



Universitat Autònoma de Barcelona

**ADVERTIMENT.** L'accés als continguts d'aquesta tesi doctoral i la seva utilització ha de respectar els drets de la persona autora. Pot ser utilitzada per a consulta o estudi personal, així com en activitats o materials d'investigació i docència en els termes establerts a l'art. 32 del Text Refós de la Llei de Propietat Intel·lectual (RDL 1/1996). Per altres utilitzacions es requereix l'autorització prèvia i expressa de la persona autora. En qualsevol cas, en la utilització dels seus continguts caldrà indicar de forma clara el nom i cognoms de la persona autora i el títol de la tesi doctoral. No s'autoritza la seva reproducció o altres formes d'explotació efectuades amb finalitats de lucre ni la seva comunicació pública des d'un lloc aliè al servei TDX. Tampoc s'autoritza la presentació del seu contingut en una finestra o marc aliè a TDX (framing). Aquesta reserva de drets afecta tant als continguts de la tesi com als seus resums i índexs.

**ADVERTENCIA.** El acceso a los contenidos de esta tesis doctoral y su utilización debe respetar los derechos de la persona autora. Puede ser utilizada para consulta o estudio personal, así como en actividades o materiales de investigación y docencia en los términos establecidos en el art. 32 del Texto Refundido de la Ley de Propiedad Intelectual (RDL 1/1996). Para otros usos se requiere la autorización previa y expresa de la persona autora. En cualquier caso, en la utilización de sus contenidos se deberá indicar de forma clara el nombre y apellidos de la persona autora y el título de la tesis doctoral. No se autoriza su reproducción u otras formas de explotación efectuadas con fines lucrativos ni su comunicación pública desde un sitio ajeno al servicio TDR. Tampoco se autoriza la presentación de su contenido en una ventana o marco ajeno a TDR (framing). Esta reserva de derechos afecta tanto al contenido de la tesis como a sus resúmenes e índices.

**WARNING.** The access to the contents of this doctoral thesis and its use must respect the rights of the author. It can be used for reference or private study, as well as research and learning activities or materials in the terms established by the 32nd article of the Spanish Consolidated Copyright Act (RDL 1/1996). Express and previous authorization of the author is required for any other uses. In any case, when using its content, full name of the author and title of the thesis must be clearly indicated. Reproduction or other forms of for profit use or public communication from outside TDX service is not allowed. Presentation of its content in a window or frame external to TDX (framing) is not authorized either. These rights affect both the content of the thesis and its abstracts and indexes.

Plate CCLIII



Ras el-Tin necropolis. Hypogeum (I). In chamber (1), looking NE.  
towards chamberette (2) (Site 45. Adriani 1950: Pl. XXXII, Fig. 1)

Plate CCLIVa



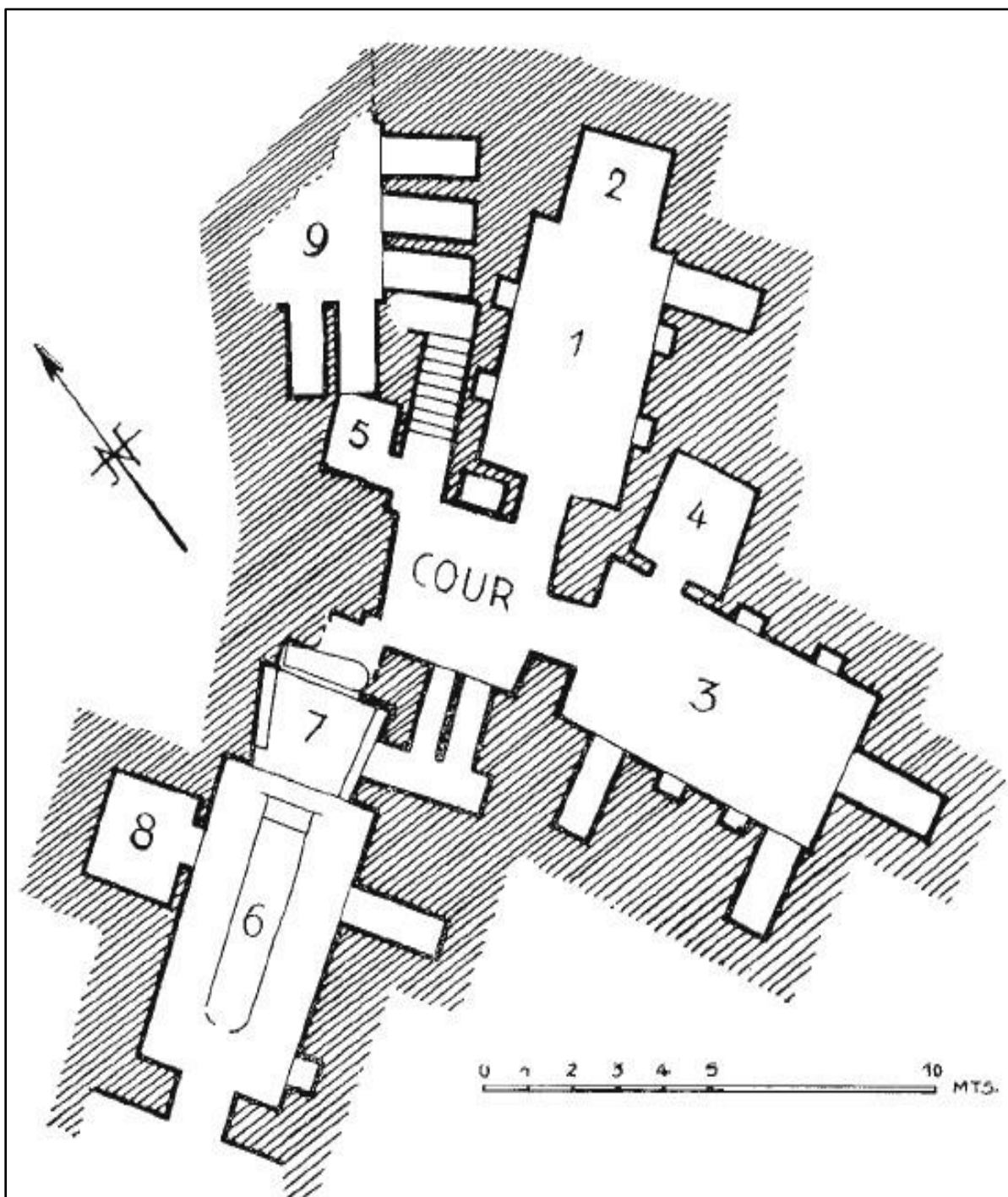
Ras el-Tin necropolis. Hypogeum (III). Painted figure of Herakles (Site 45. Adriani 1950: Pl. XXXIII, Fig. 5)

Plate CCLIVb



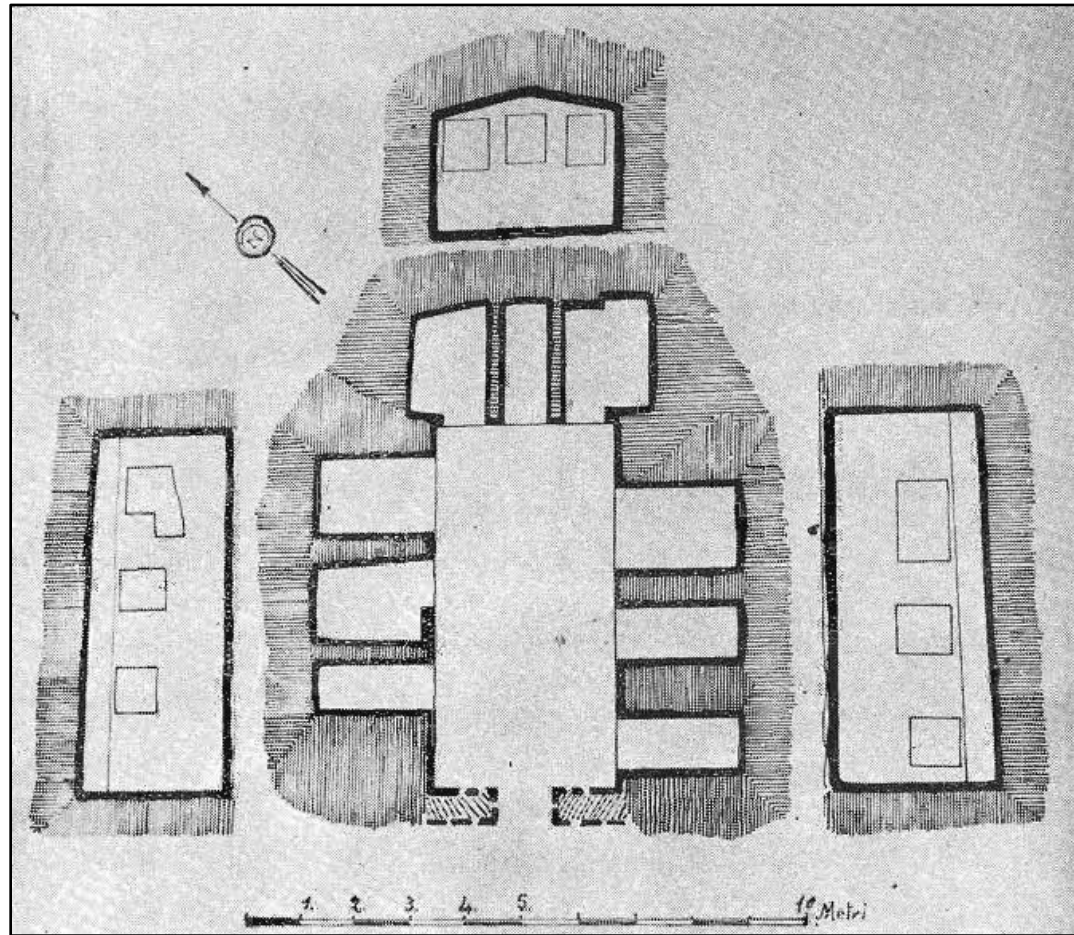
Ras el-Tin necropolis. Hypogeum (III). Painted figure of Herakles; detail (Site 45. Adriani 1950: Pl. XXXIII, Fig. 6)

Plate CCLV



Ras el-Tin necropolis. Hypogea (IV-VI)  
Plan (Site 45. Adriani 1950: Pl. XXX, Fig. 2)

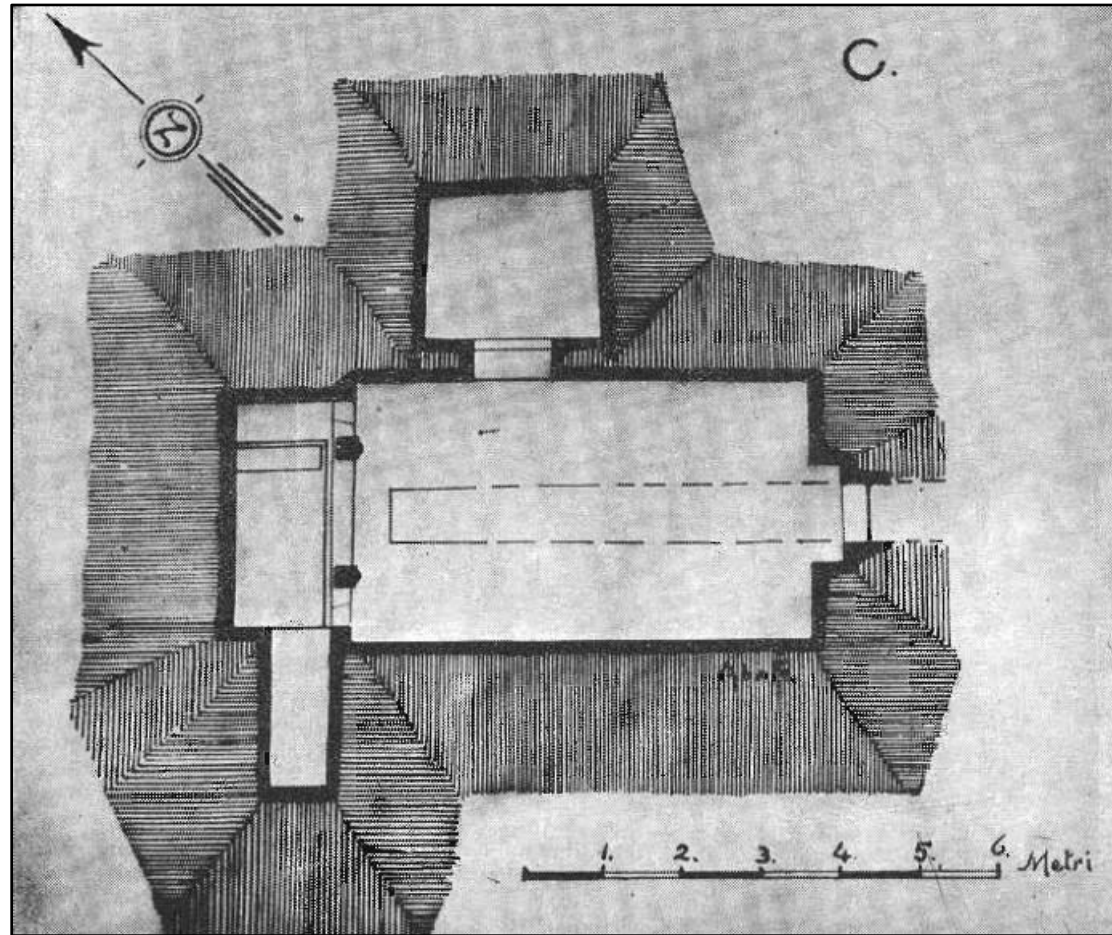
Plate CCLVIa



Ras el-Tin necropolis. Hypogeum (VII)


Plan and section (Site 45. Adriani 1950: Pl. XXXI, Fig. 1)

Plate CCLVIb



Ras el-Tin necropolis. Hypogeum (VIII)  
Plan (Site 45. Adriani 1950: Pl. XXXI, Fig. 2)

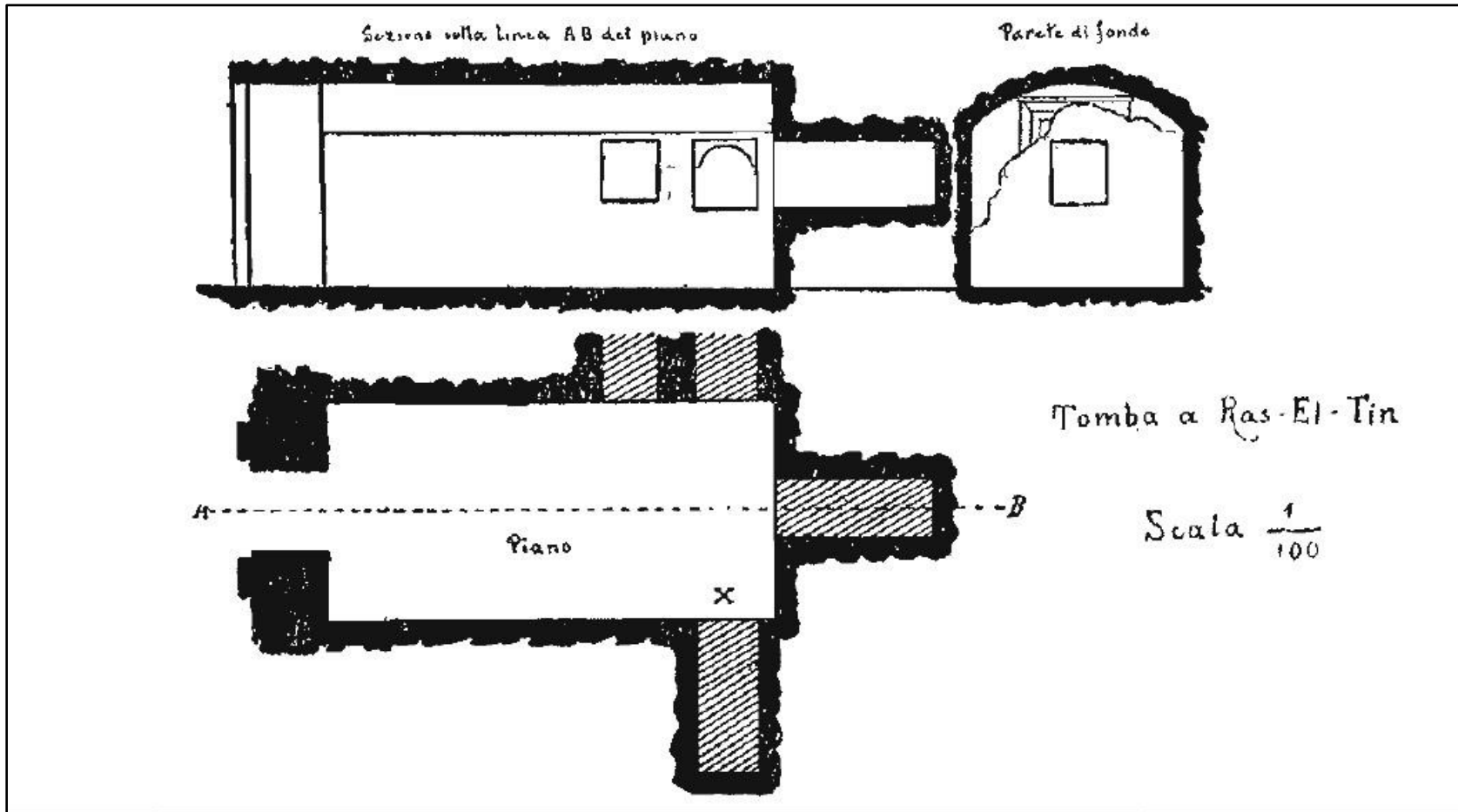
Plate CCLVII



Ras el-Tin necropolis. Hypogeum (VIII). Façade of the κλίνη-alcove (Site 45. Adriani 1950: Pl. XXXII, Fig. 2)

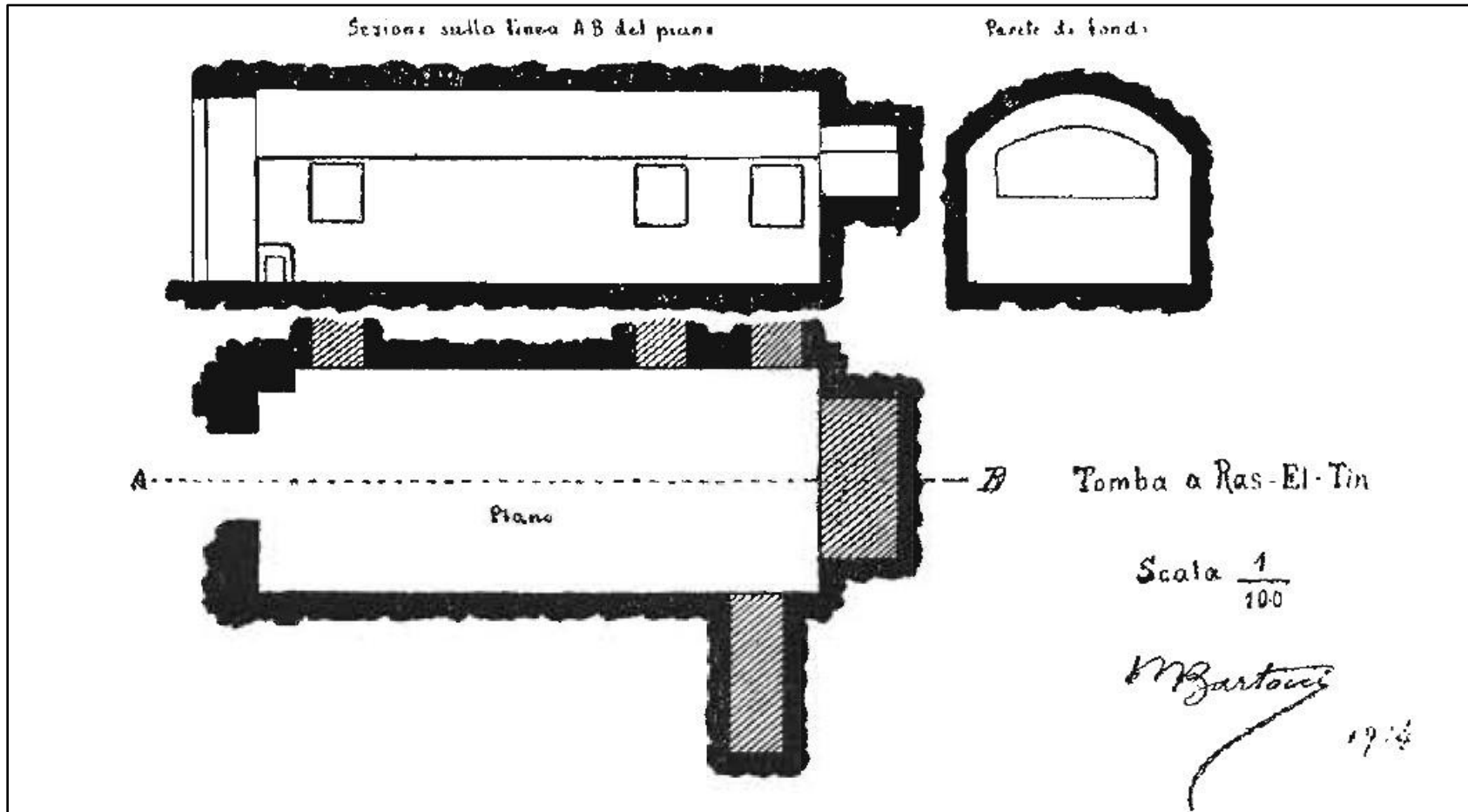


Plate CCLVIIIa



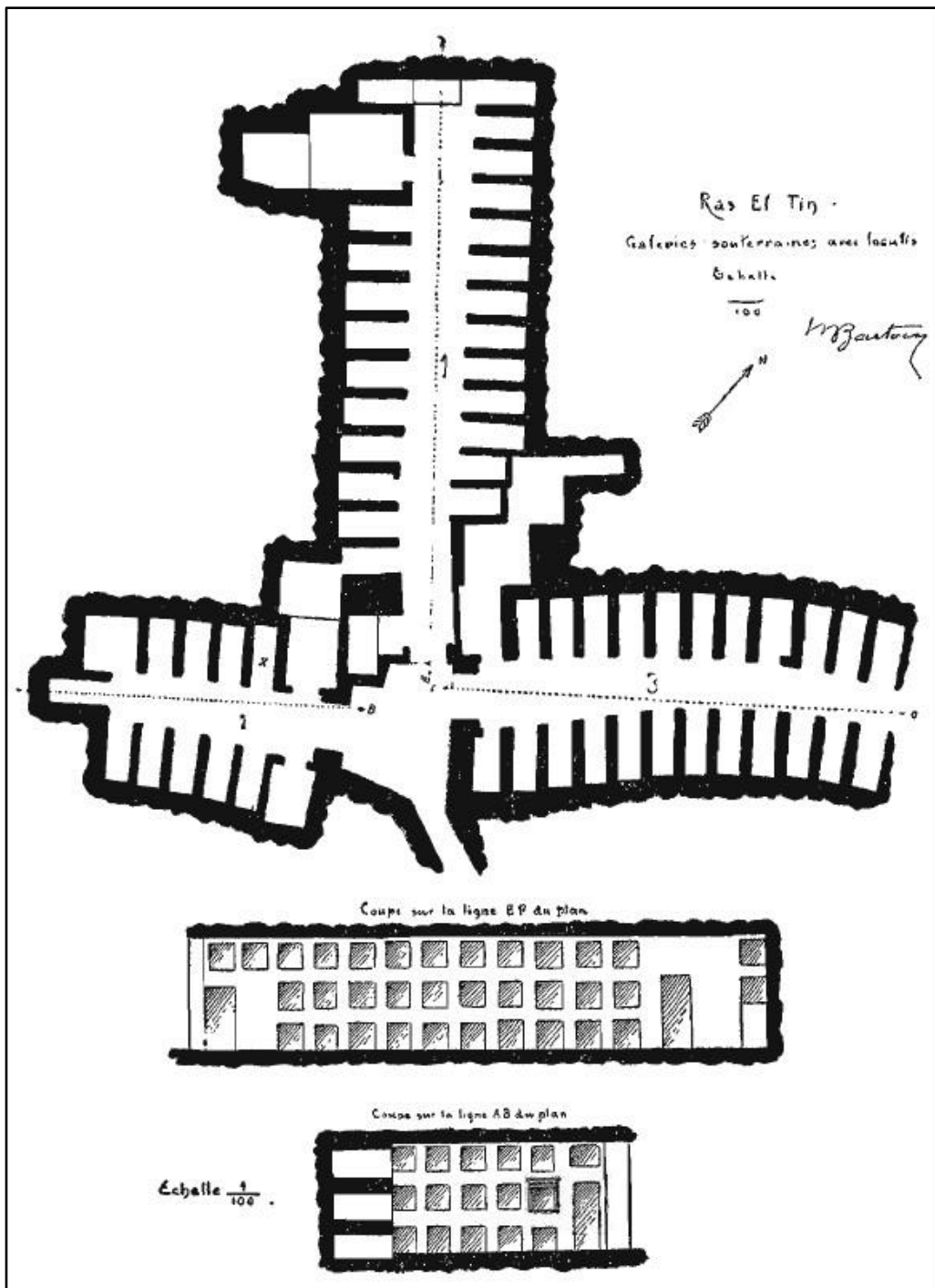
Ras el-Tin necropolis. Hypogeum (IX). Plan and section;  
after M. Bartocci (Site 45. Adriani 1950: 52, Fig. 25)

Plate CCLVIIIb



Ras el-Tin necropolis. Hypogeum (X). Plan and section;  
after M. Bartocci (Site 45. Adriani 1950: 53, Fig. 26)

Plate CCLIX



Ras el-Tin necropolis. Hypogeum (XI). Plan and section;  
after M. Bartocci (Site 45. Adriani 1950: 54, Fig. 27)

Plate CCLX

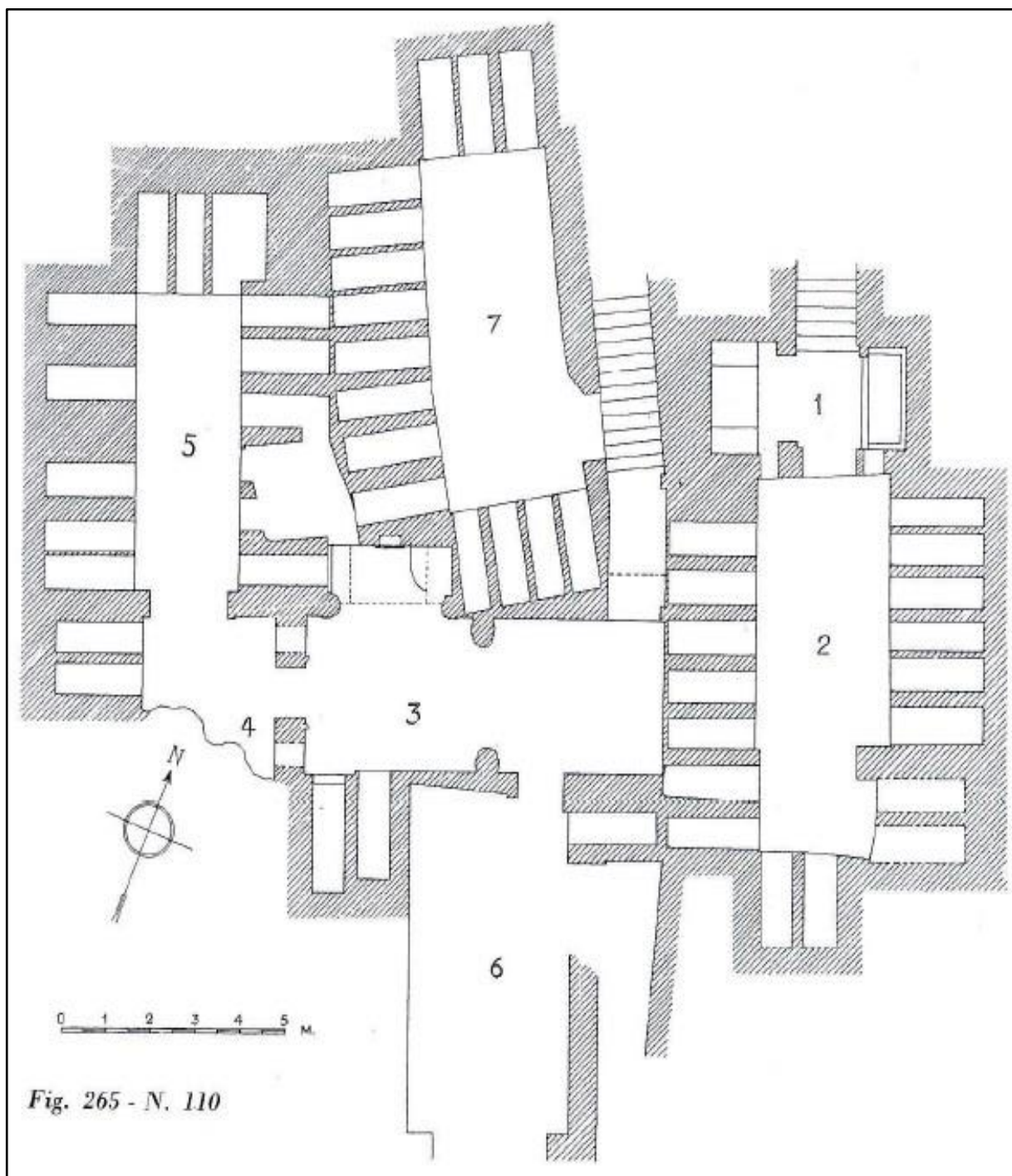



Fig. 265 - N. 110

Minet el-Bassal necropolis. Sezione (A). Hypogea (I-III). Plan  
(Site 46. Adriani 1956a: 17, Fig. 18; *idem* 1966b: Tav. 81, Fig. 265, No. 110)

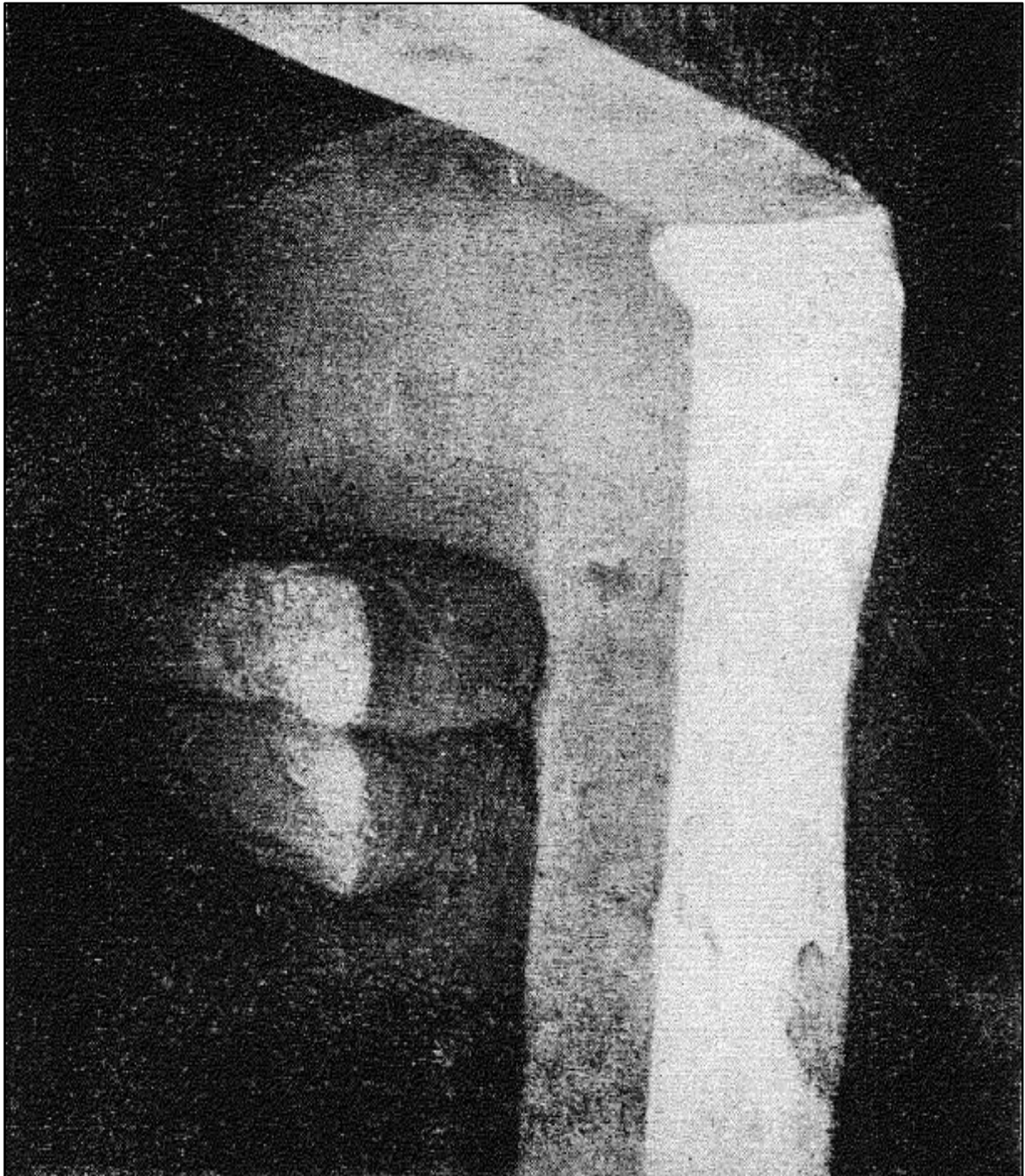
Plate CCLXI



Minet el-Bassal necropolis. Sezione (A)

Excavation work (Site 46. Adriani 1956a: 19, Fig. 19)

Plate CCLXII




Minet el-Bassal necropolis. Sezione (A). Hypogeum (I). Remnants  
of the κλίνη-sarcophagus (Site 46. Adriani 1956a: 21, Fig. 22)

Plate CCLXIIIa



Minet el-Bassal necropolis. Sezione (A). Hypogeum (III)  
Façade of the κλίνη-alcove (Site 46. Adriani 1956a: 22, Fig. 23)

Plate CCLXIIIb



Minet el-Bassal necropolis. Sezione (A). Hypogeum (III). Façade of the κλίνη-alcove. Reconstruction (Site 46. Adriani 1956a: 23, Fig. 24)

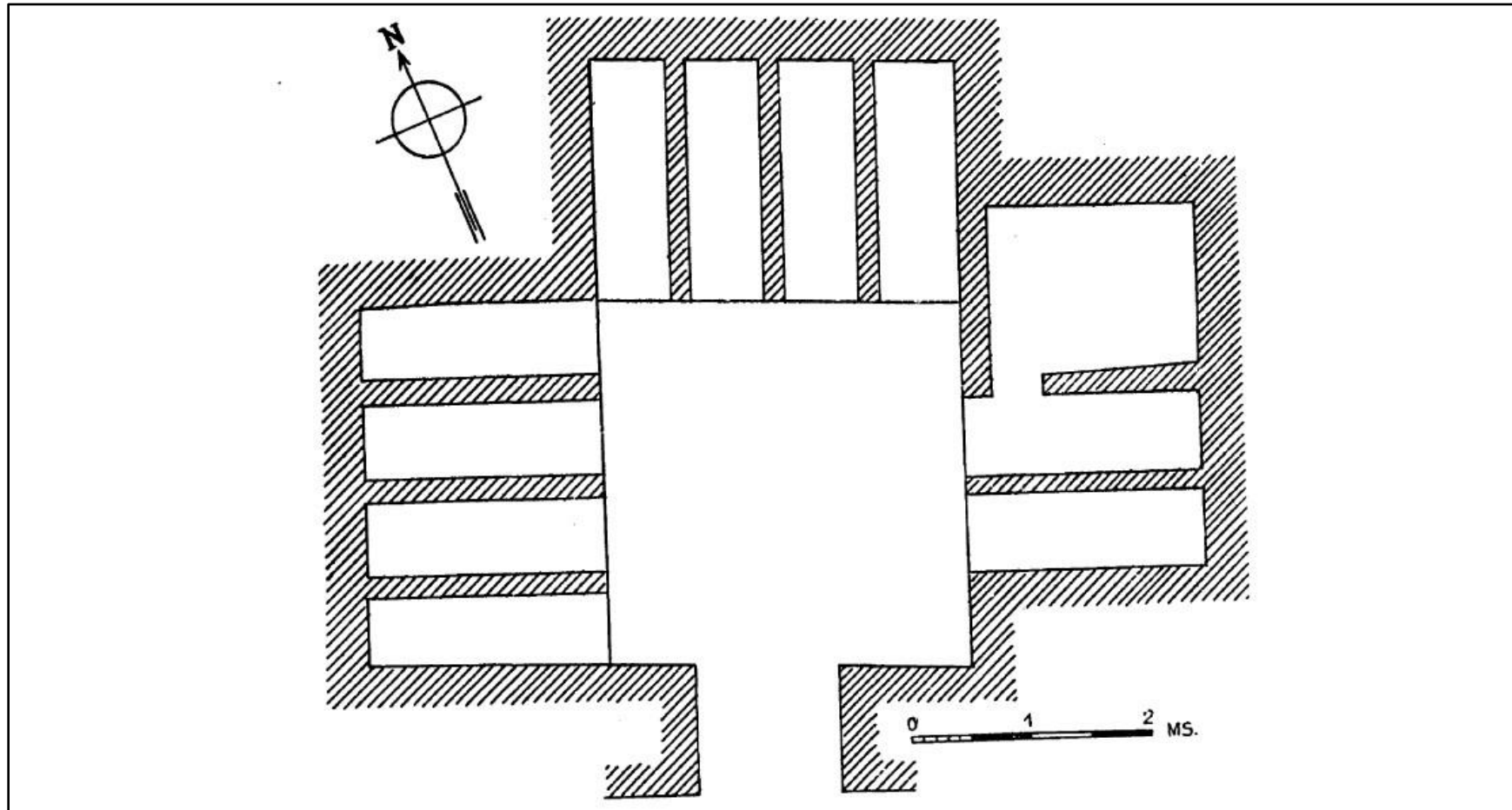


Plate CCLXIV



Minet el-Bassal necropolis. Sezione (A). Hypogeum (III). Back wall of the κλίνη-alcove; remains of a figurative scene (Site 46. Adriani 1956a: 25, Fig. 27)

Plate CCLXV



Minet el-Bassal necropolis. Sezione (B)

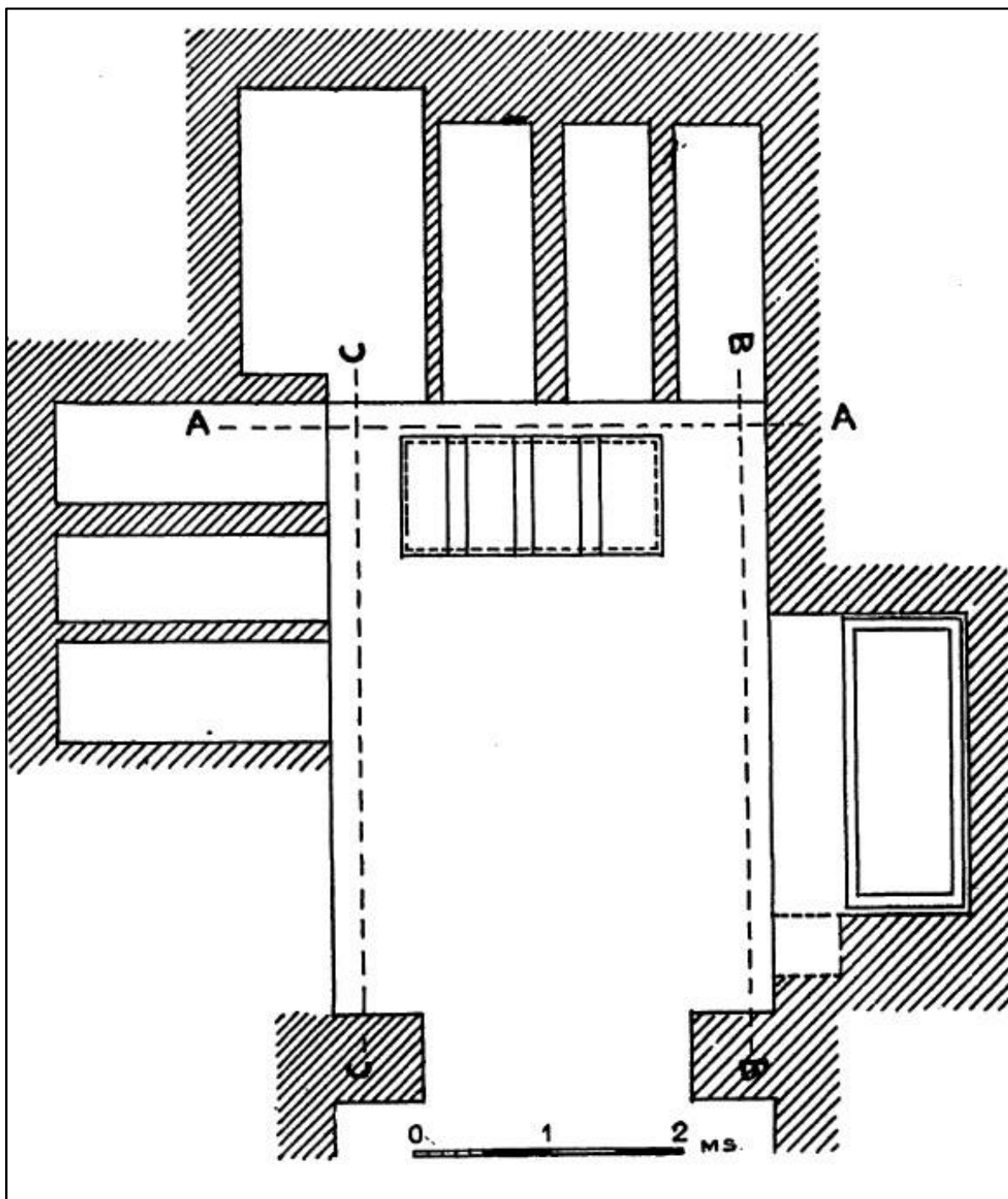
Plan (Site 46. Adriani 1956a: 26, Fig. 28)

Plate CCLXVI



Minet el-Bassal necropolis. Sezione (B). *Loculus*-closing slab;  
remains of a figurative scene (Site 46. Adriani 1956a: 27, Fig. 29)

Plate CCLXVII



Minet el-Bassal necropolis. Sezione (C)

Plan (Site 46. Adriani 1956a: 29, Fig. 30)

Plate CCLXVIII



Minet el-Bassal necropolis. Sezione (C). Sarcophagus in nummulithic limestone. GRM, Inv. No. 25879 (Site 46. Adriani 1956a: 31, Fig. 32)

Plate CCLXIX




**Gabbari necropolis. Left and Right: cinerary urns of the Hadra-type**

**Center: statuette of Hypnos with a poppy-stem**

**(Site 47a. Neroutsos 1888: Chapitre XX)**

Plate CCLXX



Gabbari necropolis. Terracotta figurines of the  
Tanagra-type (Site 47a. Neroutsos 1888: Chapitre XX)

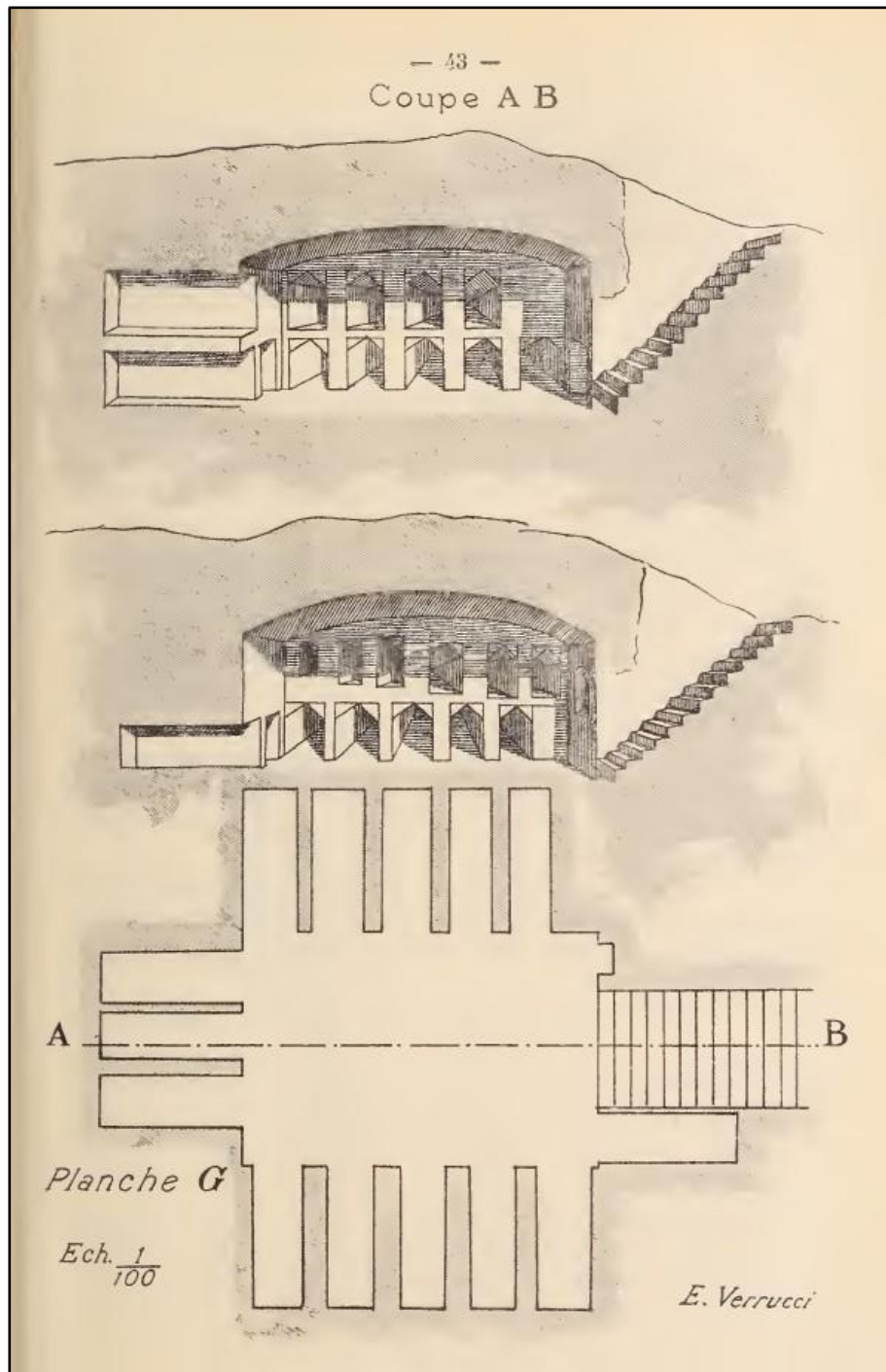
Plate CCLXXI



Gabbari necropolis. Hypogeum west of  
ex-Fort Saleh (Site 47b. Botti 1899b: 48, Planche I)

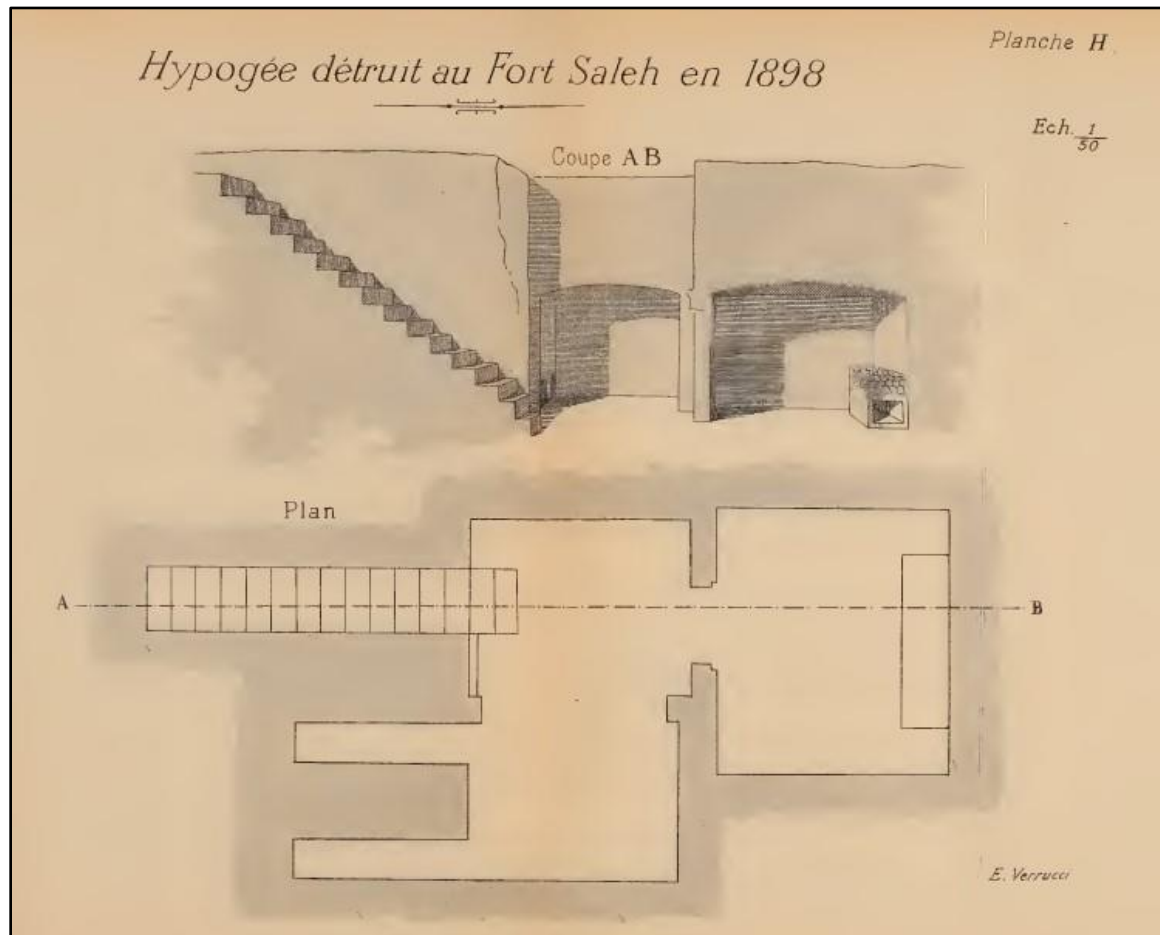


Plate CCLXXIIa



Gabbari necropolis. Hypogeum at ex-Fort Saleh. Plan and section;  
after E. Verrucci (Site 47b. Botti 1899b: 43, Planche G)

Plate CCLXXIIb



Gabbari necropolis. Hypogeum at ex-Fort Saleh. Plan and section;  
after E. Verrucci (Site 47b. Botti 1899b: 44, Planche H)

Plate CCLXXIIIa

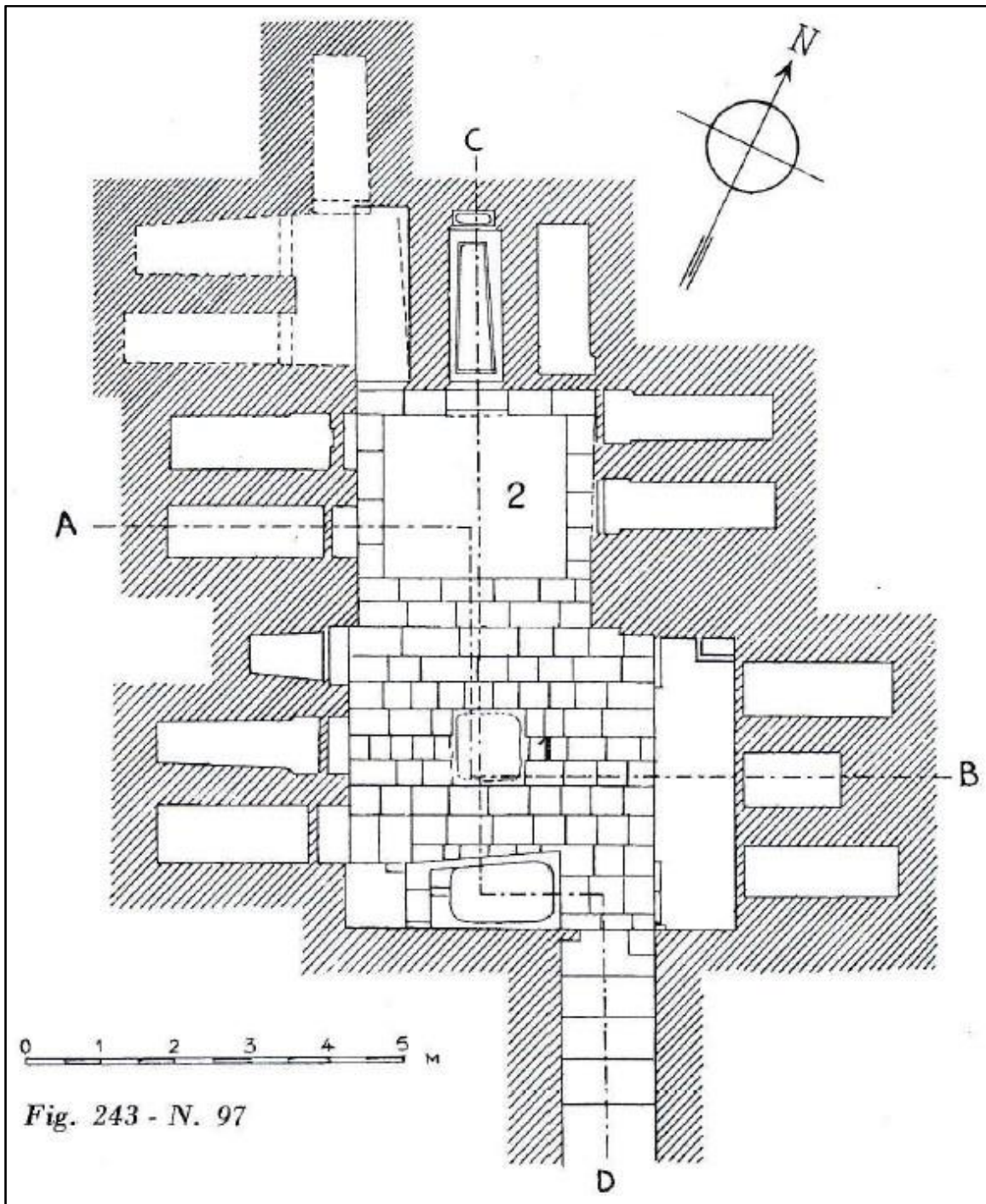



Fig. 243 - N. 97

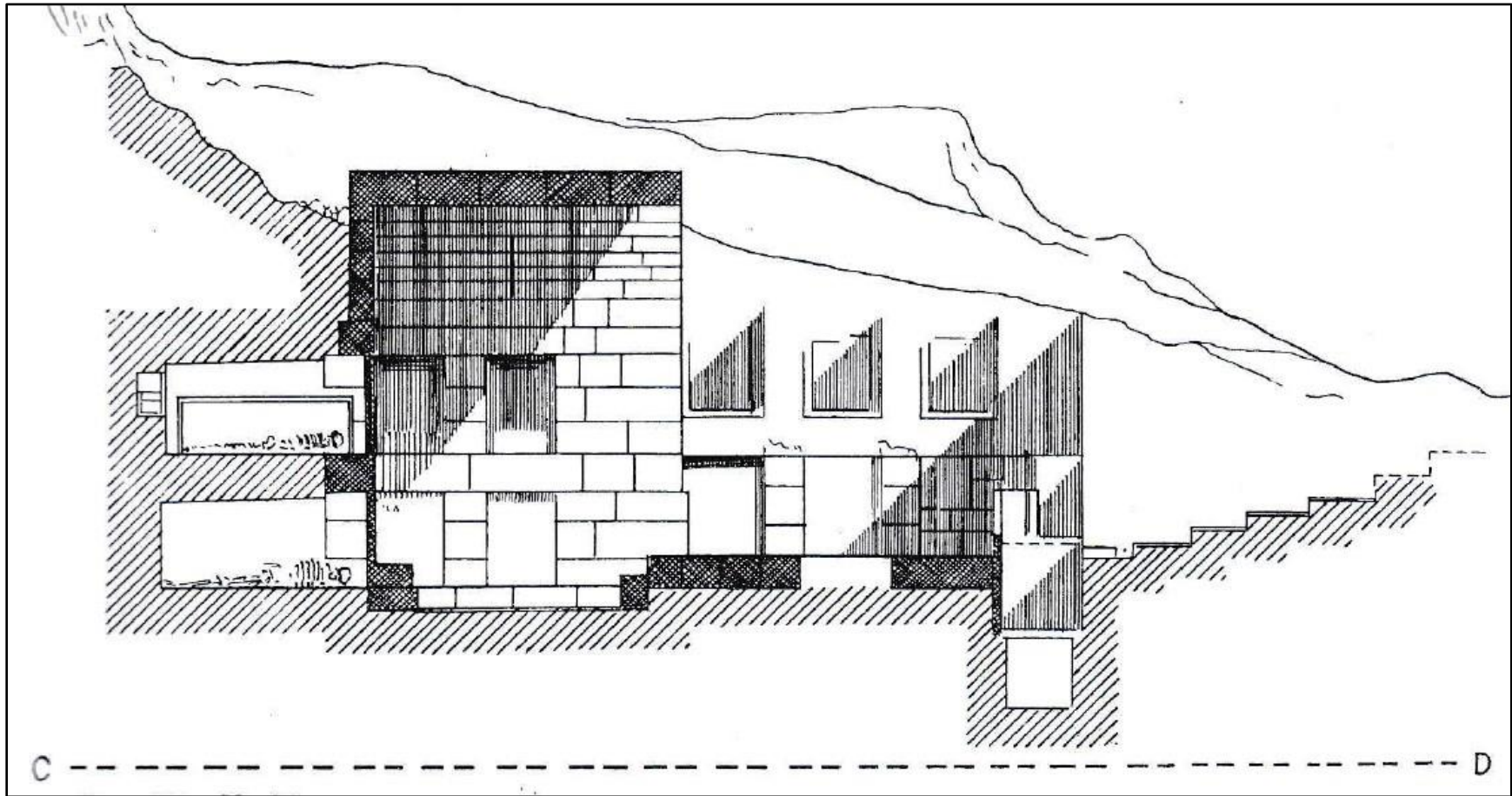
Gabbari necropolis. Zwei Gräber, (I) and (II), Hermann Thiersch. Hypogäum (I)  
Plan (Site 47c. Thiersch 1900: Taf. I; Adriani 1966b: Tav. 73, Fig. 243, No. 97)

Plate CCLXXIIIb



Gabbari necropolis. Zwei Gräber, (I) and (II), Hermann Thiersch. Hypogeum (I)  
Section (A-B) (Site 47c. Thiersch 1900: Taf. II; Adriani 1966b: Tav. 73, Fig. 242, No. 97)

Plate CCLXXIIIc



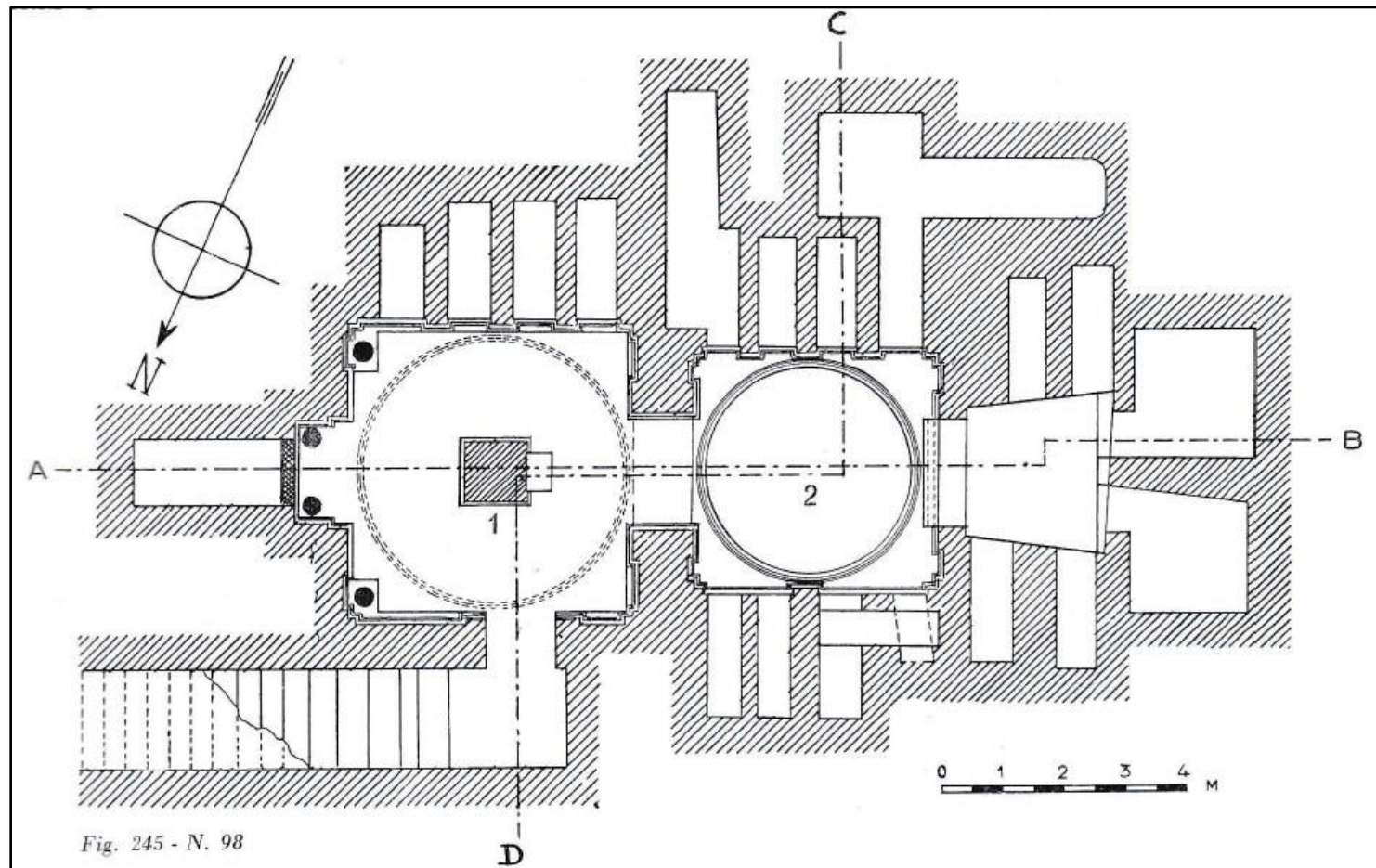
Gabbari necropolis. Zwei Gräber, (I) and (II), Hermann Thiersch. Hypogeum (I)  
Section (C-D) (Site 47c. Thiersch 1900: Taf. III; Adriani 1966b: Tav. 73, Fig. 244, No. 97)

Plate CCLXXIV



Gabbari necropolis. Zwei Gräber, (I) and (II), Hermann Thiersch. Hypogeum (I)  
Vaulted structure (Site 47c. Thiersch 1900: Lichtdruck v. J.B. Obernetter, München)

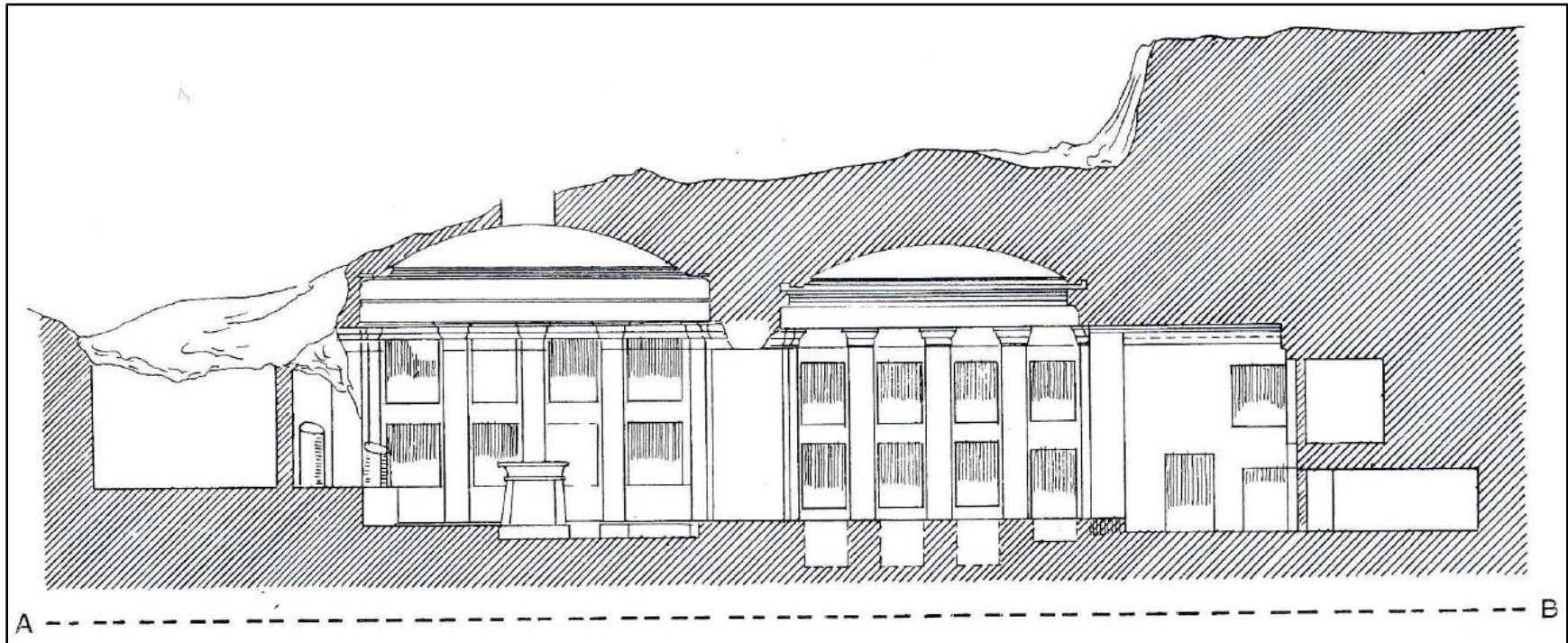
Plate CCLXXVa



**Gabbari necropolis. Zwei Gräber, (I) and (II), Hermann Thiersch. Hypogeum (II)**

**Plan (Site 47c. Thiersch 1900: Taf. IV; Adriani 1966b: Tav. 74, Fig. 245, No. 98)**


Plate CCLXXVb



Gabbari necropolis. Zwei Gräber, (I) and (II), Hermann Thiersch. Hypogeum (II)  
Section (A-B) (Site 47c. Thiersch 1900: Taf. VI; Adriani 1966b: Tav. 74, Fig. 247, No. 98)




Plate CCLXXVc



Gabbari necropolis. Zwei Gräber, (I) and (II), Hermann Thiersch. Hypogeum (II)  
Section (C-D) (Site 47c. Thiersch 1900: Taf. V; Adriani 1966b: Tav. 74, Fig. 246, No. 98)

Plate CCLXXVIa



Gabbari necropolis. Zwei Gräber, (I) and (II), Hermann Thiersch. Hypogeum (II)

Doorway to the inner burial-chamber (Site 47c. Thiersch 1900: 27, Fig. 6)

Plate CCLXXVIb




Gabbari necropolis. Zwei Gräber, (I) and (II), Hermann Thiersch. Hypogeum (II)  
SW. corner of the inner burial-chamber (Site 47c. Thiersch 1900: 33, Fig. 8)

Plate CCLXXVIIa



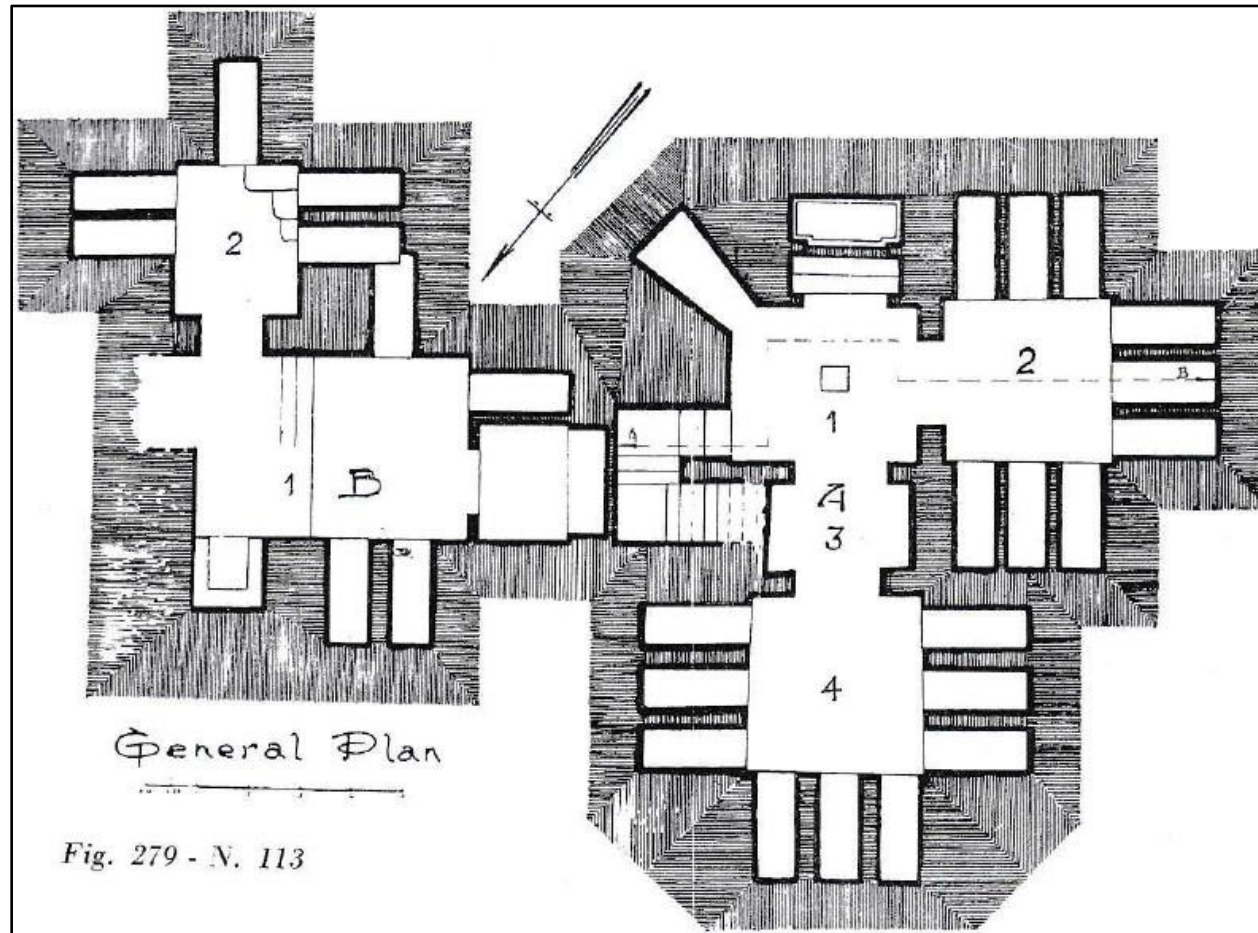
Gabbari necropolis. Fort Saleh Hypogeum (I)  
κλίνη-alcove (Site 47d. Breccia 1932: Pl. XXV, Fig. 91)

Plate CCLXXVIIb



Gabbari necropolis. Fort Saleh Hypogeum (I)  
κλίνη-alcove (Site 47d. Breccia 1932: Pl. XXV, Fig. 92)

Plate CCLXXVIII




Gabbari necropolis. Two Hypogea, (A) and (B), Banoub Habachi. General plan  
(Site 47e. Habachi 1937: Fig. 13; Adriani 1966b: Tav. 84, Fig. 279, No. 113)

Plate CCLXXIX



Gabbari necropolis. A Soldier's Hypogeum, Victor Ghirghis. Doric doorframe  
of the κλίνη-alcove (Site 47f. Adriani 1966b: Tav. 85, Fig. 283, No. 116)

Plate CCLXXXa



Gabbari necropolis. A Soldier's Hypogeum, Victor Ghirghis. Carved-out cuirass with a double-row of πτέρυγες (Site 47f. Adriani 1966b: Tav. 85, Fig. 286, No. 116)

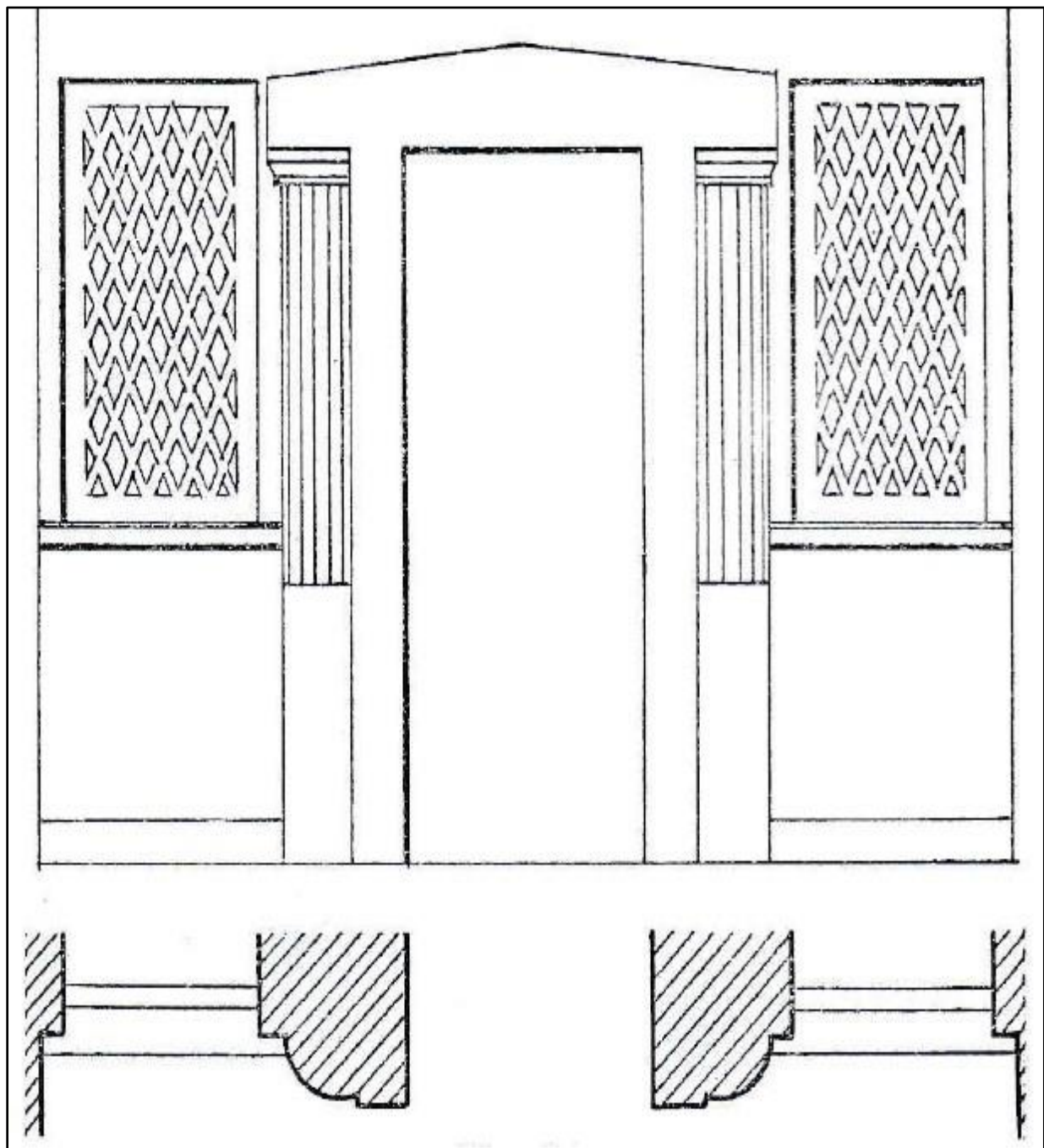


Plate CCLXXXb



Gabbari necropolis. A Soldier's Hypogeum, Victor Ghirghis. Ceiling with a stuccoed-coating of alabaster-imitation (Site 47f. Adriani 1966b: Tav. 85, Fig. 288, No. 116)

Plate CCLXXXI




Gabbari necropolis. A Complex of Hypogea, Henri Riad. Architectural façade. Reconstruction

Doorway featuring pseudo-windows with diagonal-grating pattern

(Site 47g. Adriani 1966a: 264, Fig. Zb)

Plate CCLXXXIIa




Gabbari necropolis. Section of a Hypogeum, Wiktor-Andrzej Daszewski  
Eastern wall and SE. corner of the funerary chamber (Site 47h. Daszewski 2003: 666, Fig. 2)

Plate CCLXXXIIb



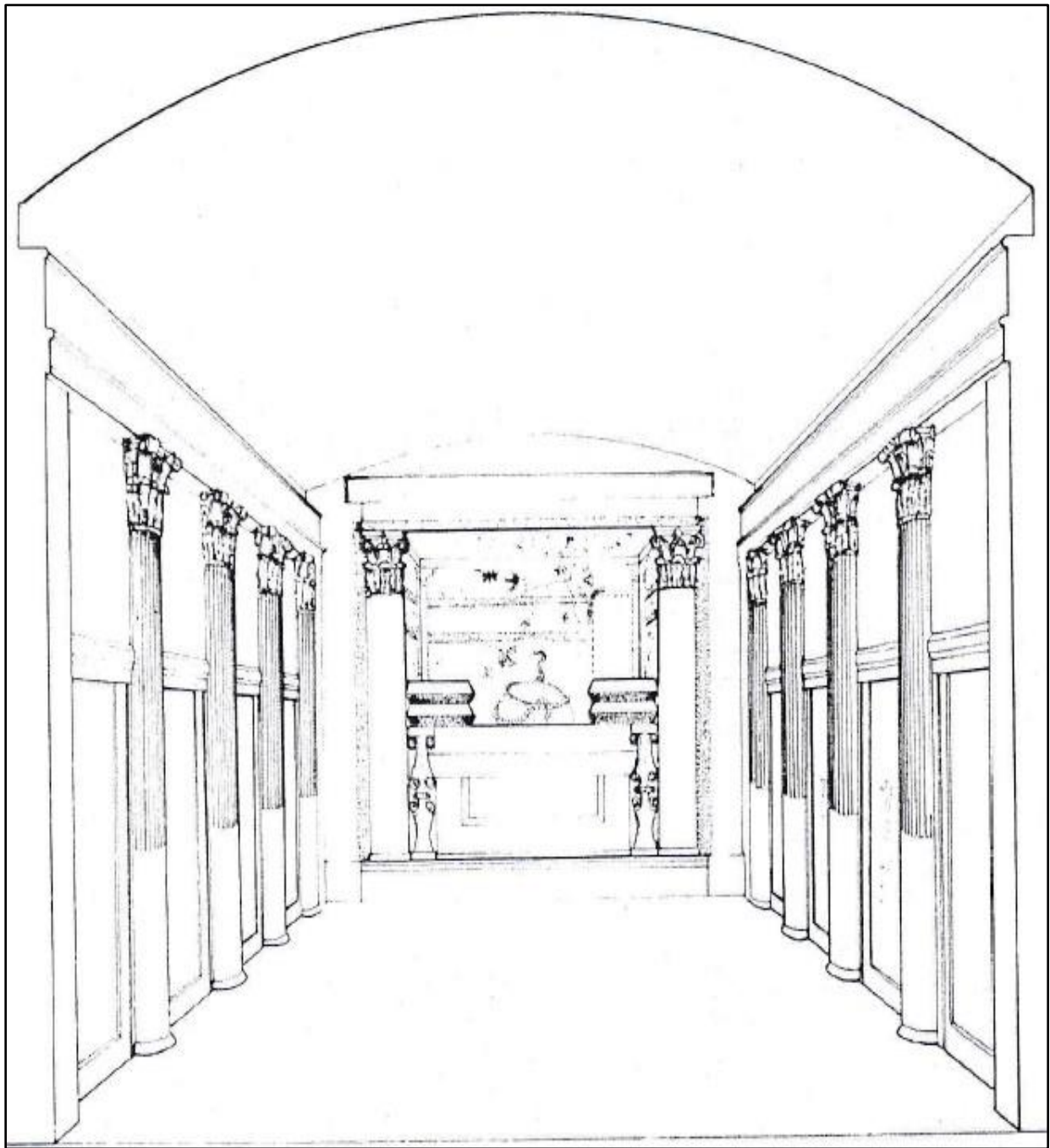
Gabbari necropolis. Section of a Hypogeum, Wiktor-Andrzej Daszewski  
Eastern wall and SE. corner of the funerary chamber (Site 47h. Daszewski 2003: 666, Fig. 3)

Plate CCLXXXIIIa



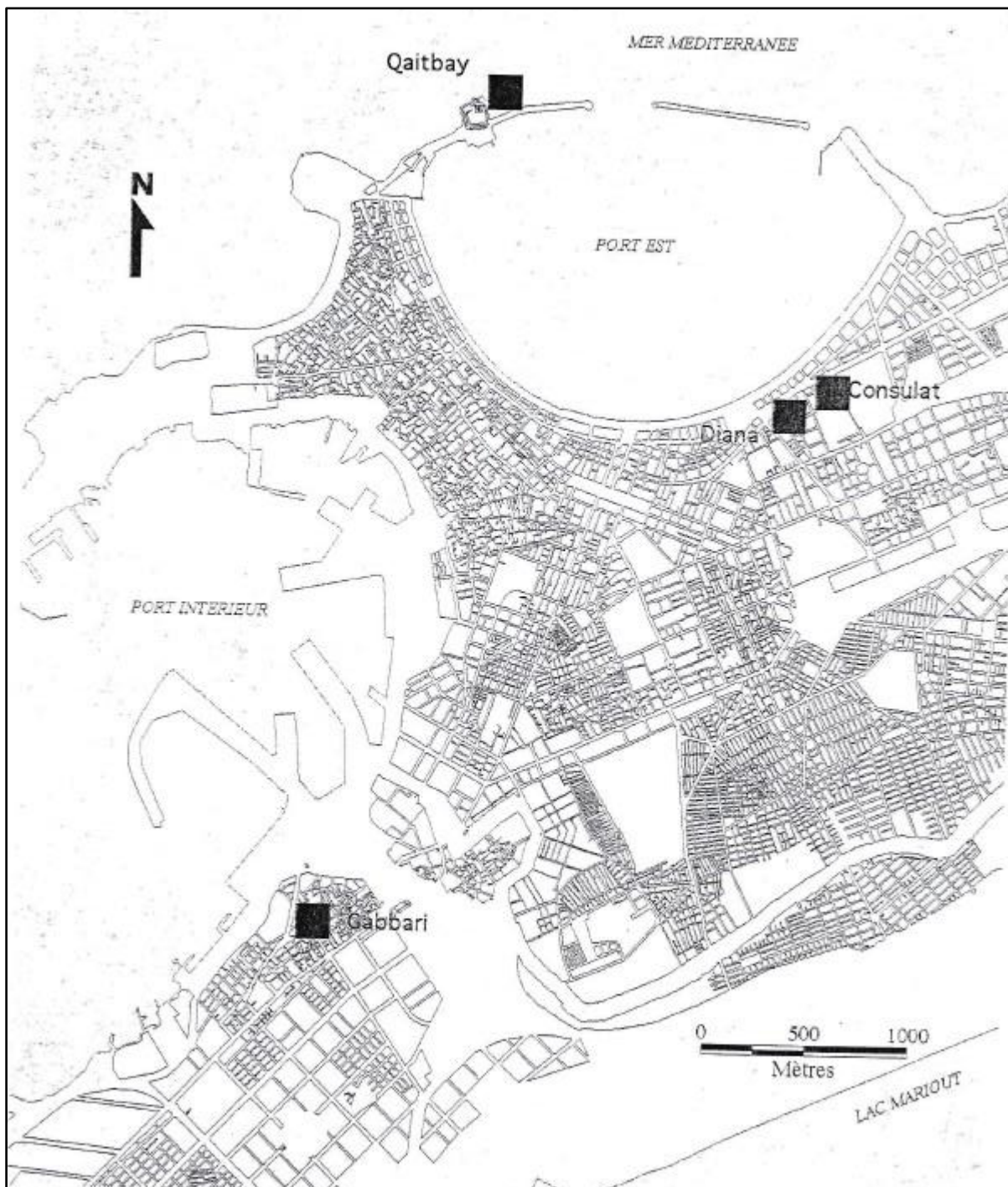
Gabbari necropolis. Section of a Hypogeum, Wiktor-Andrzej Daszewski. Violated κλίνη-alcove into the back wall of the funerary chamber (Site 47h. Daszewski 2003: 667, Fig. 4)

Plate CCLXXXIIIb



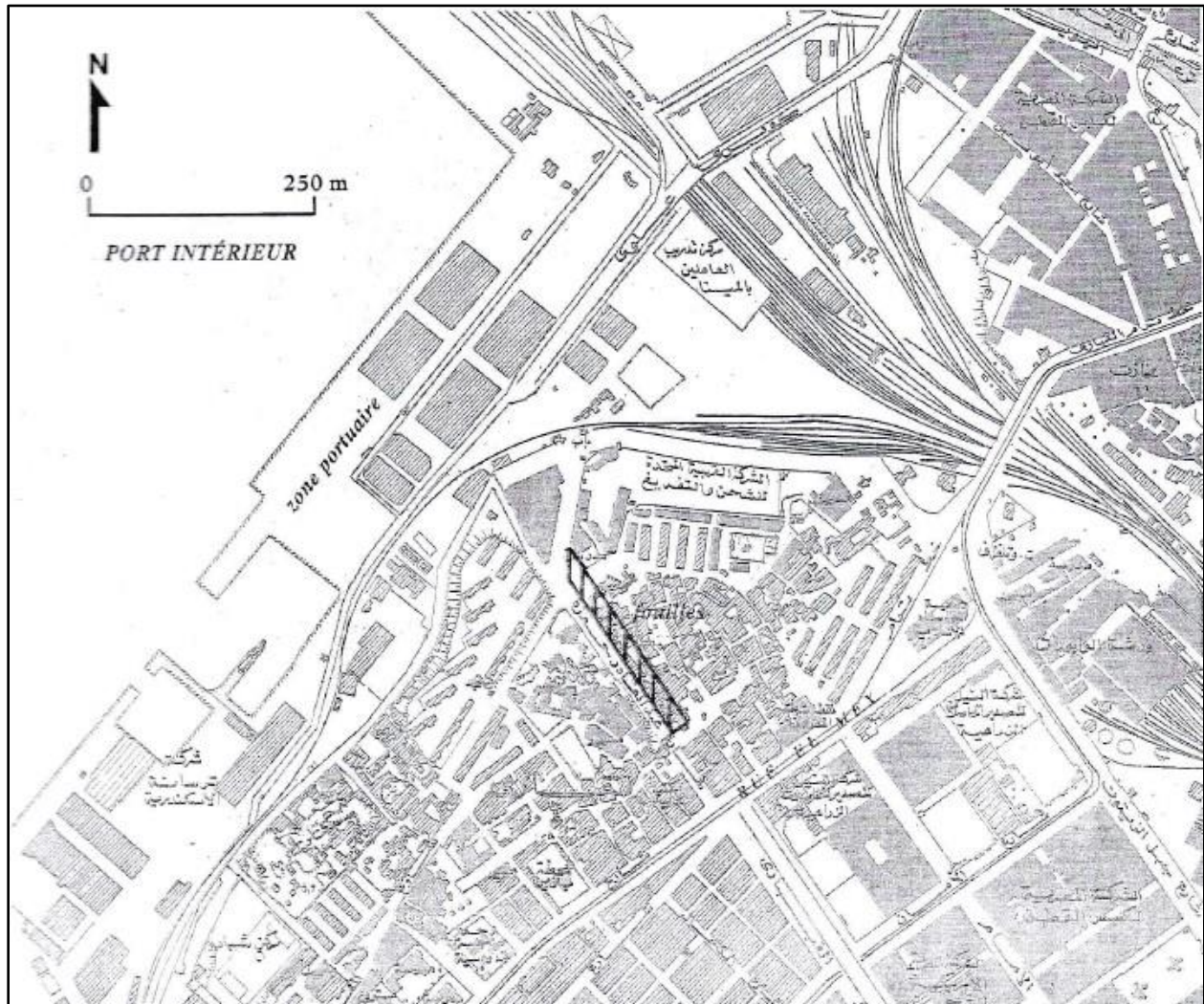
**Gabbari necropolis. Section of a Hypogeum, Wiktor-Andrzej Daszewski  
Initial setting of the funerary chamber, as conjectured by W.-A. Daszewski  
Reconstruction; after M. Puzkarski (Site 47h. Daszewski 2003: 667, Fig. 5)**

Plate CCLXXXIVa



Gabbari necropolis. Gabbari Zone (B), Centre d'Études Alexandrines. Localisation of site; after N. Martin (Site 47j. CEAlex © 2001; Empeur 2001b: 14, Fig. 1.1)

Plate CCLXXXIVb



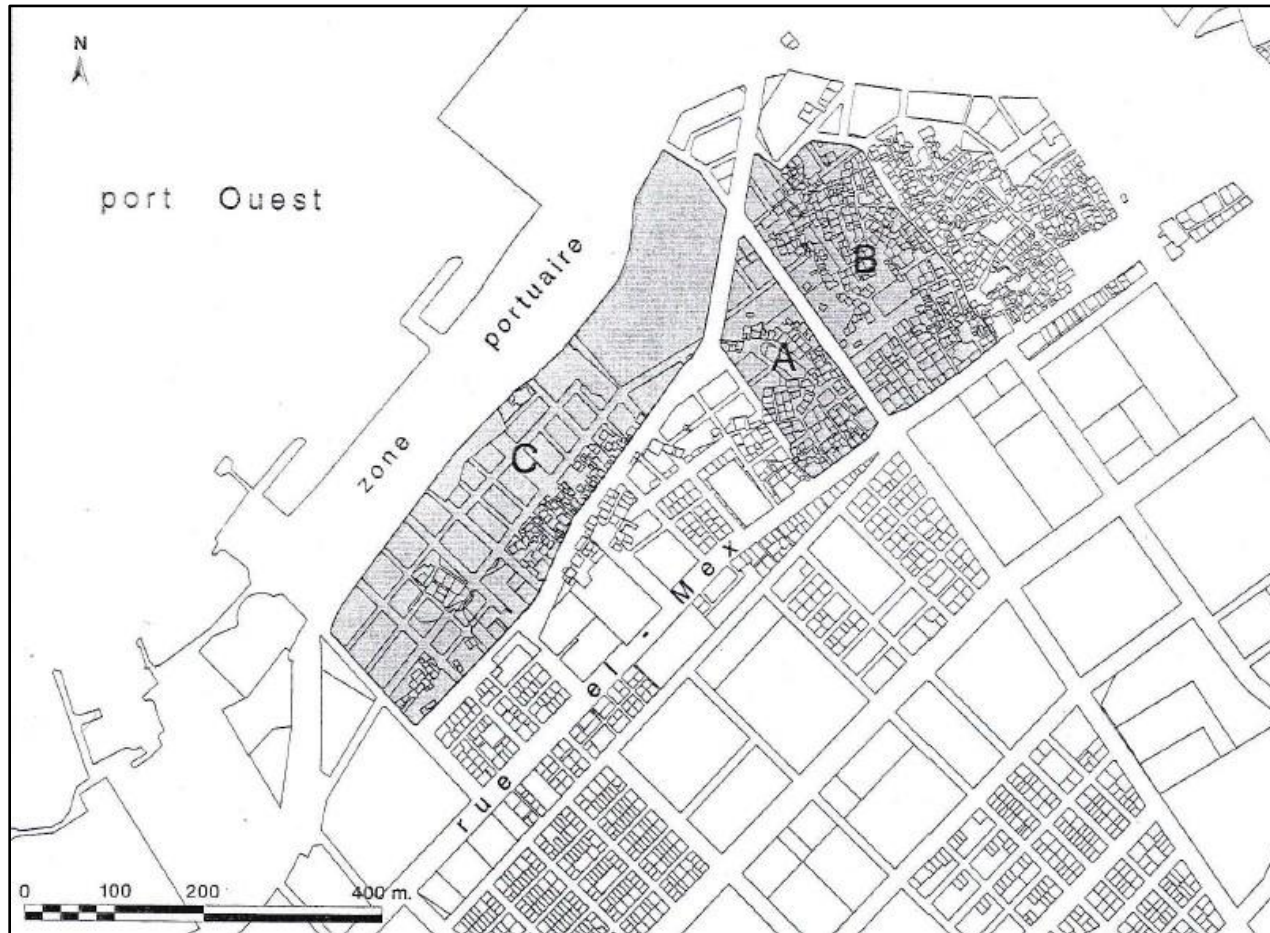
Gabbari necropolis. Gabbari Zone (B), Centre d'Études Alexandrines

Localisation of the Gabbari Bridge; after N. Martin

(Site 47j). CEAlex © 2001; Empereur 2001b: 15, Fig. 1.2)



Plate CCLXXXIVc




**Gabbari necropolis. Gabbari zones (A: DA1) and (B-C: CEALex). Localisation of zones;  
after N. Martin (Site 47j. CEALex © 2001; Empereur 2001b: 23, Fig. 1.17)**

Plate CCLXXXVa



**Gabbari necropolis. Gabbari Zone (B), CEAlex. Aerial view of Gabbari Bridge during construction works; looking NW. towards the port (Site 47j. CEAlex © 2001; Empereur 2001b: 15, Fig. 1.3)**

Plate CCLXXXVb



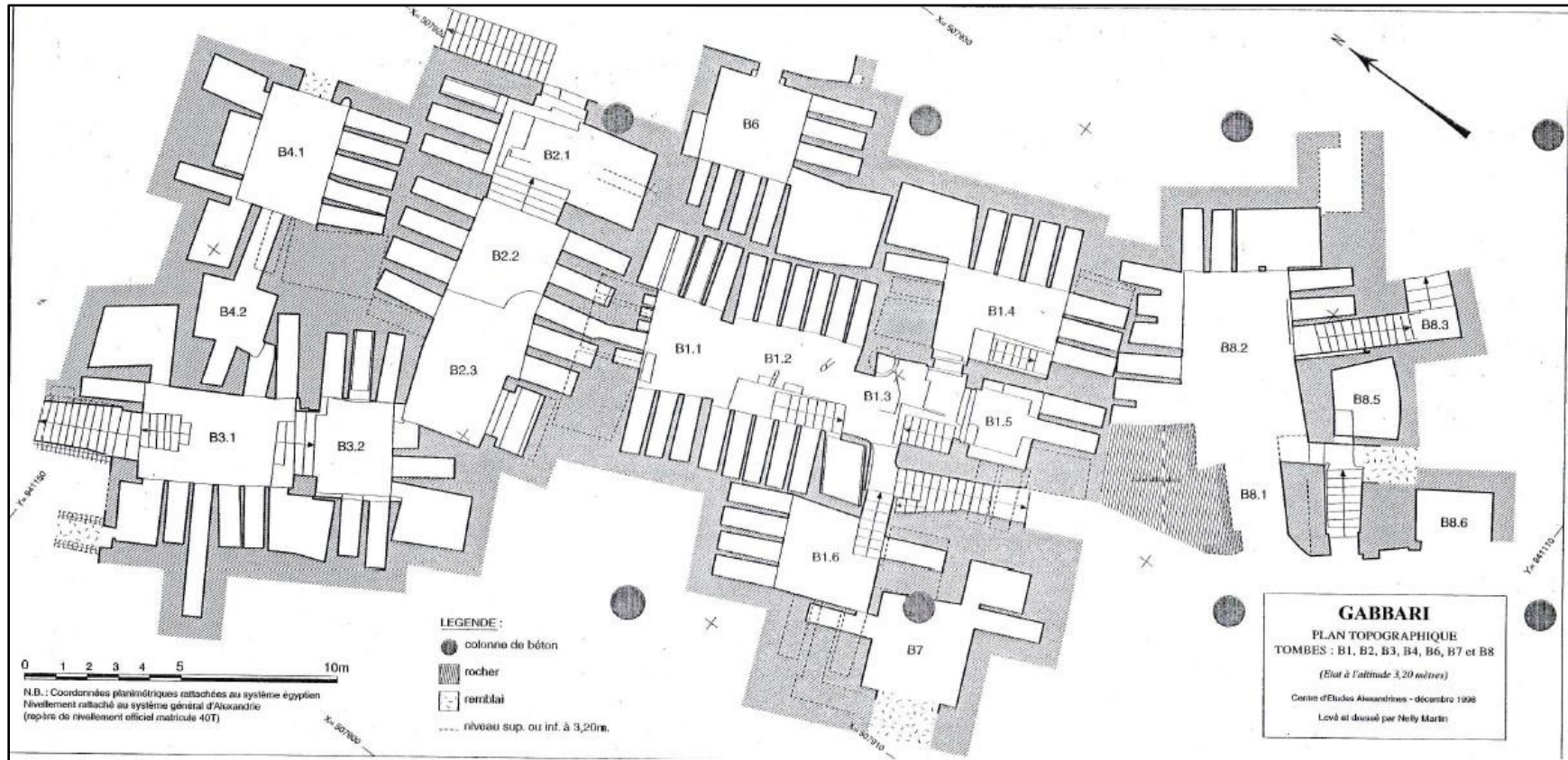
**Gabbari necropolis. Gabbari Zone (B), Centre d'Études Alexandrines. Gabbari Bridge during construction works; looking south (Site 47j. CEAlex © 2001; Empeur 2001b: 16, Fig. 1.4)**

Plate CCLXXXVc



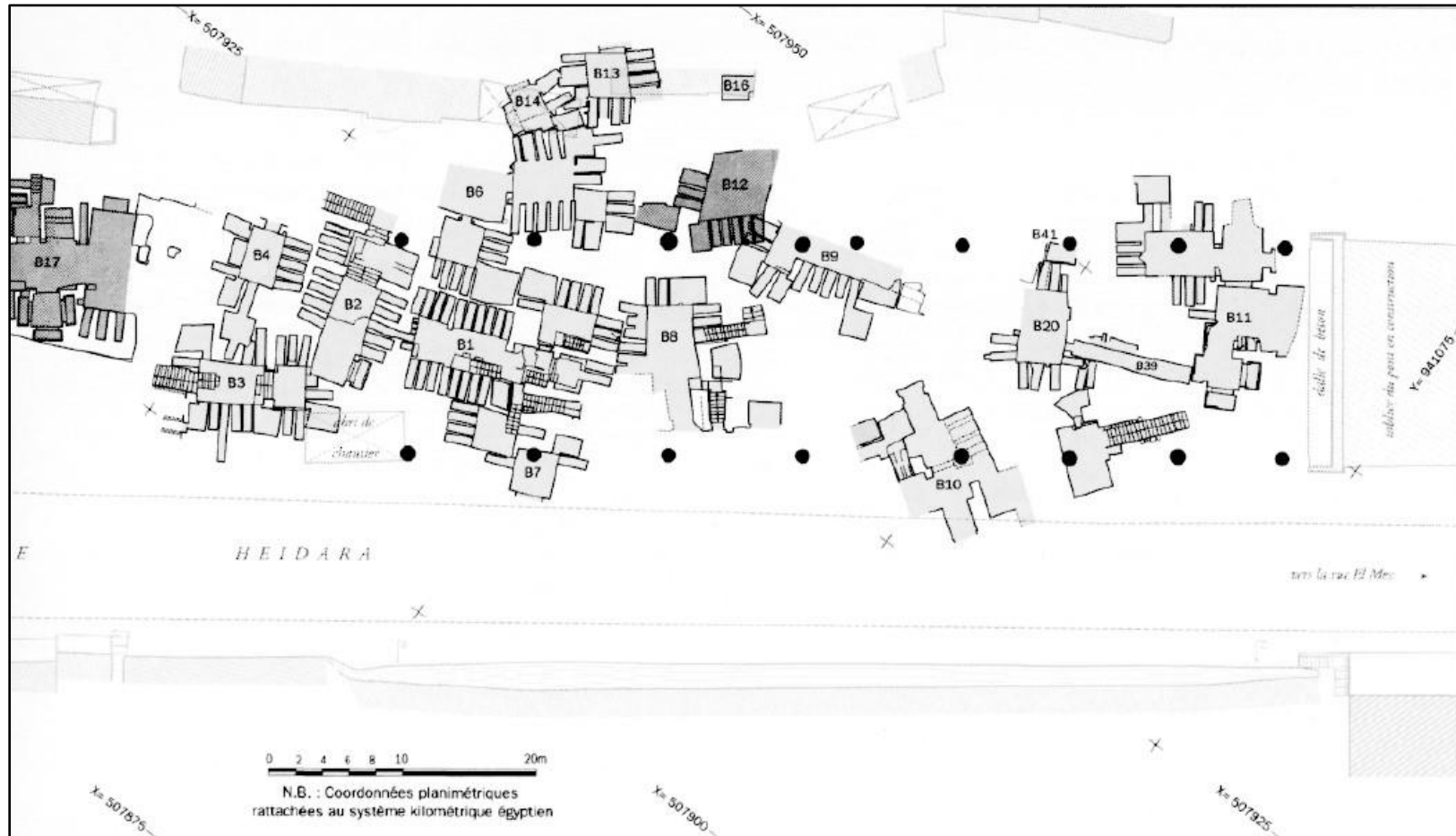
**Gabbari necropolis. Gabbari Zone (B), Centre d'Études Alexandrines. Gabbari Bridge during construction works; looking north (Site 47j. CEAlex © 2001; Empereur 2001b: 16, Fig. 1.5)**

Plate CCLXXXVI



Gabbari necropolis. Gabbari Zone (B), CEAlex. Plan of tombs B1, B2, B3, B4, B5, B6, B7, and B8  
 Sector (I); after N. Martin (Site 47j. CEAlex © 2001; Empeur 2001b: 22, Fig. 1.15)

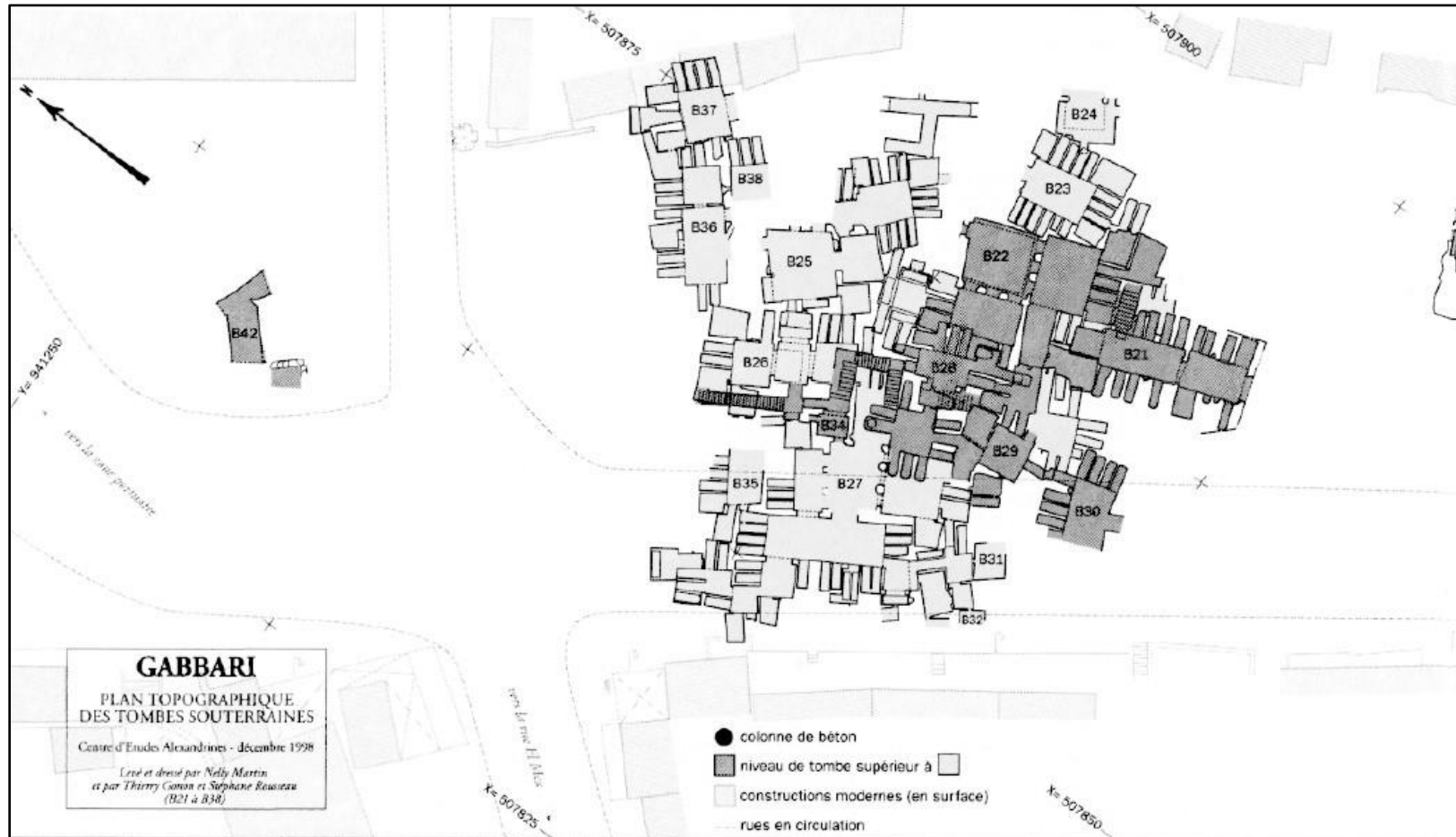
Plate CCLXXXVII



Gabbari necropolis. Gabbari Zone (B). Plan of sub-zone (I), sectors (I-II)

(Site 47j. CEALex © 1999; Empeur 1999b: 559, Fig. 6)

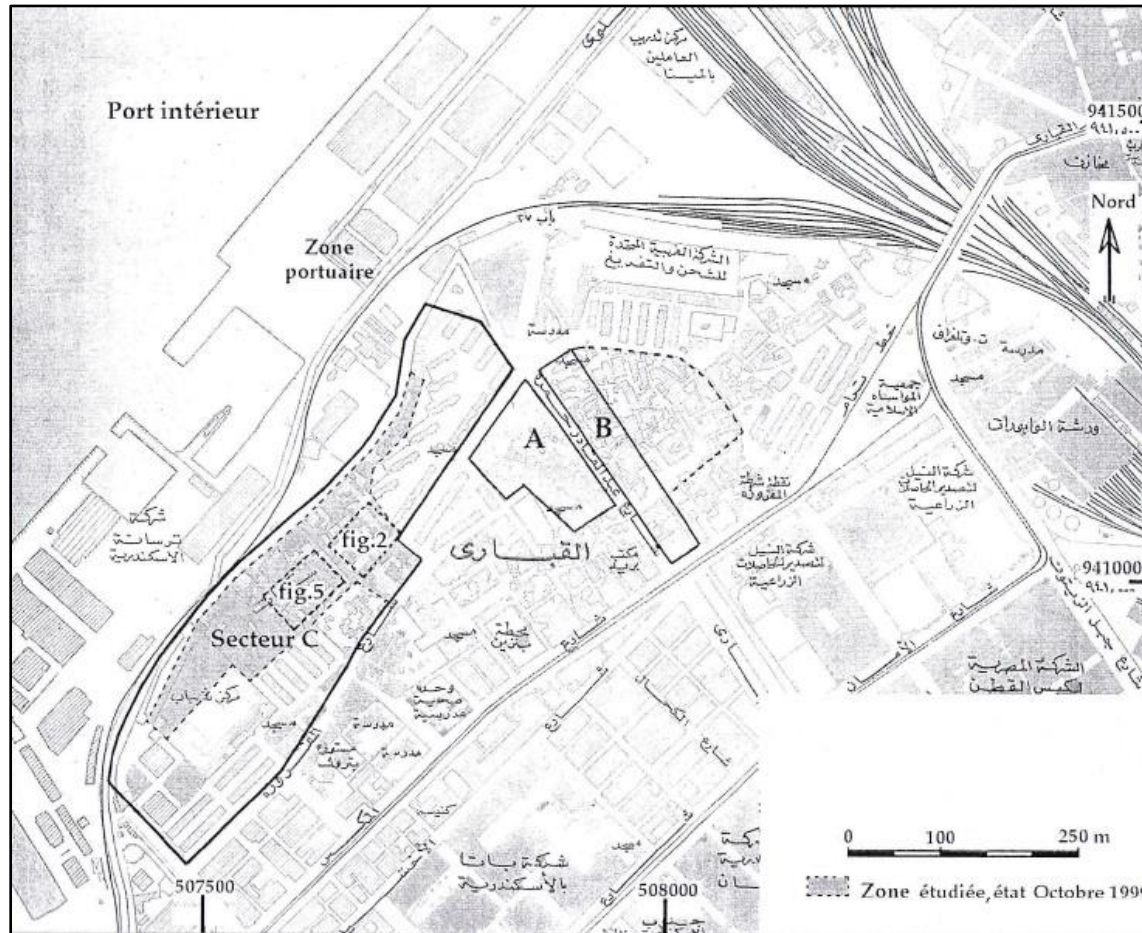
Plate CCLXXXVIII



Gabbari necropolis. Gabbari Zone (B). Plan of sub-zone (II), sectors (III-VI)

(Site 47j. CEALex © 1999; Empeur 1999b: 558, Fig. 6)

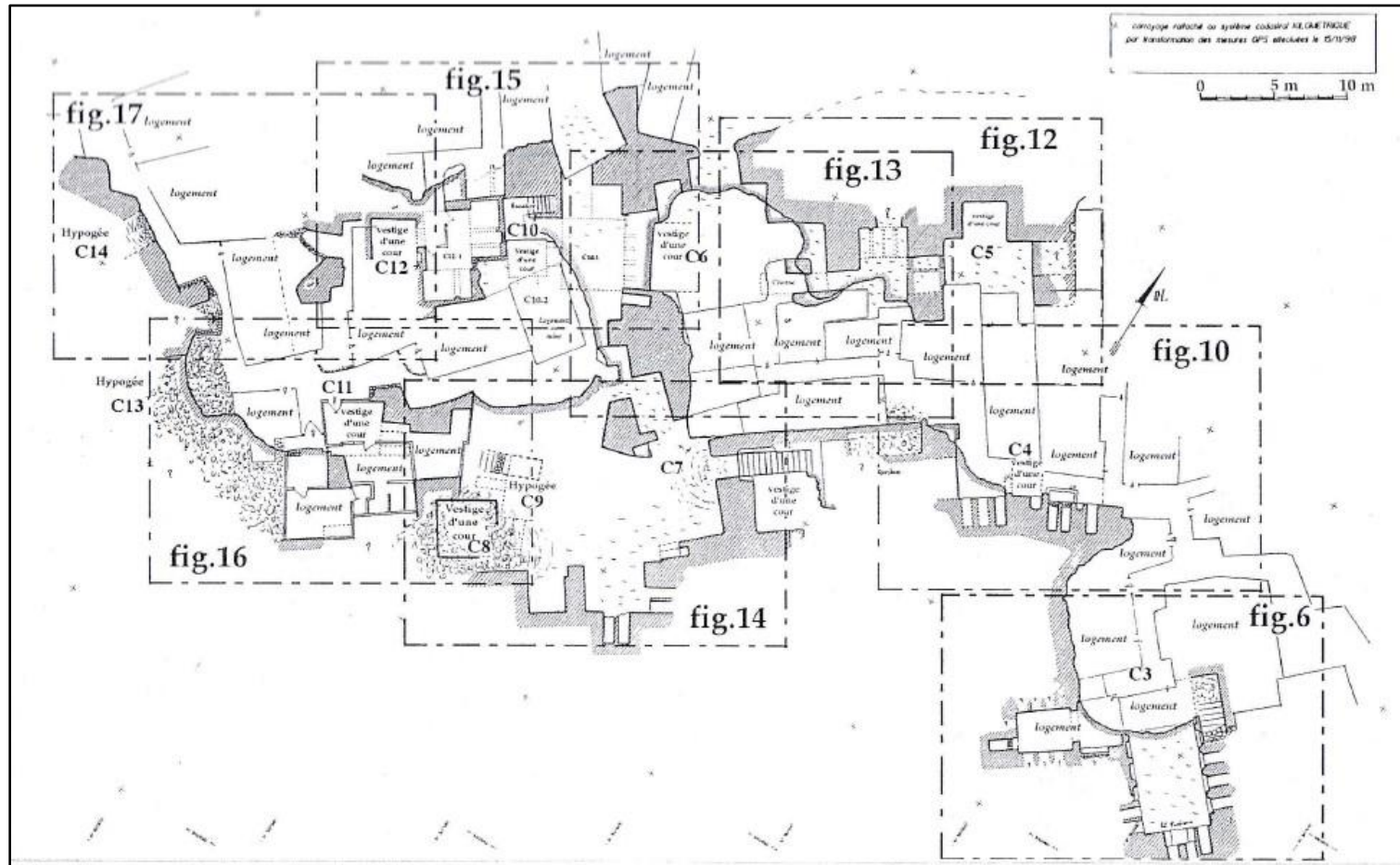
Plate CCLXXXIXa



Gabbari necropolis. Gabbari zones (A: DAI) and (B-C: CEALex). Localisation of zones; after S. Rousseau (Site 47k. CEALex © 2003; Rousseau 2003: 688, Fig. 1)



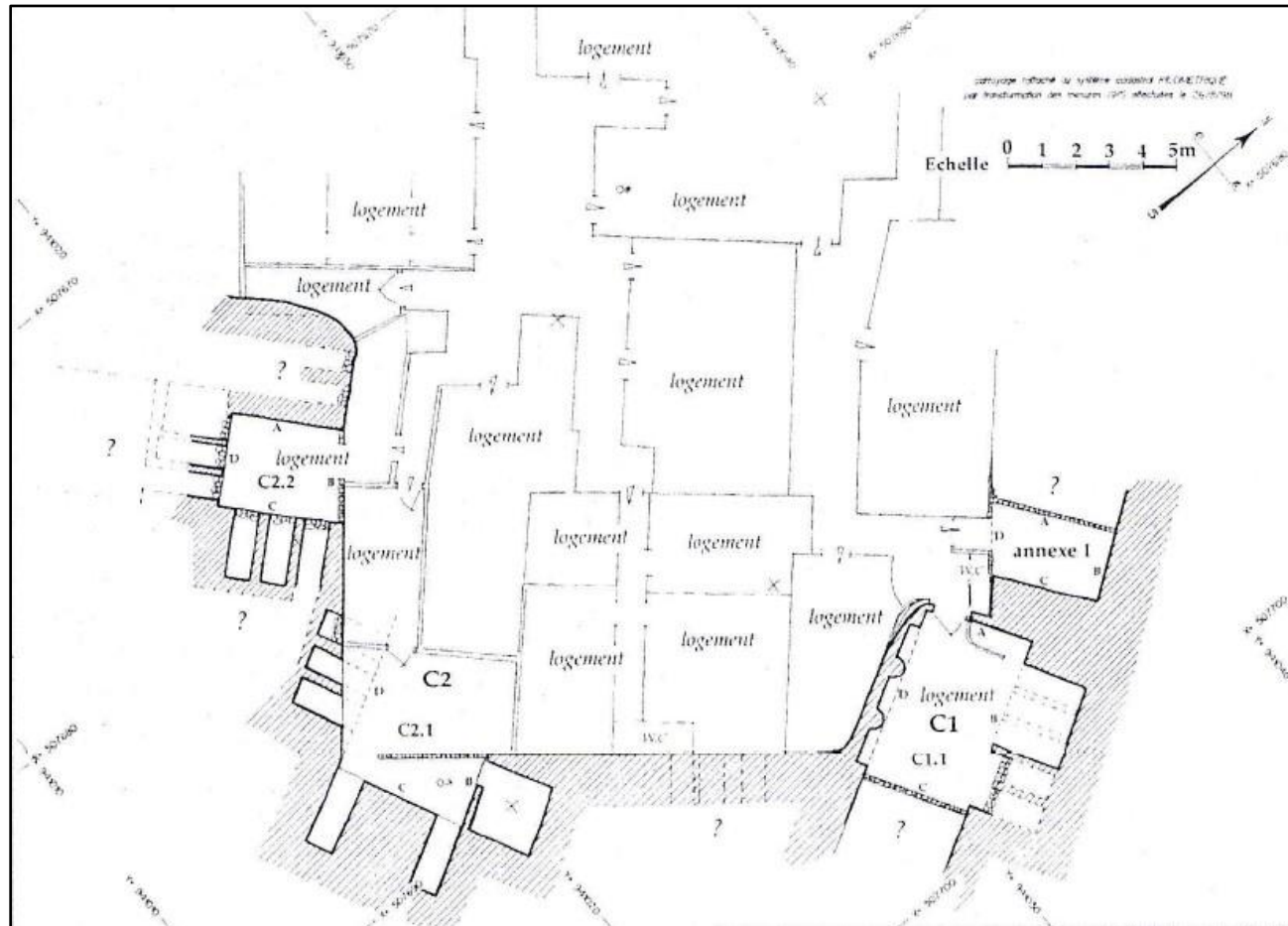
Plate CCLXXXIXb



Gabbari necropolis. Gabbari Zone (C), Centre d'Études Alexandrines. Central sector

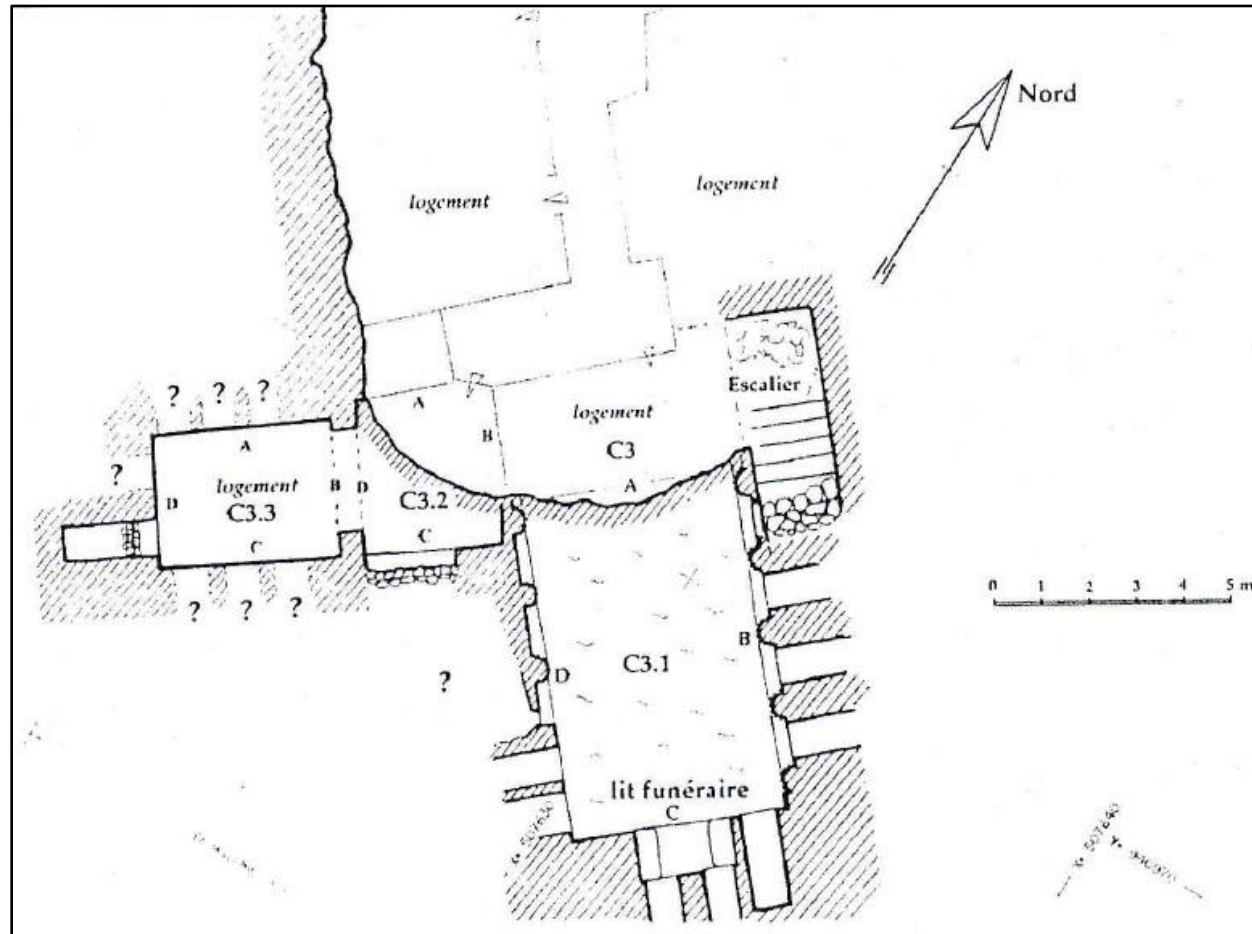
Plan of hypogea (C3-C14); after S. Rousseau (Site 47k. CEAlex © 2003; Rousseau 2003: 691, Fig. 5)

Plate CCLXXXIXc



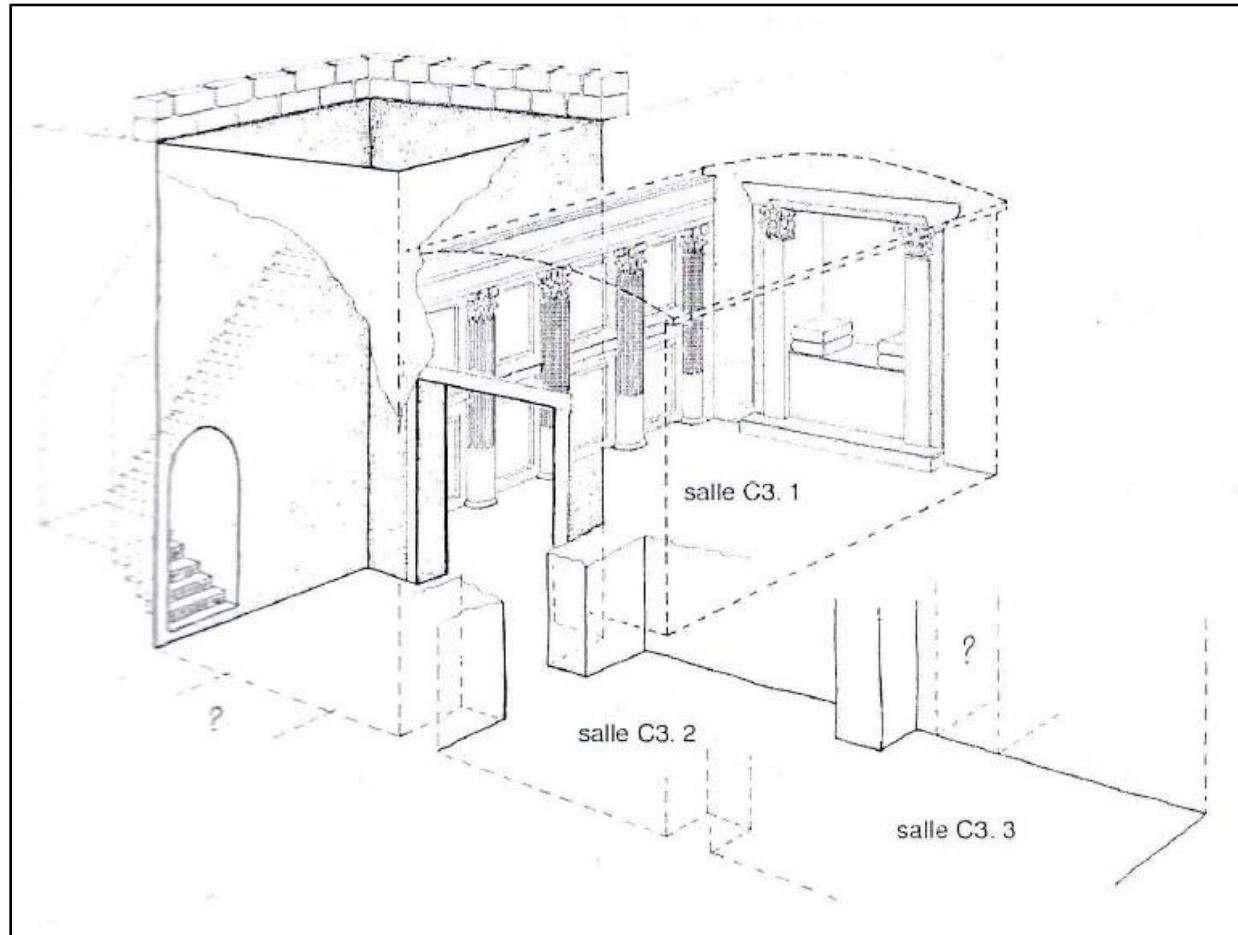
Gabbari necropolis. Gabbari Zone (C), Centre d'Études Alexandrines. Eastern sector  
 Plan of hypogea (C1-C2); after S. Rousseau (Site 47k. CEAlex © 2003; Rousseau 2003: 689, Fig. 2)

Plate CCXCa




Gabbari necropolis. Gabbari Zone (C), Centre d'Études Alexandrines. Plan of Hypogeum (C3); after S. Rousseau (Site 47k. CEAlex © 2003; Rousseau 2003: 692, Fig. 6)

Plate CCXCb




Gabbari necropolis. Gabbari Zone (C), Centre d'Études Alexandrines. Axonometric reconstruction of Hypogeum (C3); after S. Rousseau (Site 47k. CEAlex © 2003; Rousseau 2003: 693, Fig. 9)

Plate CCXCc



Gabbari necropolis. Gabbari Zone (C), Centre d'Études Alexandrines. Reconstruction of Daszewski's conjectured setting of funerary chamber (C3.1); after S. Rousseau (Site 47k. CEAlex © 2003; Rousseau 2003: 693, Fig. 8)

Plate CCXCd



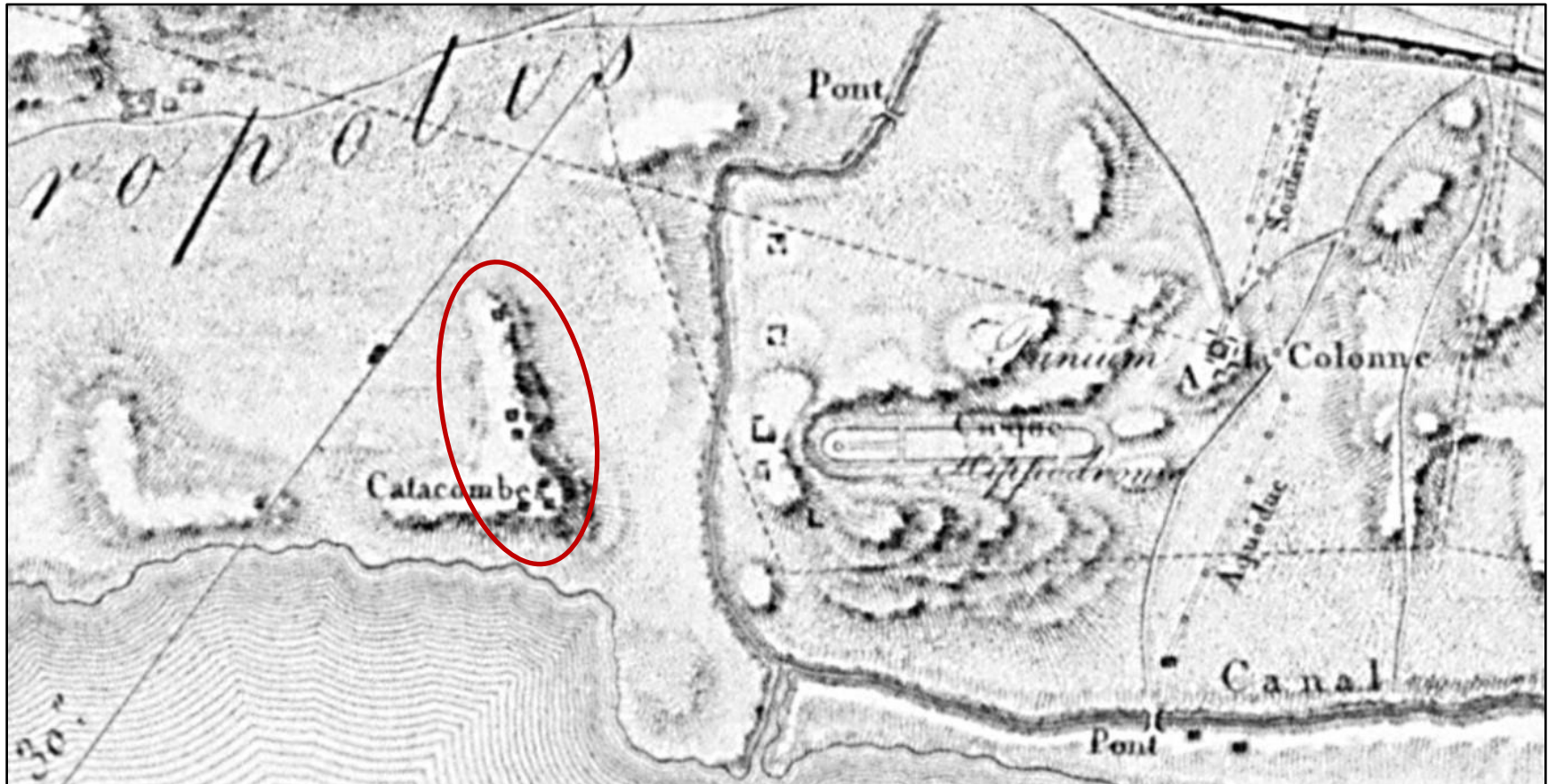
Gabbari necropolis. Gabbari Zone (C), Centre d'Études Alexandrines. Reconstruction of Daszewski's funerary chamber (C3.1), as viewed on discovery; after S. Rousseau (Site 47k. CEAlex © 2003; Rousseau 2003: 692, Fig. 7)

Plate CCXCla



Gabbari necropolis. Possible location of Agnew's hypogeum. Description de l'Égypte (1798-99) (Cropped; labels added by author)  
(Site 471. Imp. Ed. 1809-22. Etat Moderne II, 1817, Plan Général des Deux Ports, de la Ville Moderne, et de la Ville des Arabes: Pl. 84)

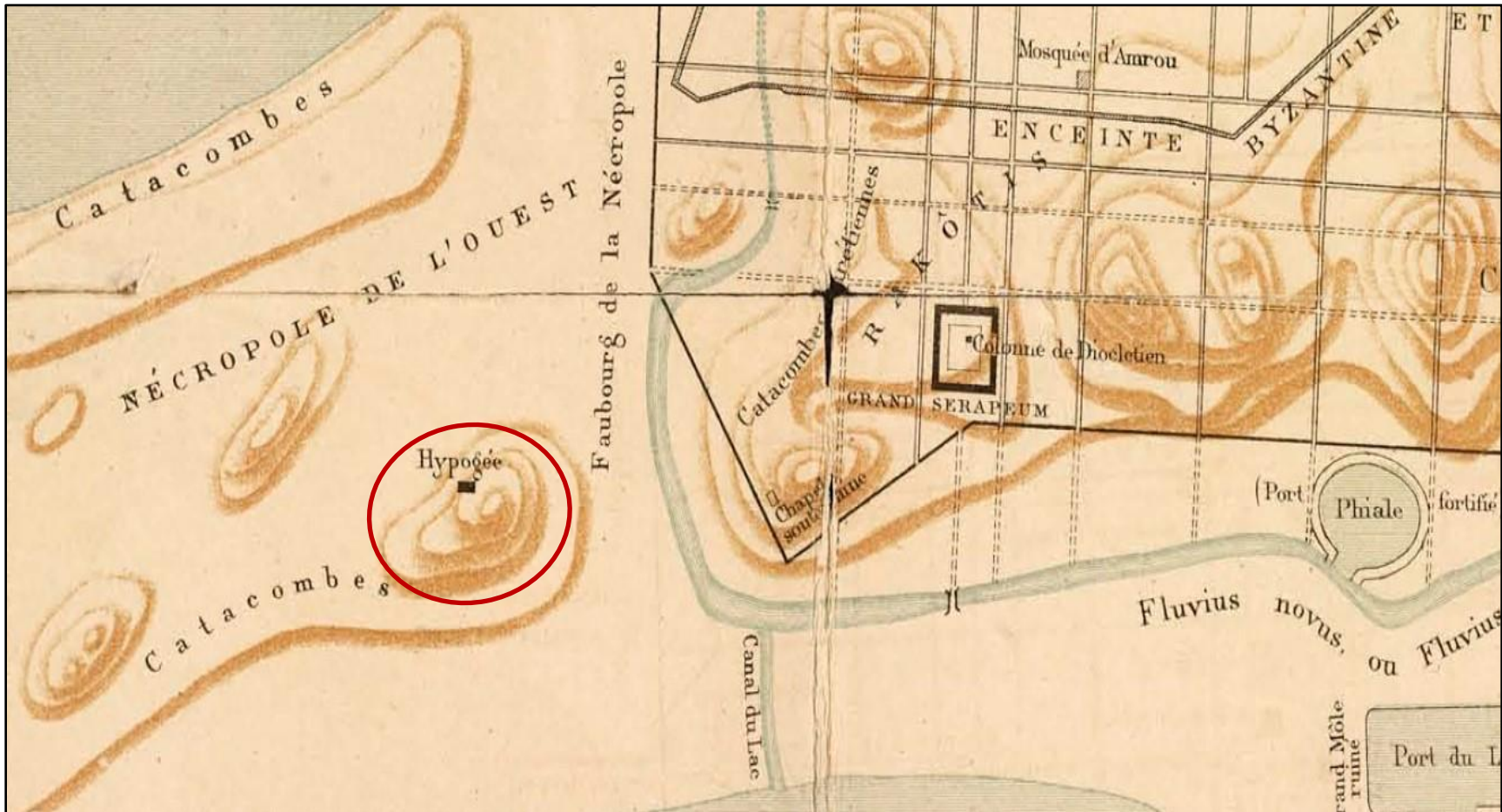
Plate CCXCib



Gabbari necropolis. Possible location of Agnew's hypogeum. Description de l'Égypte (1798-99) (Cropped; labels added by author)  
(Site 47l. Imp. Ed. 1809-22. Antiquities V, 1822, Carte Générale des Côte, Rades, Ports, Ville et Environs d'Alexandrie: Pl. 31)



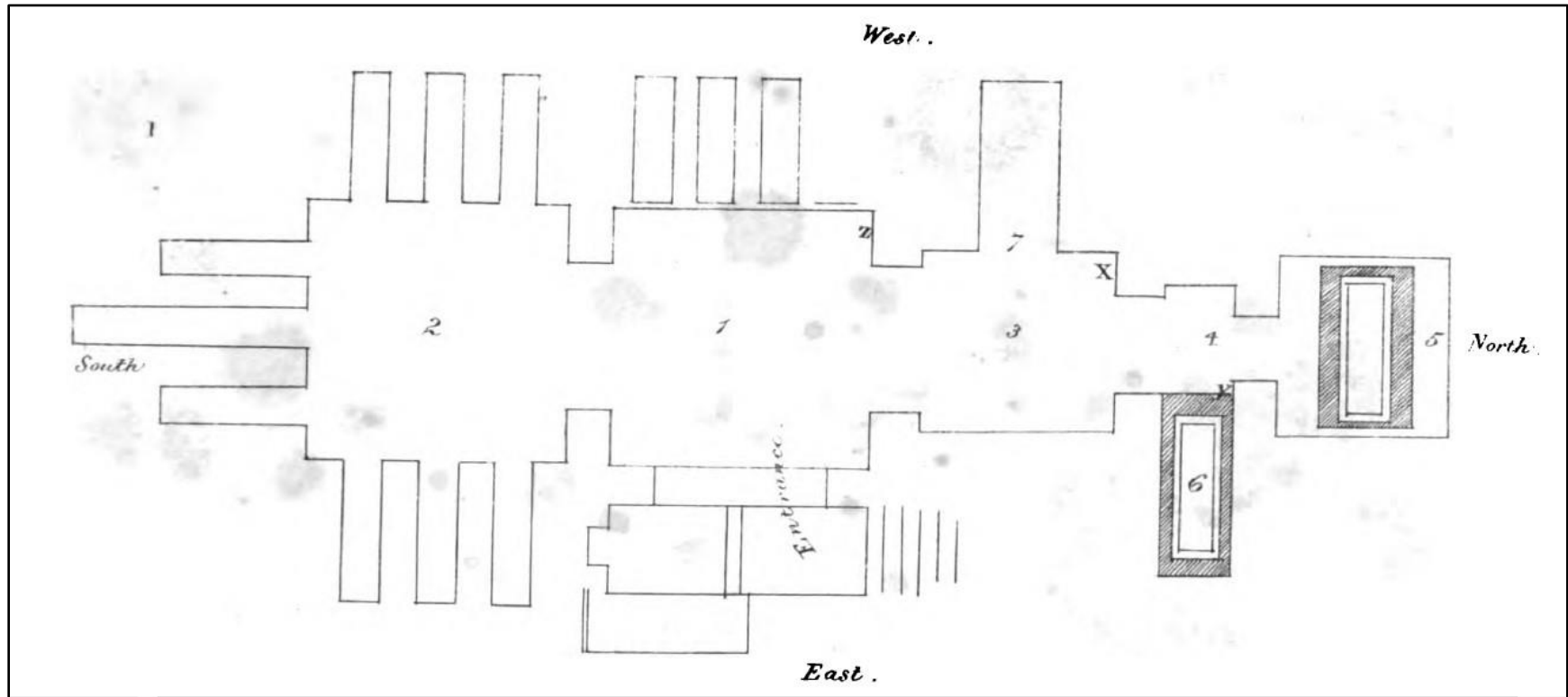
Plate CCXC1c



Gabbari necropolis. Possible location of Agnew's hypogaeum within the southern sector of Gabbari


(Site 471. Neroutsos 1888: *Alexandrie Ancienne*. Cropped; labels added by author)

Plate CCXCIIa



Gabbari necropolis. Agnew's hypogeum  
Plan (Site 471. Agnew 1840: Plate IX, Fig. I)

Plate CCXCIIb



Gabbari necropolis. Agnew's hypogeum  
Section (Site 47I. Agnew 1840: Plate IX, Figs. II-III)

Plate CCXCIIIa



el-Mafrouza necropolis. Remnants of a hypogeum

(Site 48a. Botti 1899b: 52, Planche K)

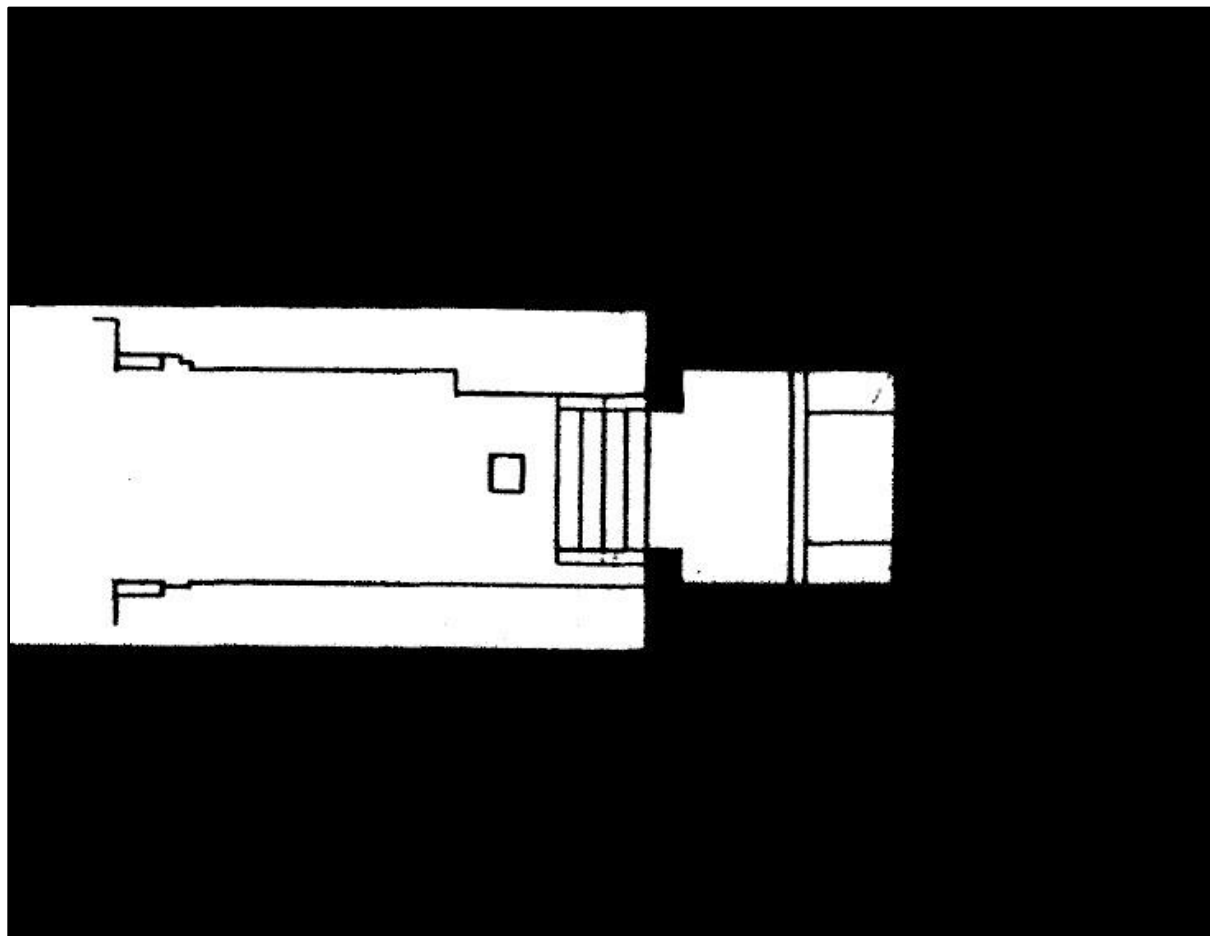
Plate CCXCIIIb



el-Mafrouza necropolis. Remnants of a hypogeum

(Site 48a. Botti 1899b: 53, Planche L)


Plate CCXCIVa



el-Mafrouza necropolis. Suq el-Wardian hypogeum

Plan (Site 48b. Breccia 1907c: 64, Fig. 1)

Plate CCXCIVb



el-Mafrouza necropolis. Suq el-Wardian hypogeum

Section (Site 48b. Breccia 1907c: 65, Fig. 2)

Plate CCXCVa



el-Mafrouza necropolis. Suq el-Wardian hypogeum. Vestibule;  
looking towards the κλίνη-alcove (Site 48b. Breccia 1914a: 84, Fig. 18)




Plate CCXCVb



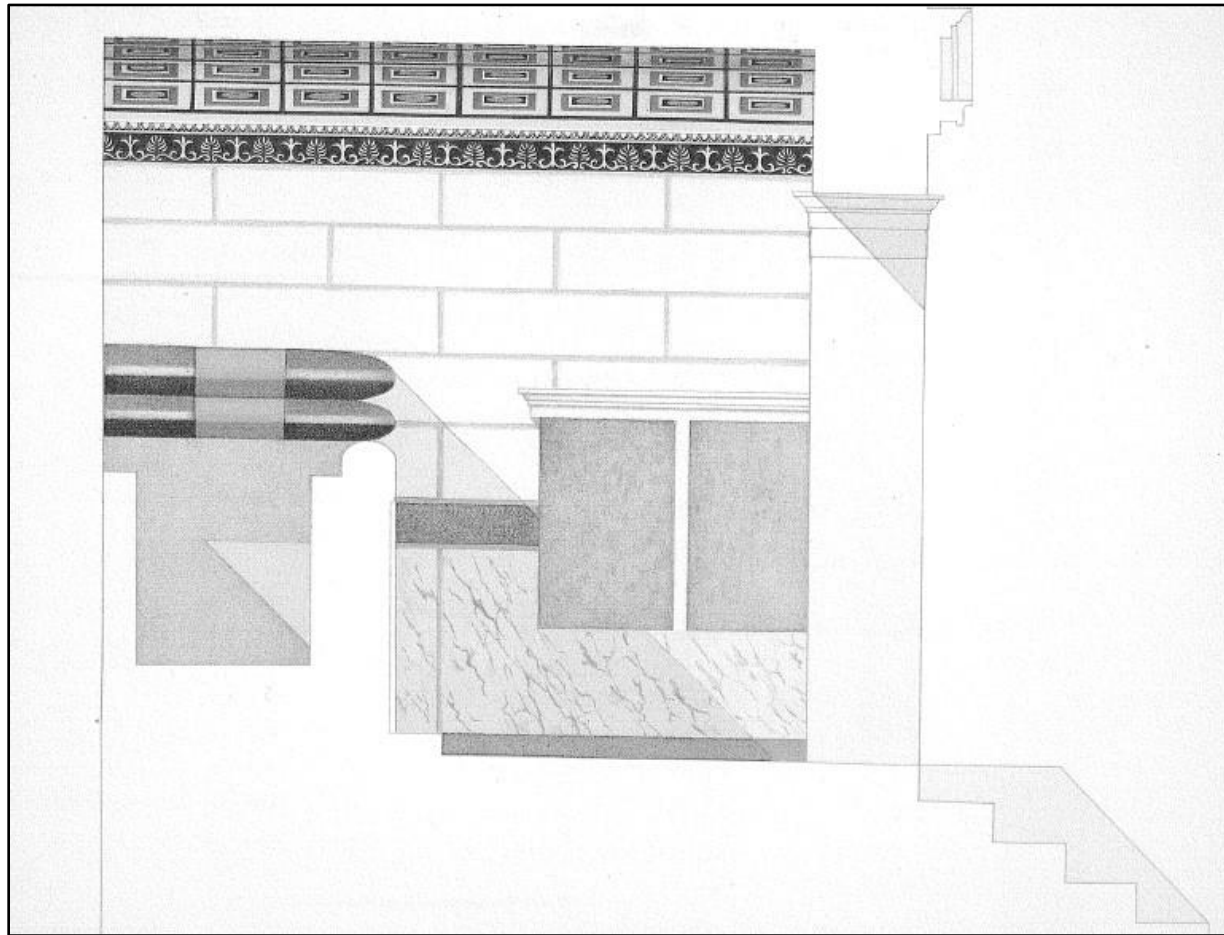
el-Mafrouza necropolis. Suq el-Wardian hypogeum  
κλίνη-alcove. Aquatint (Site 48b. Breccia 1907c: 73, Fig. 4)

Plate CCXCVIa



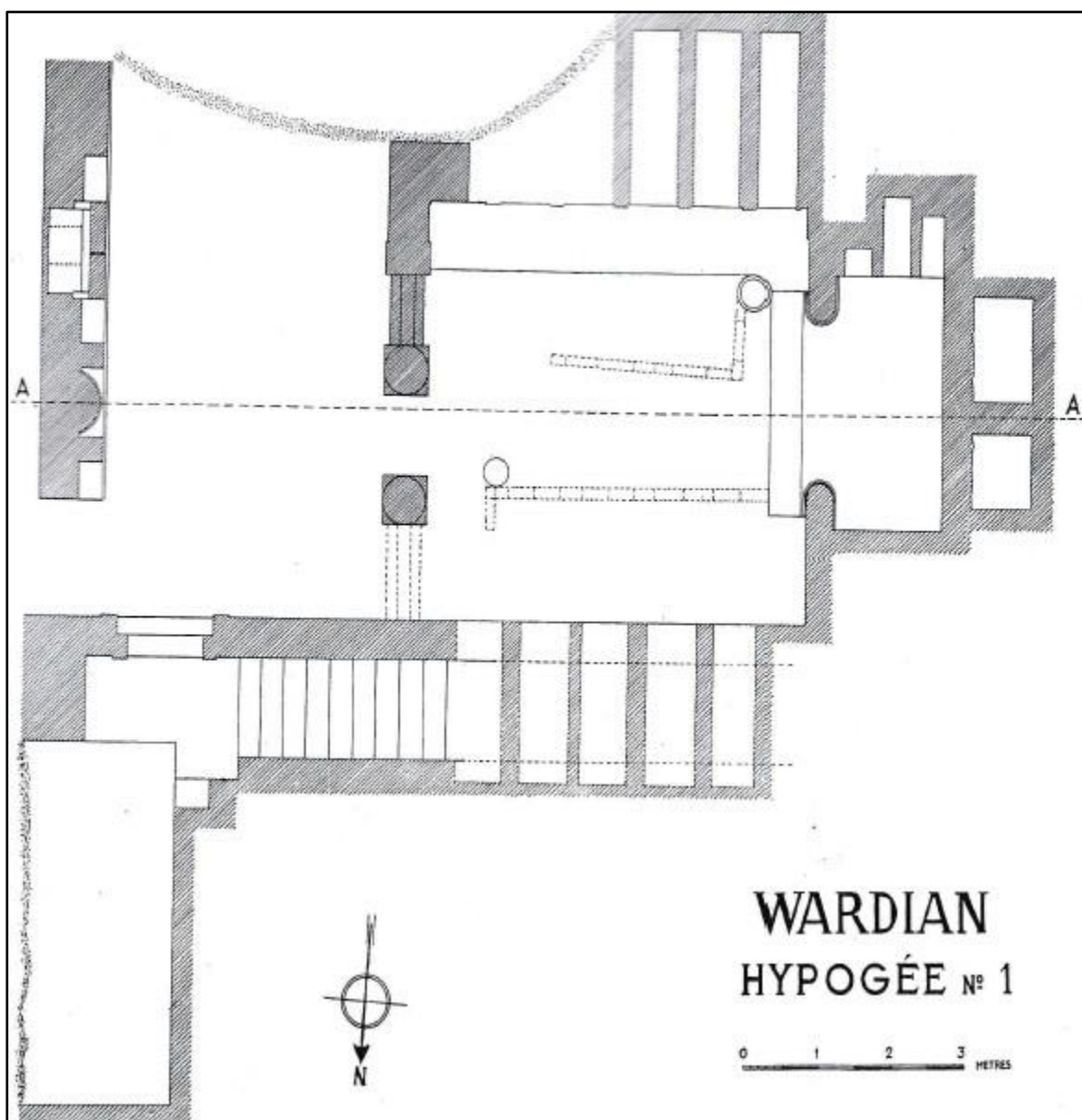
el-Mafrouza necropolis. Suq el-Wardian hypogeum. Façade of κλίνη-alcove. Reconstruction (Site 48b. Breccia 1907c: Planche XXX)

Plate CCXCVIb



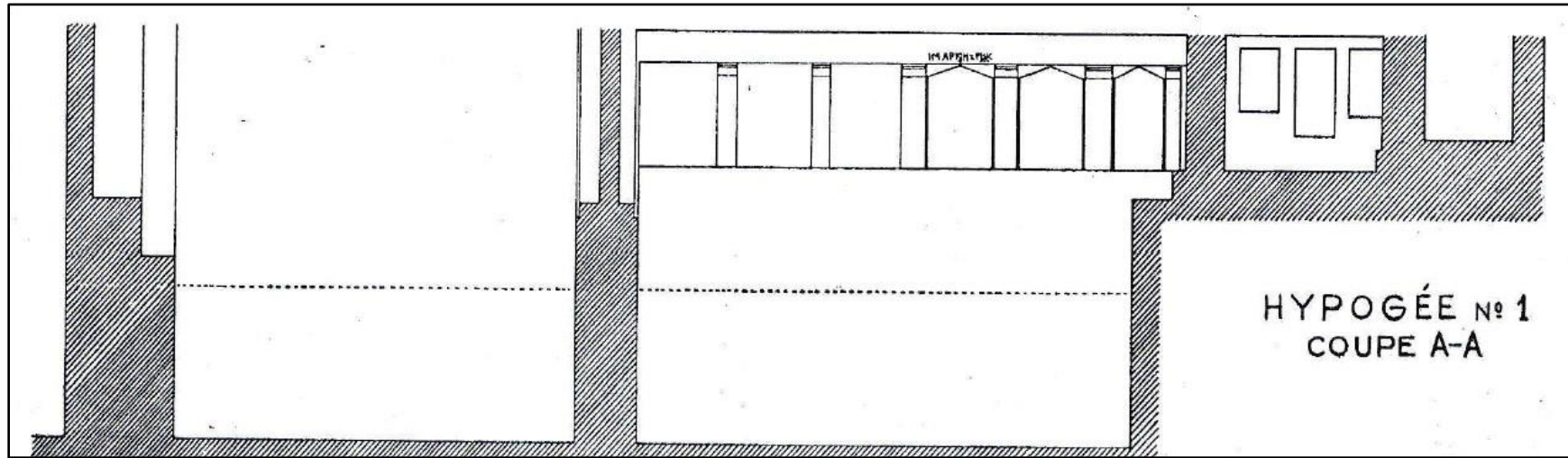
el-Mafrouza necropolis. Suq el-Wardian hypogeum. κλίνη-alcove  
in section. Reconstruction (Site 48b. Breccia 1907c: Planche XXXI)

Plate CCXCVIIa



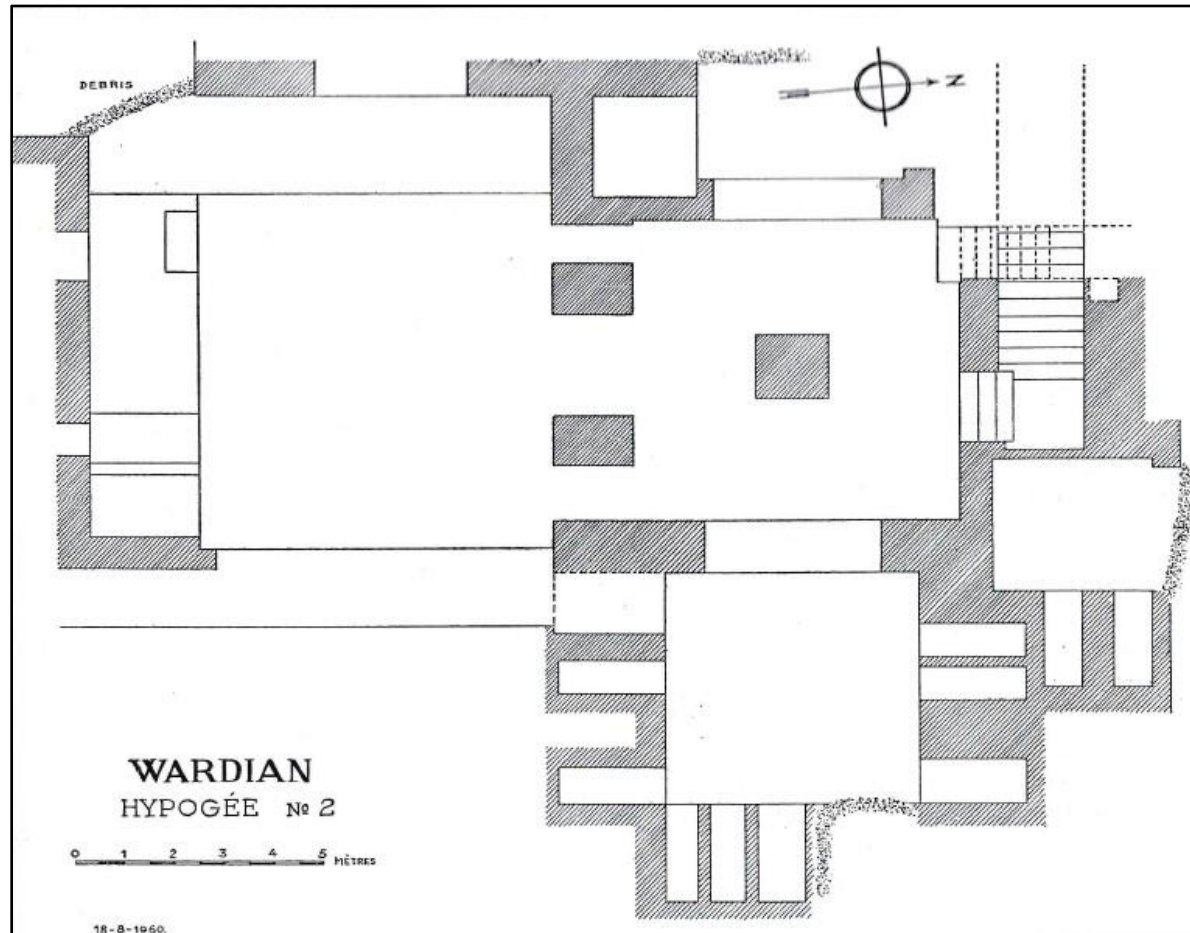
el-Mafrouza necropolis. A complex of hypogea, including the *saqiya*; Henri Riad Hypogeum (I). Plan; after B. Abd el-Malek (Site 48c. Riad 1967b: Planche I, Fig. 1)

Plate CCXCVIb



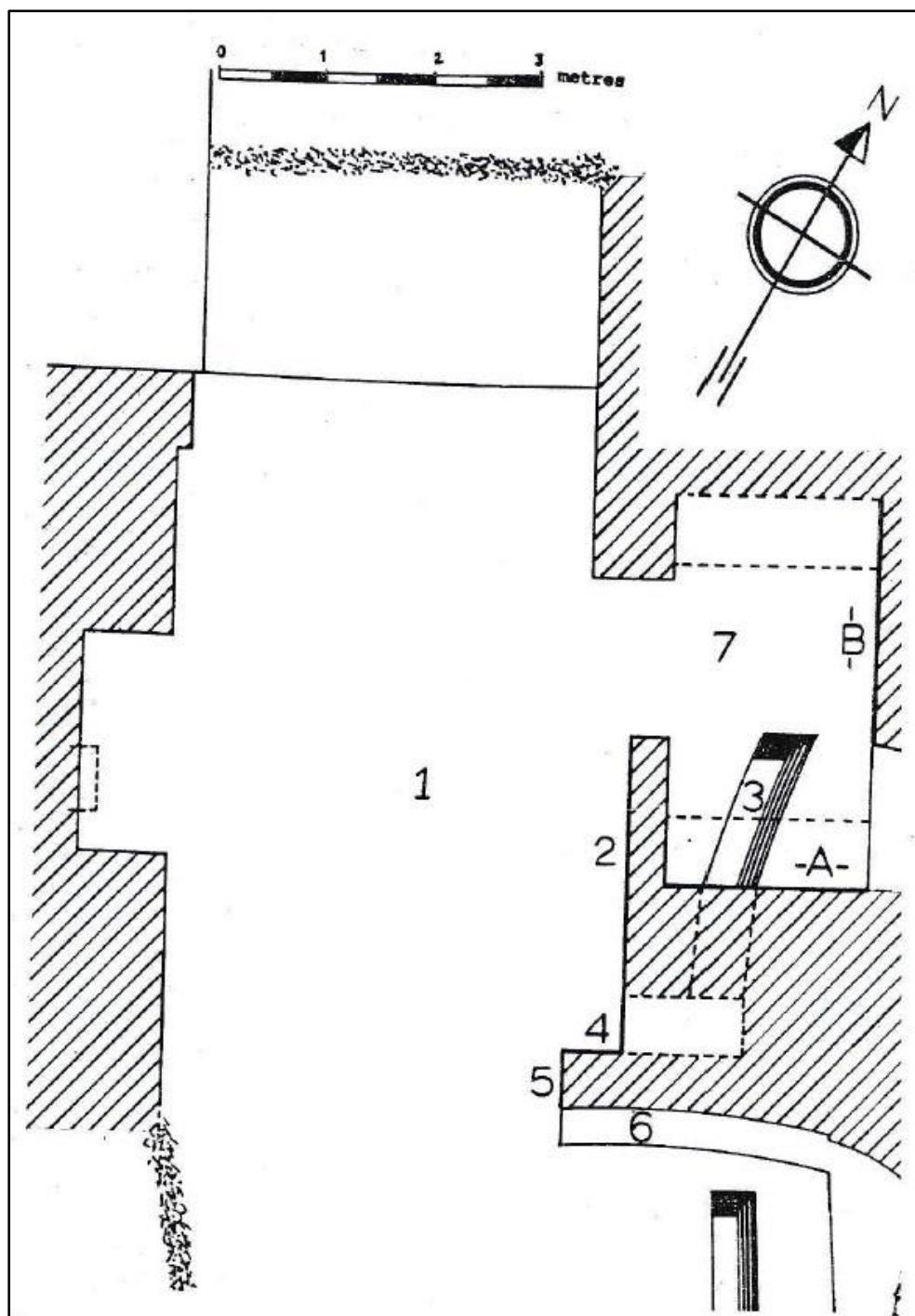
el-Mafrouza necropolis. A complex of hypogea, including the *saqiya*; Henri Riad  
Hypogeum (I). Section (A-A); after B. Abd el-Malek (Site 48c. Riad 1967b: Planche I, Fig. 2)

Plate CCXCVIII




el-Mafrouza necropolis. A complex of hypogea, including the *saqiya*; Henri Riad Hypogaeum (II). Plan; after B. Abd el-Malek (Site 48c. Riad 1967b: Planche II)

Plate CCXCIX



el-Mafrouza necropolis. A complex of hypogea, including the *saqiya*; Henri Riad Hypogeum (III). Plan; after B. Abd el-Malek (Site 48c. Riad 1964: 169, Fig. 1)

Plate CCCa



el-Mafrouza necropolis. A complex of hypogea, including the *saqiya*; Henri Riad. Hypogeum (III)  
Wall paintings (2; 4; 5) (Site 48c. © Werner Forman Archive/Bridgeman Images. Hairy 2016a: 14)




Plate CCCb




el-Mafrouza necropolis. A complex of hypogea, including the *saqiya*; Henri Riad Hypogeum (III). The *saqiya* scene (2) (Site 48c. Riad 1967b: Planche III, Fig. A)

Plate CCCc




el-Mafrouza necropolis. A complex of hypogea, including the *saqiya*; Henri Riad  
Hypogaeum (III). Bearded herm in a precinct (4) (Site 48c. Riad 1967b: Planche III, Fig. B)

Plate CCCd




el-Mafrouza necropolis. A complex of hypogea, including the *saqiya*; Henri Riad  
Hypogeum (III). Hellenic κριοφόρος or biblical Good Shepherd? (5) (Site 48c. Riad 1964: 170, Fig. 2)

Plate CCCI



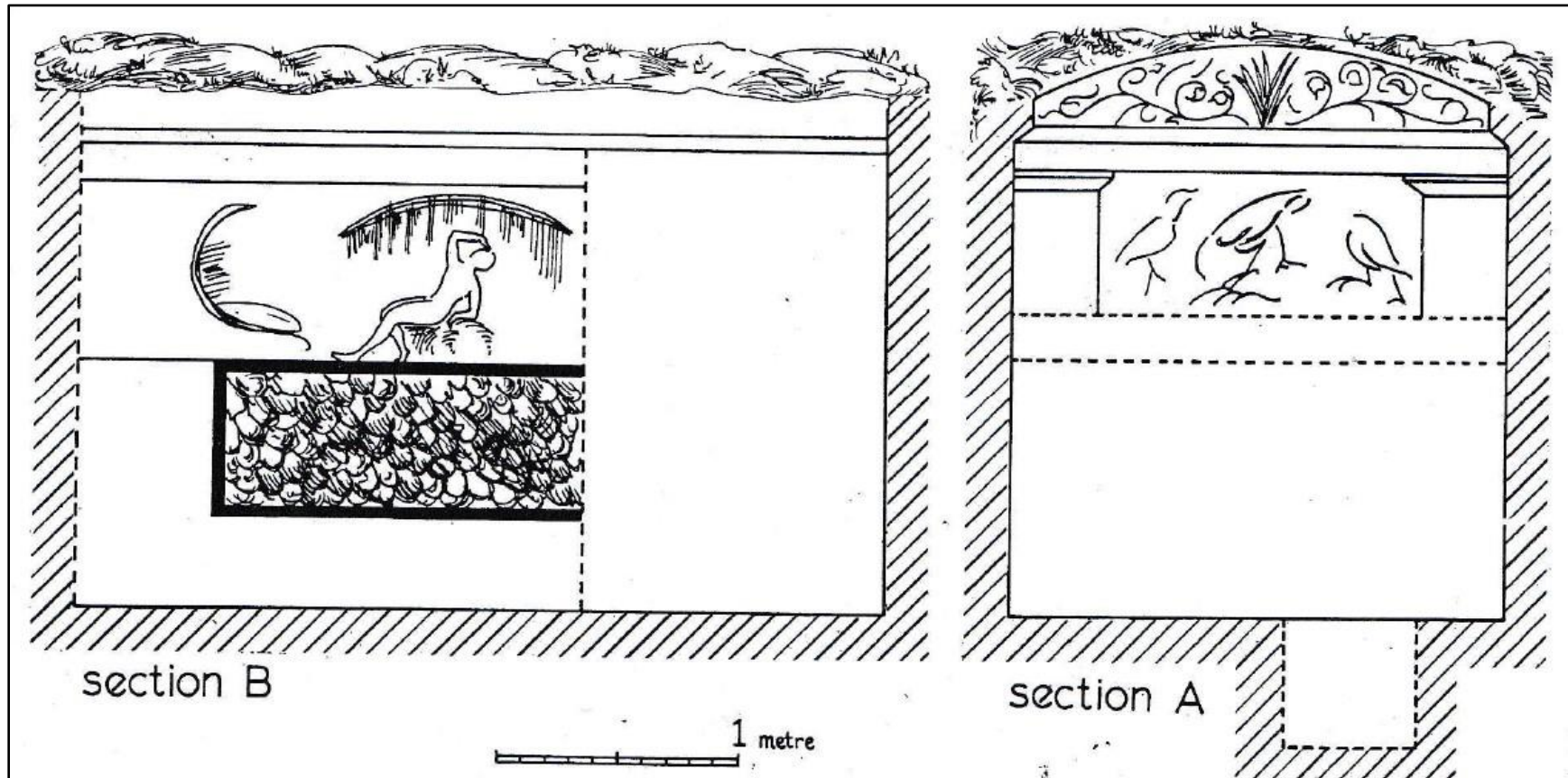
el-Mafrouza necropolis. A complex of hypogea, including the *saqiya*; Henri Riad Hypogeum (III). Wall decoration (6) (Site 48c. Riad 1967b: Planche IV, Fig. A)

Plate CCCIIa



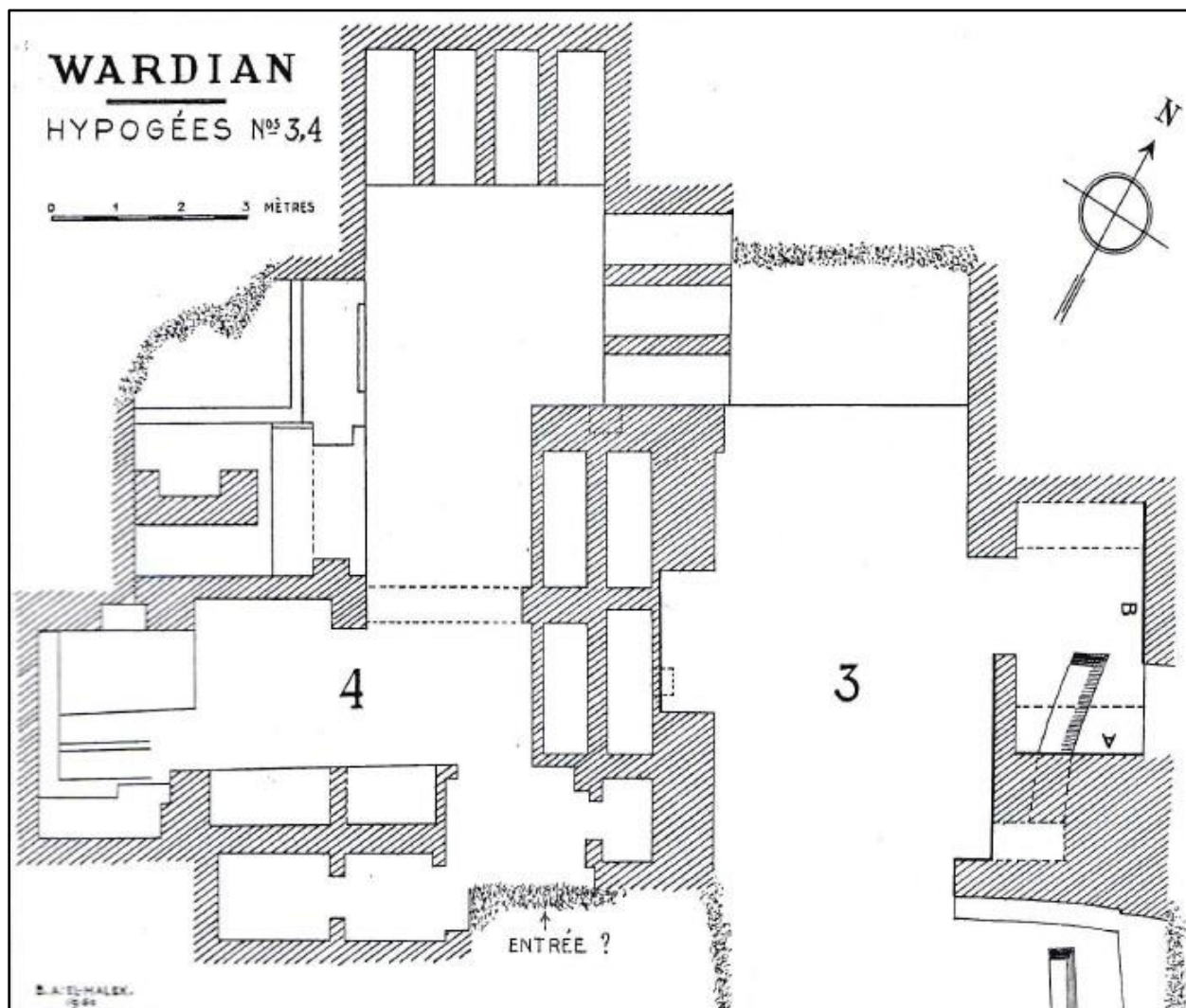
el-Mafrouza necropolis. A complex of hypogea, including the *saqiya*; Henri Riad. Hypogeum (III)  
Egyptianizing ba-bird in right-profile, flanking an altar (Site 48c. Riad 1967b: Planche IV, Fig. B)

Plate CCCIIb



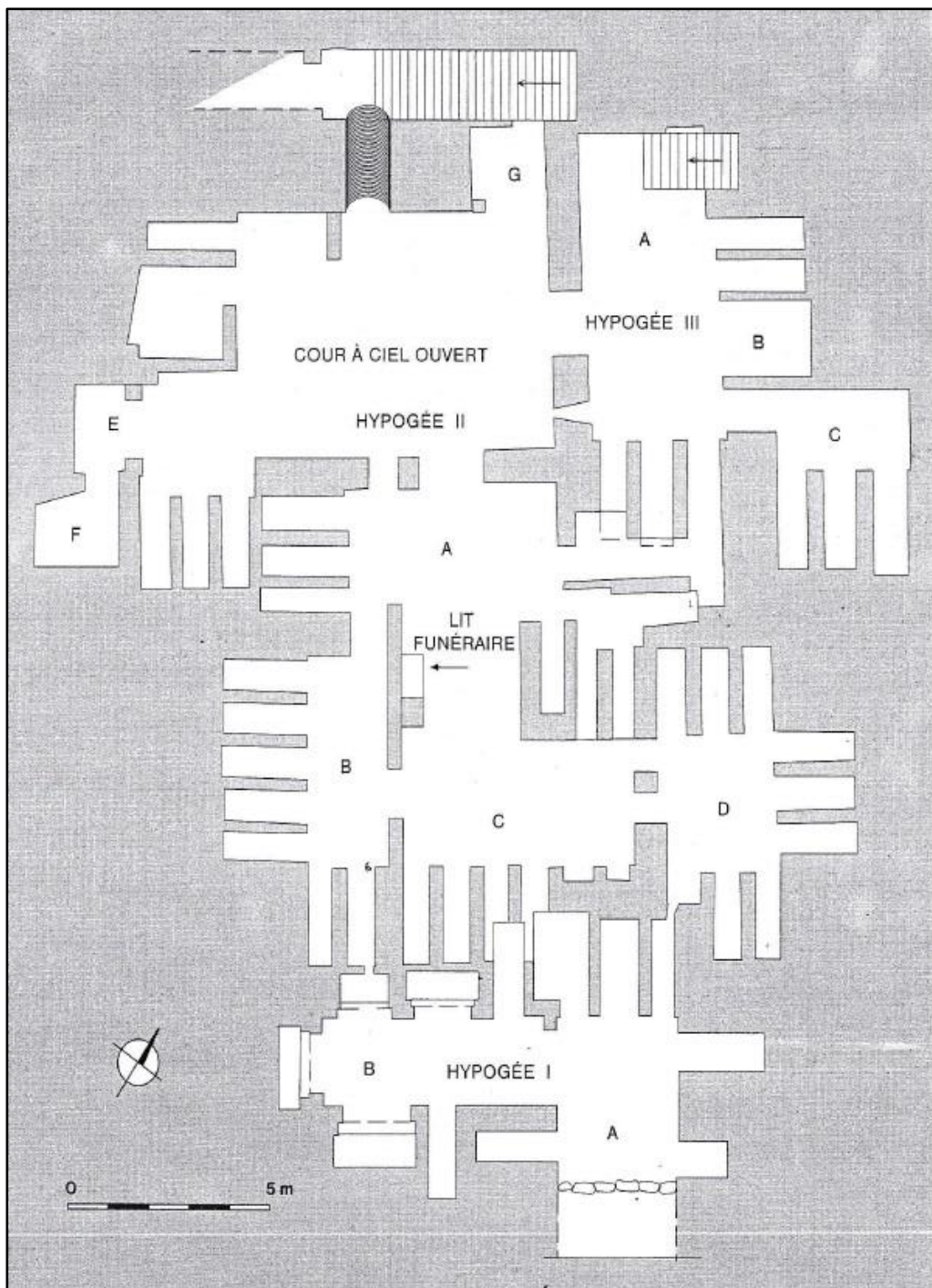
el-Mafrouza necropolis. A complex of hypogea, including the *saqiya*; Henri Riad  
Hypogeum (III). Paintings on the back (B) and lateral (A) walls of the burial-chamber (7)  
Reconstruction; after B. Abd el-Malek (Site 48c. Riad 1964: 169. Fig. 2)

Plate CCCIII



el-Mafrouza necropolis. A complex of hypogea, including the *saqiya*; Henri Riad Hypogea (III-IV). Plan; after B. Abd el-Malek (Site 48c. Riad 1967b: Planche III, Fig. 1)


Plate CCCIV



el-Mafrouza necropolis. Stagni Complex of Hypogea. Hypogea (I-III). Plan; after A. Abd el-Fattah and S.A. Choukri (Site 48d. Abd el-Fattah and Choukri 1998: 43, Fig. 1)



Plate CCCVa




el-Mafrouza necropolis. Stagni complex of hypogea. Hypogeum (II)  
Painted tomb (II.E) *in situ* (Site 48d. Abd el-Fattah and Choukri 1998: 49, Fig. 23)

Plate CCCVb




el-Mafrouza necropolis. Stagni complex of hypogea. Hypogaeum (II)  
Painted tomb (II.E) relocated to Kom el-Shuqafa (Site 48d. Venit 1999: 646, Fig. 2)

Plate CCCVIa



el-Mafrouza necropolis. Stagni. Hypogeum (II). Painted tomb (II.E). Southern pilaster. Exterior  
Petal-winged Eroses as *candelabrum* (Site 48d. Abd el-Fattah and Choukri 1998: 49, Fig. 25)

Plate CCCVib



el-Mafrouza necropolis. Stagni. Hypogeum (II). Painted tomb (II.E). Northern pilaster. Exterior  
Petal-winged Eroses as *candelabrum* (Site 48d. Abd el-Fattah and Choukri 1998: 49, Fig. 24)

Plate CCCVIc



el-Mafrouza necropolis. Stagni. Hypogeum (II). Painted tomb (II.E). Northern pilaster  
Lateral face. A guardian Anubis (Site 48d. Abd el-Fattah and Choukri 1998: 50, Fig. 27)

Plate CCCVIIa



el-Mafrouza necropolis. Stagni. Hypogeum (II). Painted tomb (II.E). Capital of the northern pilaster  
Exterior. Horus-falcons in profile, flanking a κάλαθος (Site 48d. Venit 1999: 655, Fig. 10)

Plate CCCVIIb



el-Mafrouza necropolis. Stagni. Hypogeum (II). Painted tomb (II.E). Entablature of the architectural façade (Site 48d. Abd el-Fattah and Choukri 1998: 50, Fig. 29)

Plate CCCVIIIa



el-Mafrouza necropolis. Stagni. Hypogeum (II). Painted tomb (II.E)  
Pediment of the architectural façade (Site 48d. Venit 1999: 648, Fig. 4)



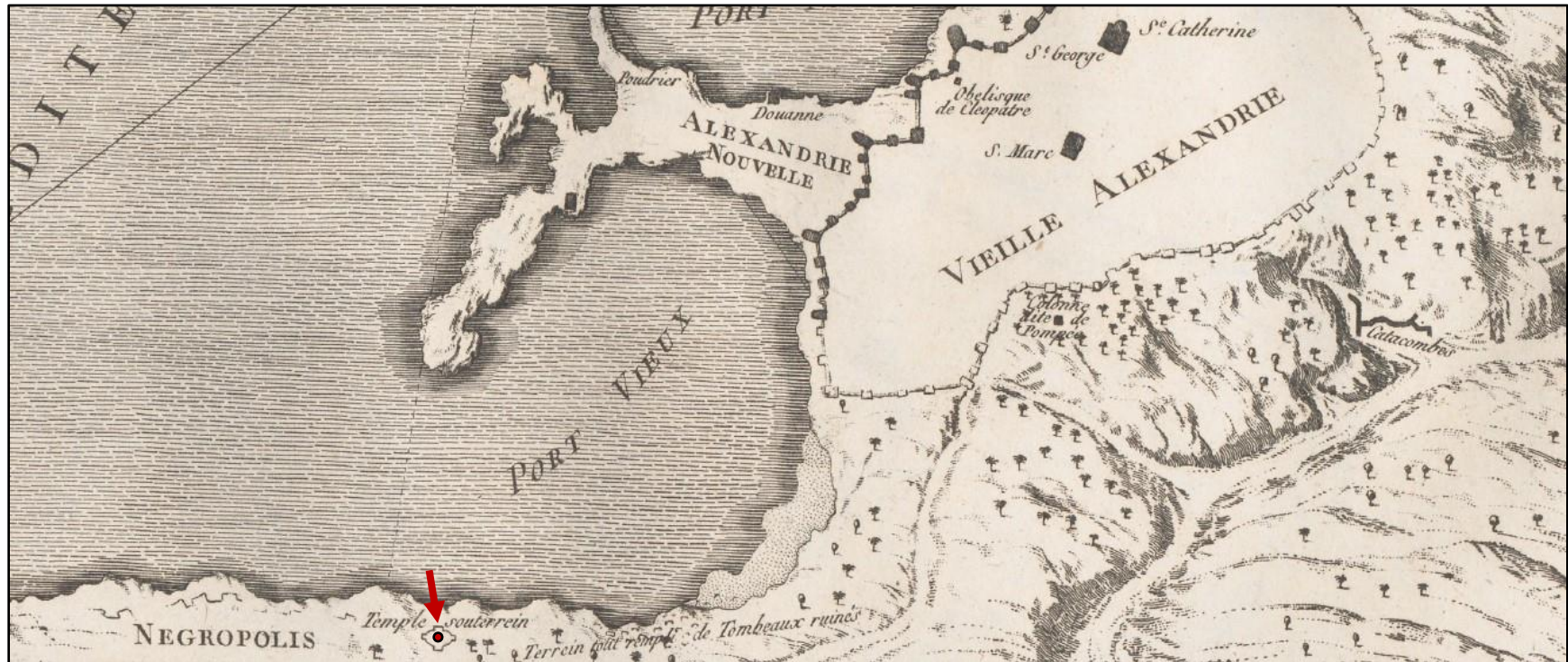
Plate CCCVIIIb



el-Mafrouza necropolis. Stagni. Hypogeum (II). Painted tomb (II.E)

Niche cut into the back wall (Site 48d. Venit 1999: 656, Fig. 11)

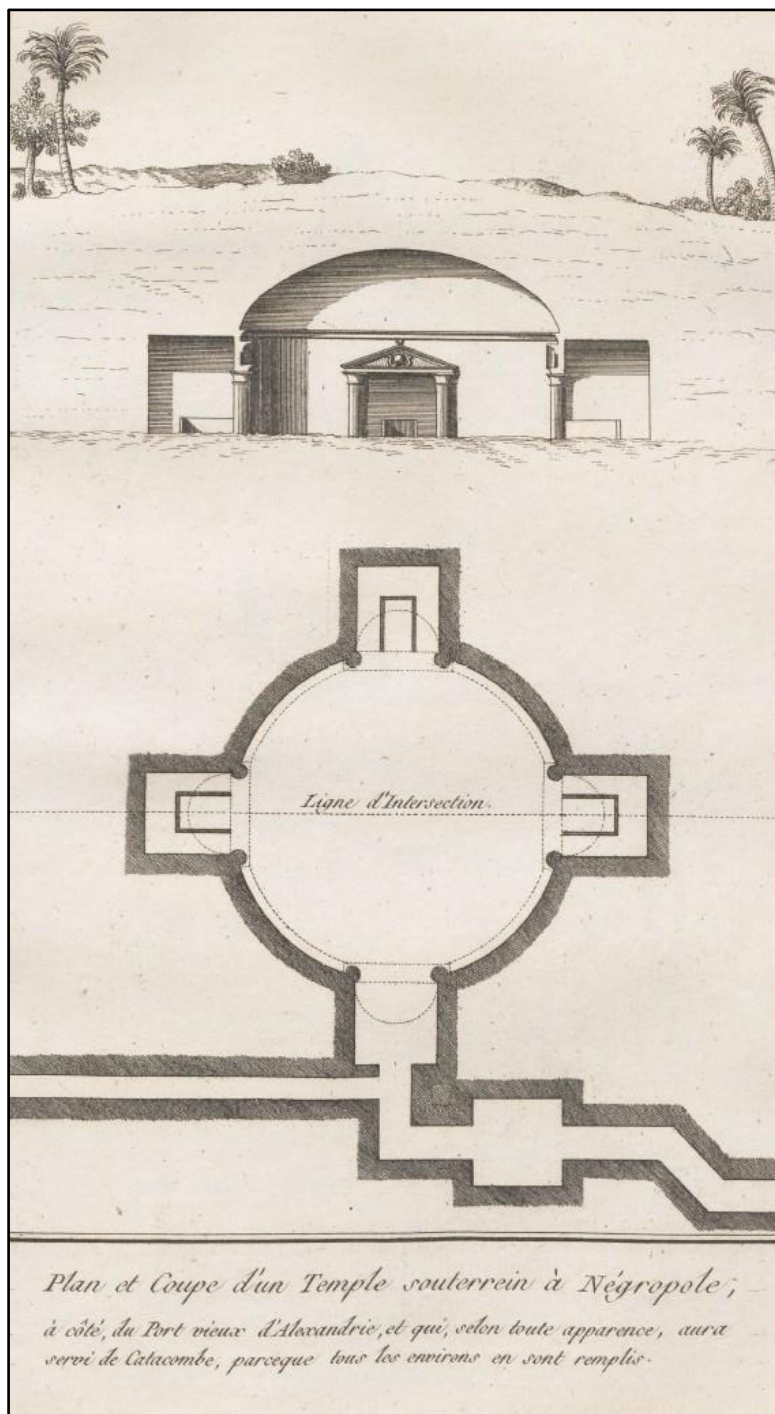
Plate CCCIX



el-Wardian necropolis. Grand Catacomb. Location on Norden's 1755 map

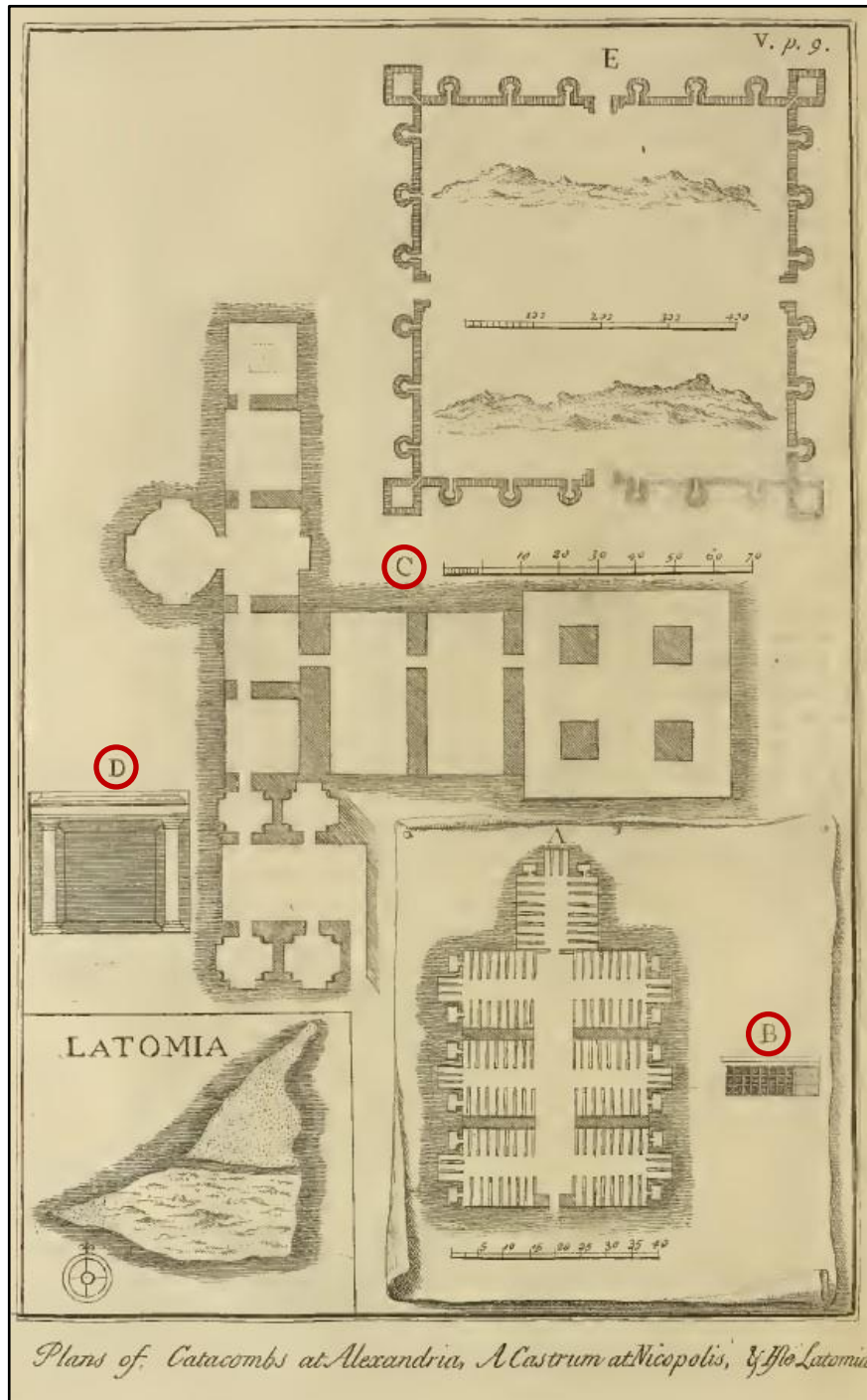
(Site 49a. Norden 1795: Planche I. Cropped; labels added by author)

Plate CCCX



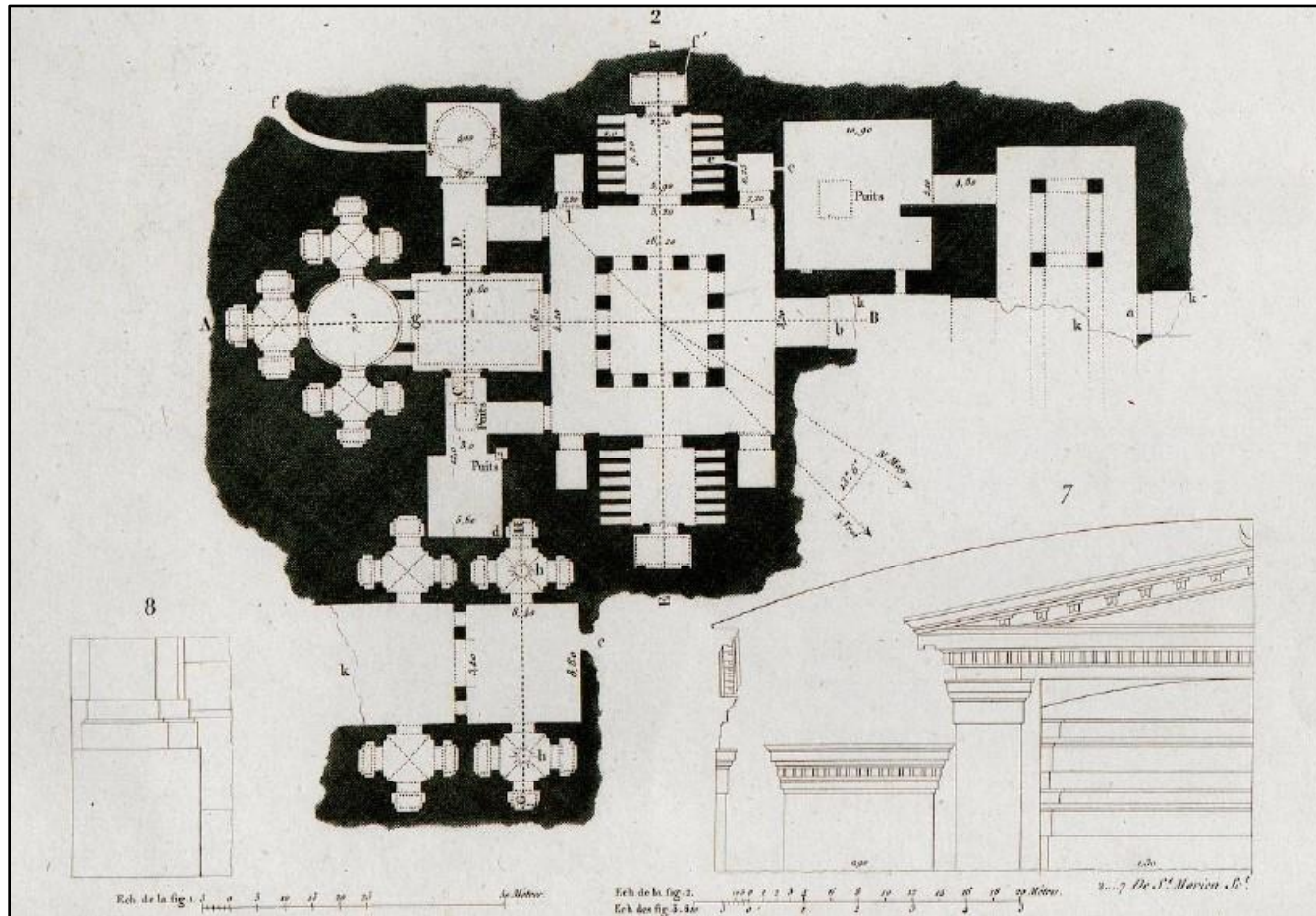
el-Wardian necropolis. Grand Catacomb. Plan and section, as viewed by F.-L. Norden in 1737 (Site 49a. Norden 1795: Planche XIII)

Plate CCCXI



el-Wardian necropolis. Grand Catacomb. Plan (B-C) and entrance (D), as viewed by Richard Pococke in 1737 (Site 49. Pococke 1743: Plate V. Labels added by author)

Plate CCCXIIa



el-Wardian necropolis. Grand Catacomb. Plan (2) and details (7-8). Description de l'Égypte (1798-99) (Site 49a. Imperial Edition 1809-22. Antiquities V, Planches, Tome Cinquième, 1822: Pl. 42, Figs. 2, 7-8)

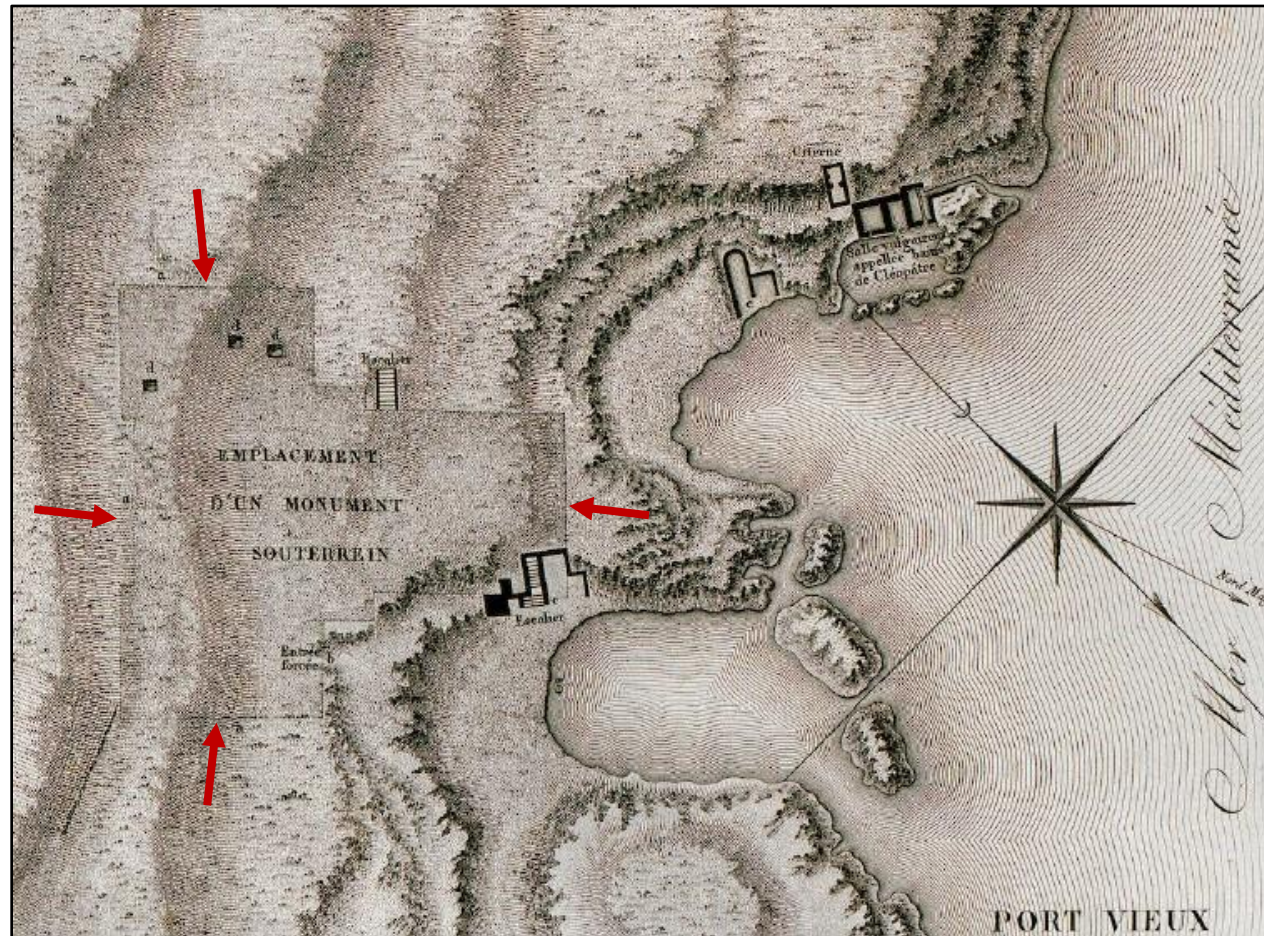
Plate CCCXIb



el-Wardian necropolis. Grand Catacomb. Section. Description de l'Égypte (1798-99)


(Site 49a. Imperial Edition 1809-22. Antiquities V, Planches, Tome Cinquième, 1822: Pl. 42, Figs. 3-6)

Plate CCCXIIIa



el-Wardian necropolis. Grand Catacomb. Localisation of site. Description de l'Égypte (1798-99)  
(Site 49a. Imperial Edition 1809-22. Antiquities V, Planches, Tome Cinquième, 1822: Pl. 42, Fig. 1)

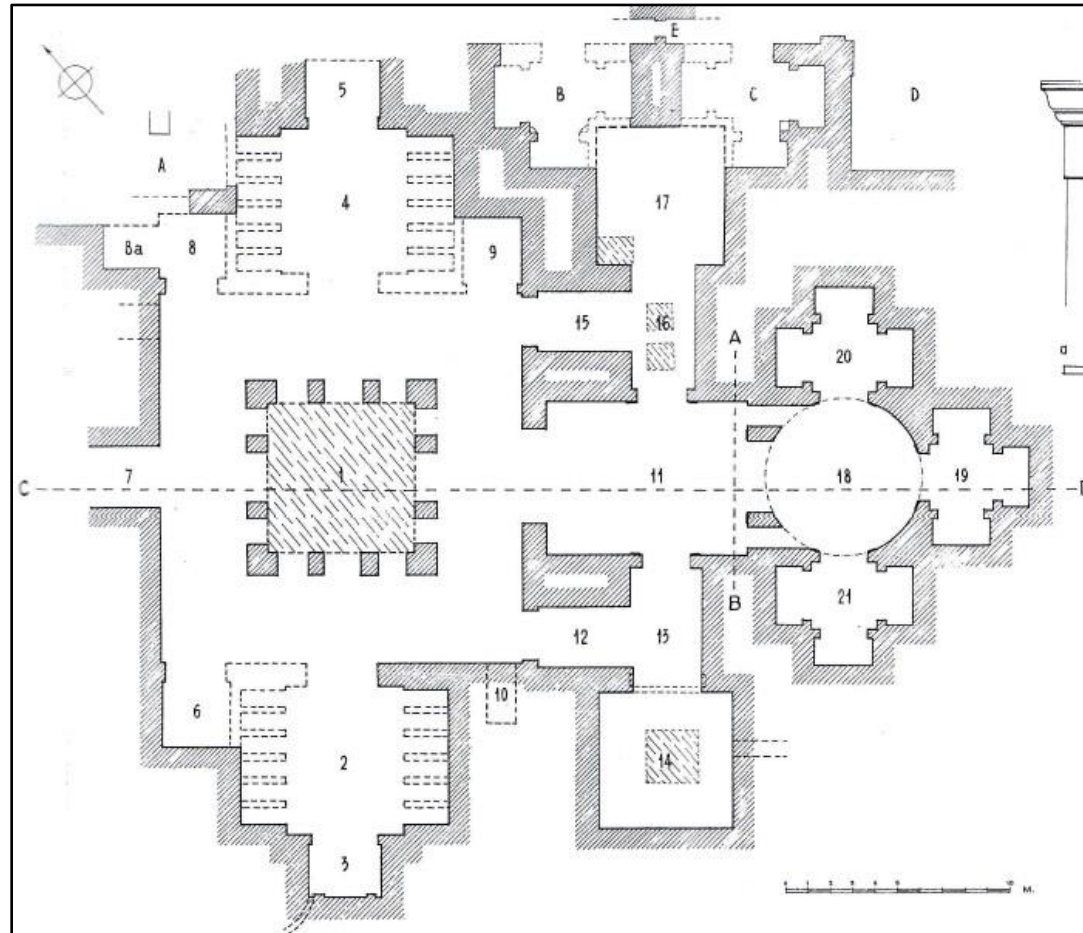
Plate CCCXIIIb



el-Wardian necropolis. Grand Catacomb. Localisation of site. Satellite image (Site 49a. Google Earth © 2018)

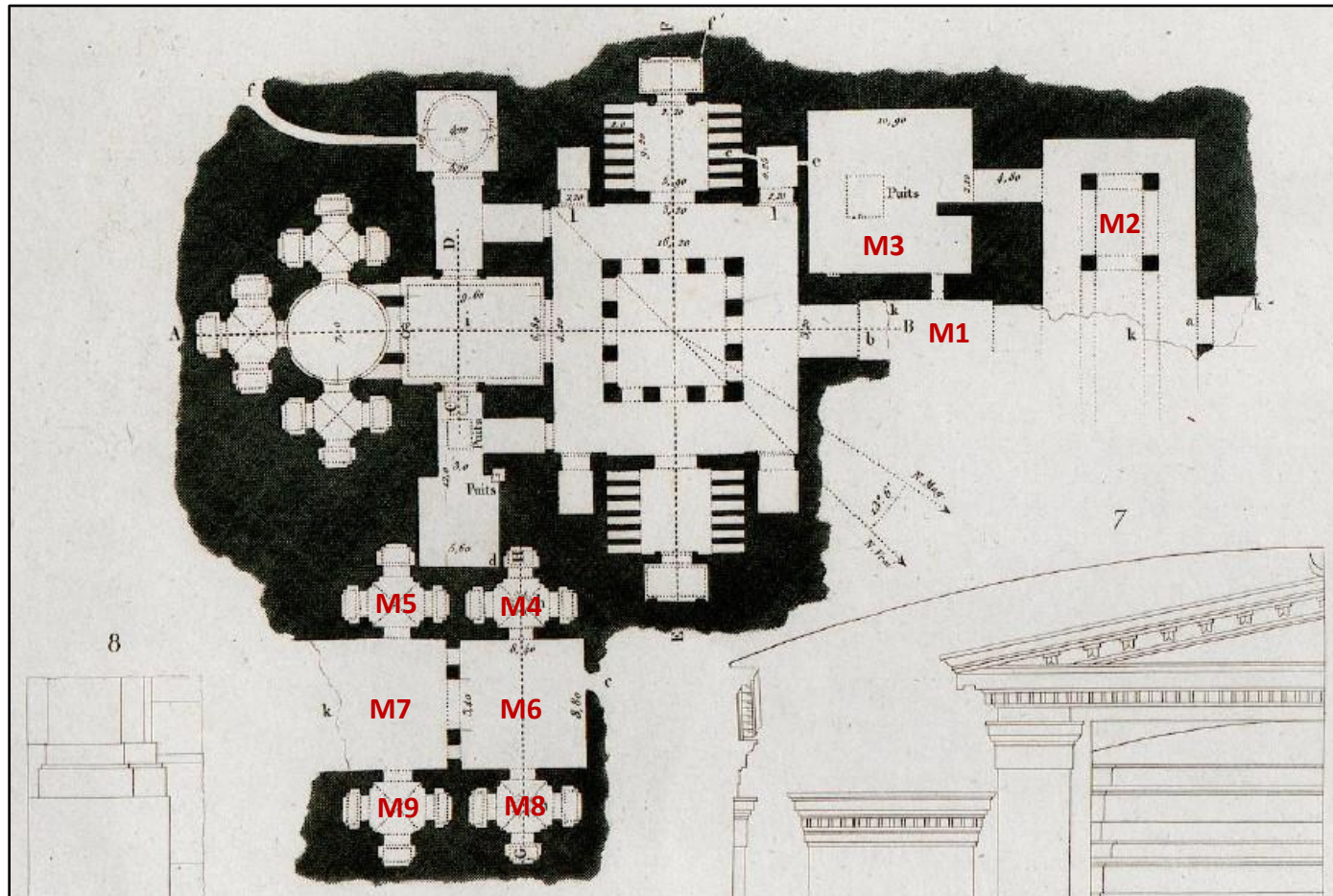


Plate CCCXIVa



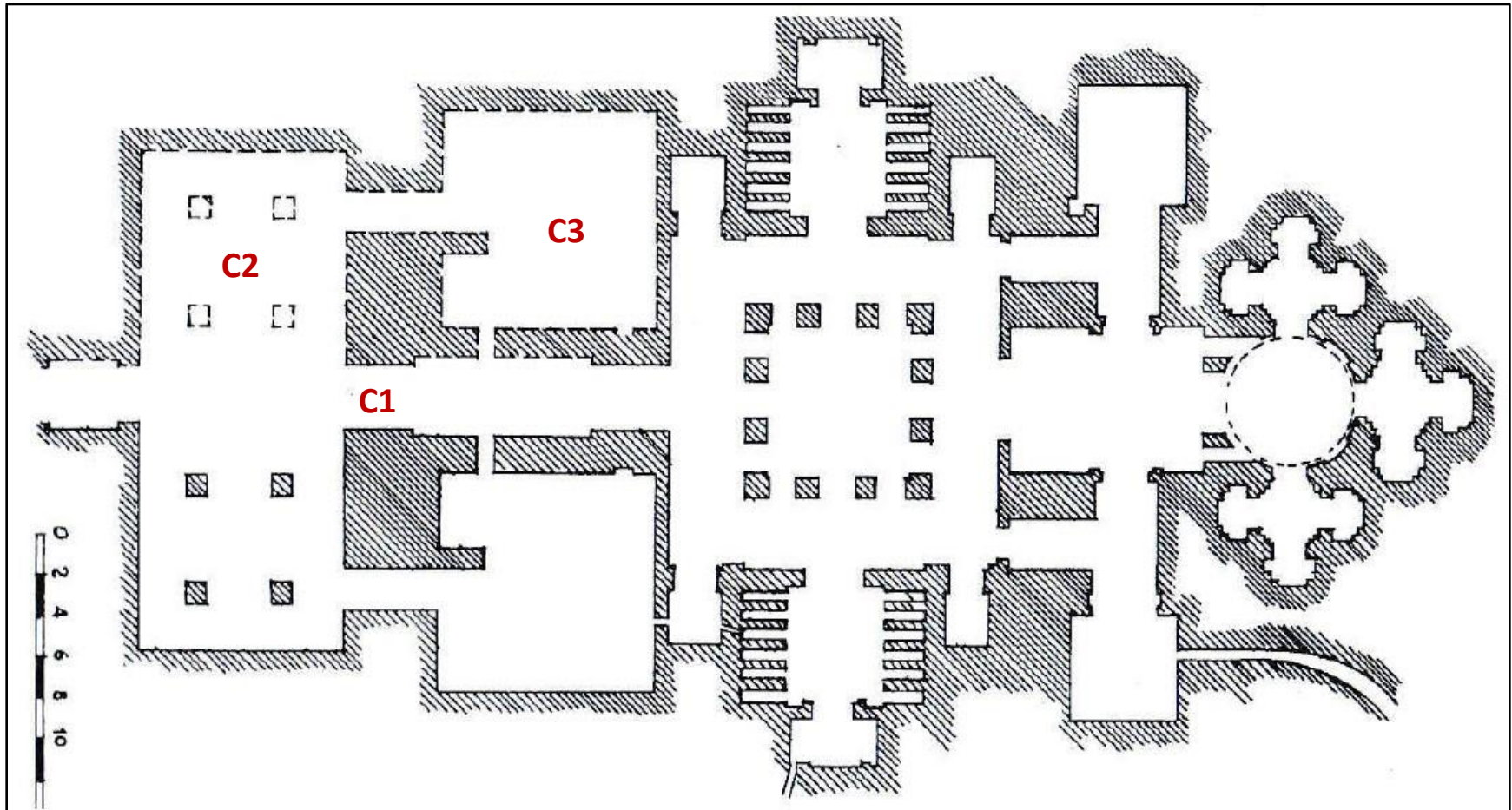
el-Wardian necropolis. Grand Catacomb. Plan (a); after  
B. Abd el-Malek (Site 49a. Adriani 1966b: Tav. 86, Fig. 290, No. 118)

Plate CCCIVb



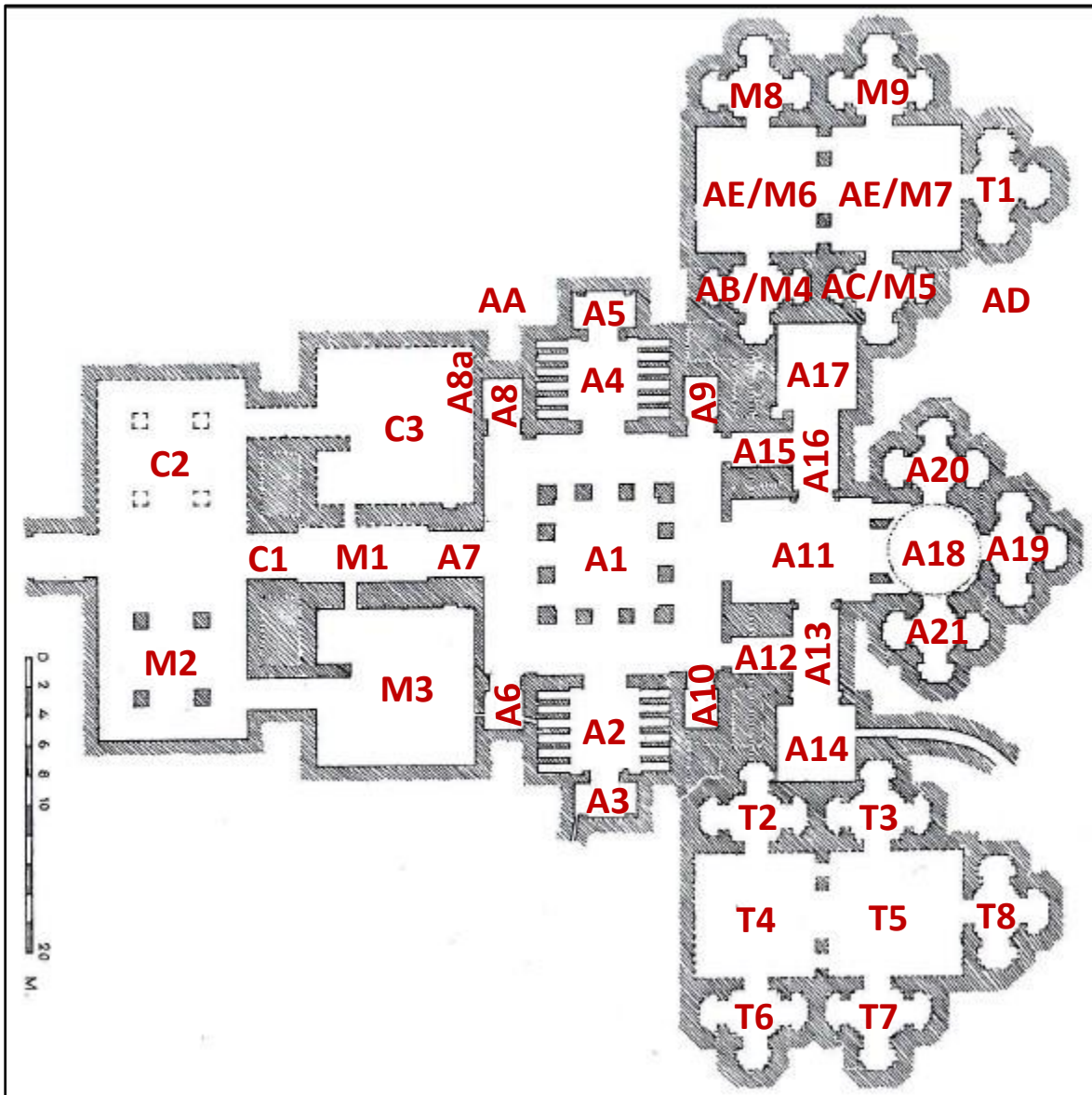
el-Wardian necropolis. Grand Catacomb. Plan (b); after P.-D. Martin. Description de l'Égypte (1798-99) (Site 49a. Imperial Edition 1809-22. Antiquities V, Planches, Tome Cinquième, 1822: Pl. 42, Figs. 2, 7-8)

Plate CCCXVa




el-Wardian necropolis. Grand Catacomb. Plan (c); after B. Abd el-Malek  
(Site 49a. Adriani 1966b: Tav. 88, Fig. 301, No. 118. Labels added by Author)

Plate CCCXVb



el-Wardian necropolis. Grand Catacomb. Plan (d); after B. Abd el-Malek  
(Site 49a. Adriani 1966b: Tav. 88, Fig. 300, No. 118. Labels added by Author)

Plate CCCXVIa



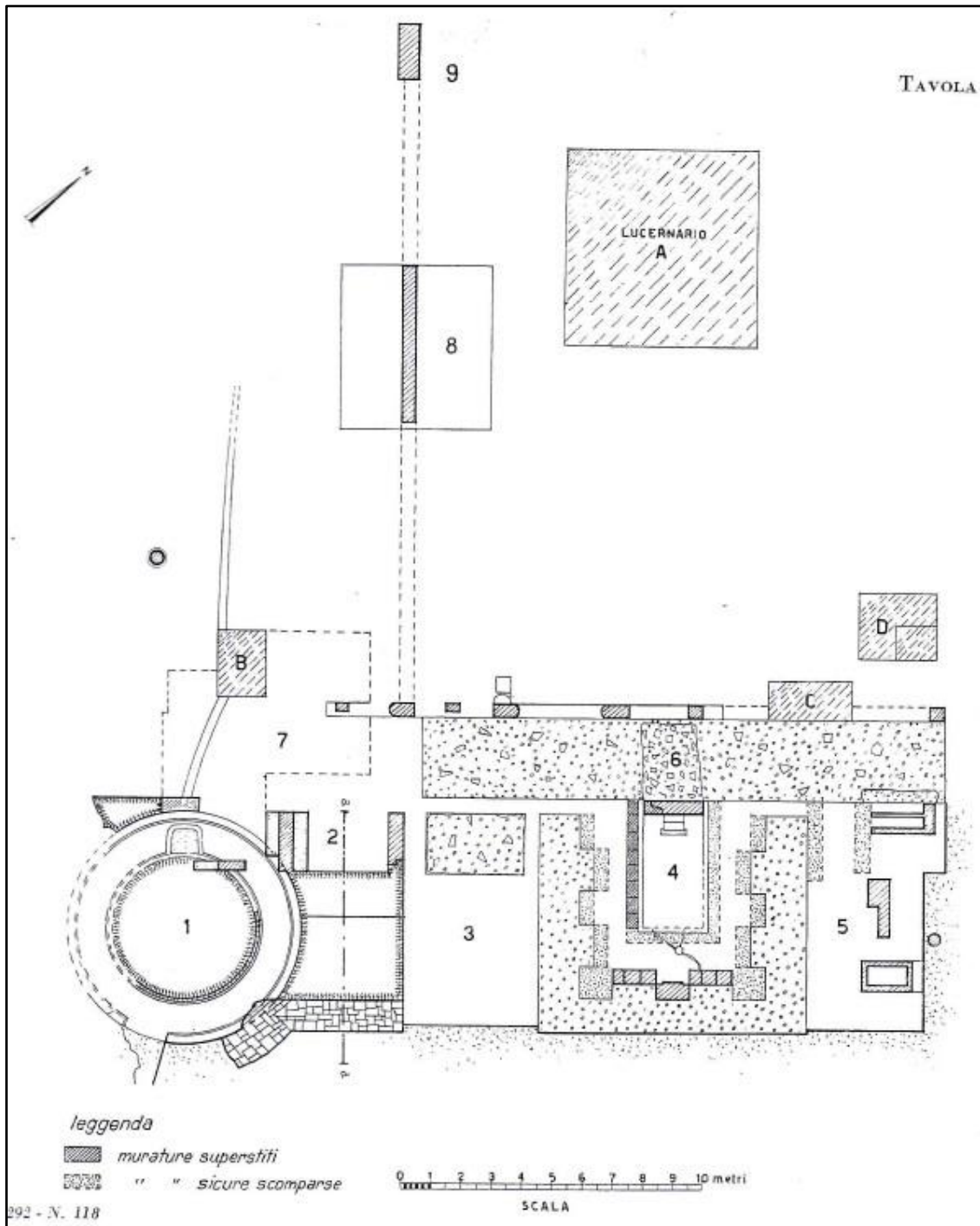
el-Wardian necropolis. Grand Catacomb. At the entrance to the rectangular hall (A11), looking towards the circular hall (A18) (Site 49a. Adriani 1966b: Tav. 91, Fig. 311, No. 118)

Plate CCCXVIb



el-Wardian necropolis. Grand Catacomb. Cupola of the circular hall (A18) (Site 49a. Adriani 1966b: Tav. 92, Fig. 313, No. 118)

Plate CCCXVIIa



el-Wardian necropolis. Grand Catacomb. Surface constructions

Plan; after B. Abd el-Malek (Site 49a. Adriani 1966b: Tav. 86, Fig. 292, No. 118)

Plate CCCXVIIIb



el-Wardian necropolis. Grand Catacomb. Surface constructions. Remnants of the portico (No. 6) (Site 49a. Adriani 1966b: Tav. 93, Fig. 318, No. 118)




Plate CCCXVIIc



el-Wardian necropolis. Grand Catacomb. Surface constructions. Remnants of the portico (No. 6) (Site 49a. Adriani 1966b: Tav. 93, Fig. 319, No. 118)

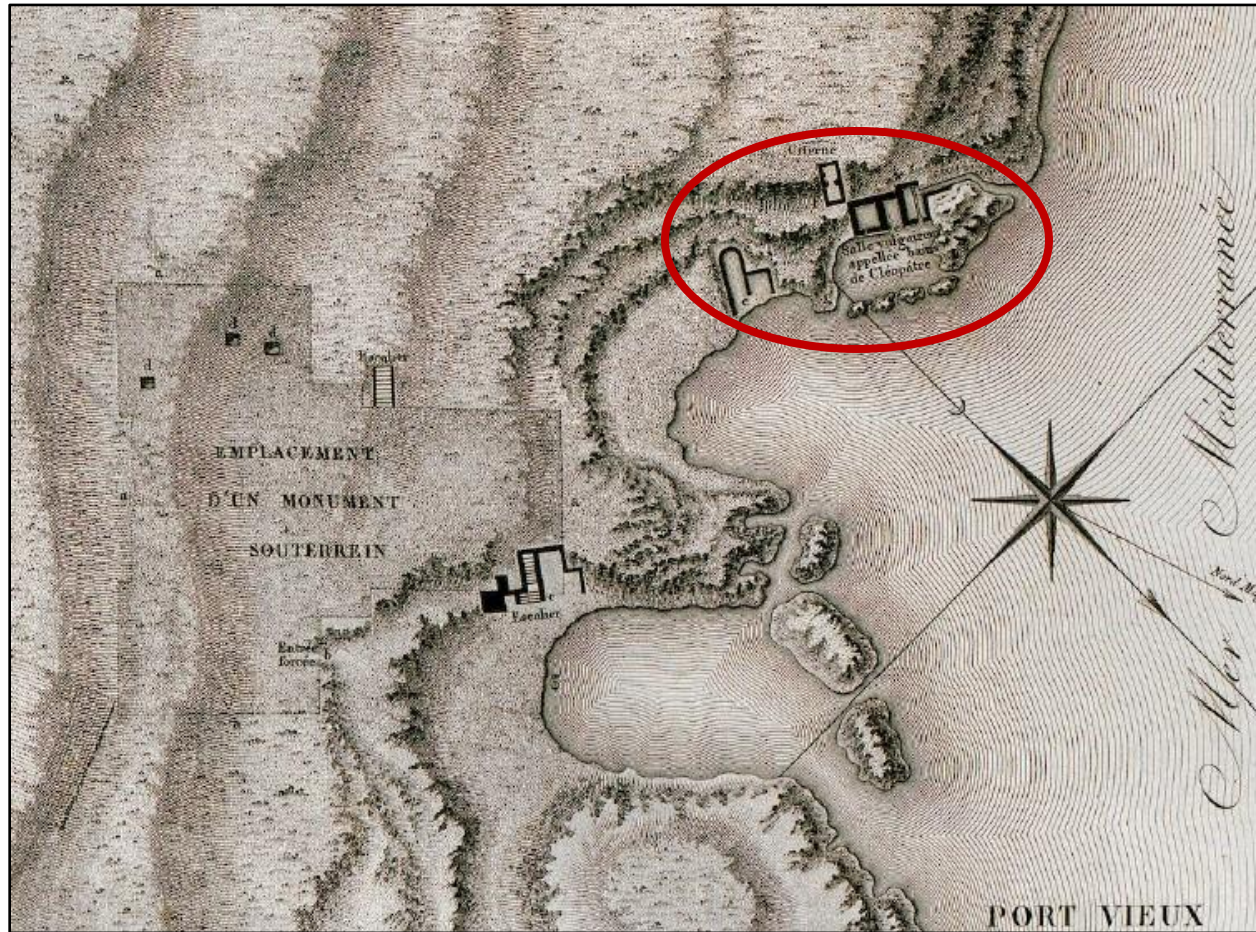
Plate CCCXVIII



el-Wardian necropolis. Hypogea contiguous with the Grand Catacomb (Cont.)

Sarcophagus-alcoves with garland decoration (Site 49c. Adriani 1966b: Tav. 85, Fig. 289, No. 120)

Plate CCCXIX



el-Wardian necropolis. 'Baths of Cleopatra'. Localisation of site. Description de l'Égypte (1798-99)

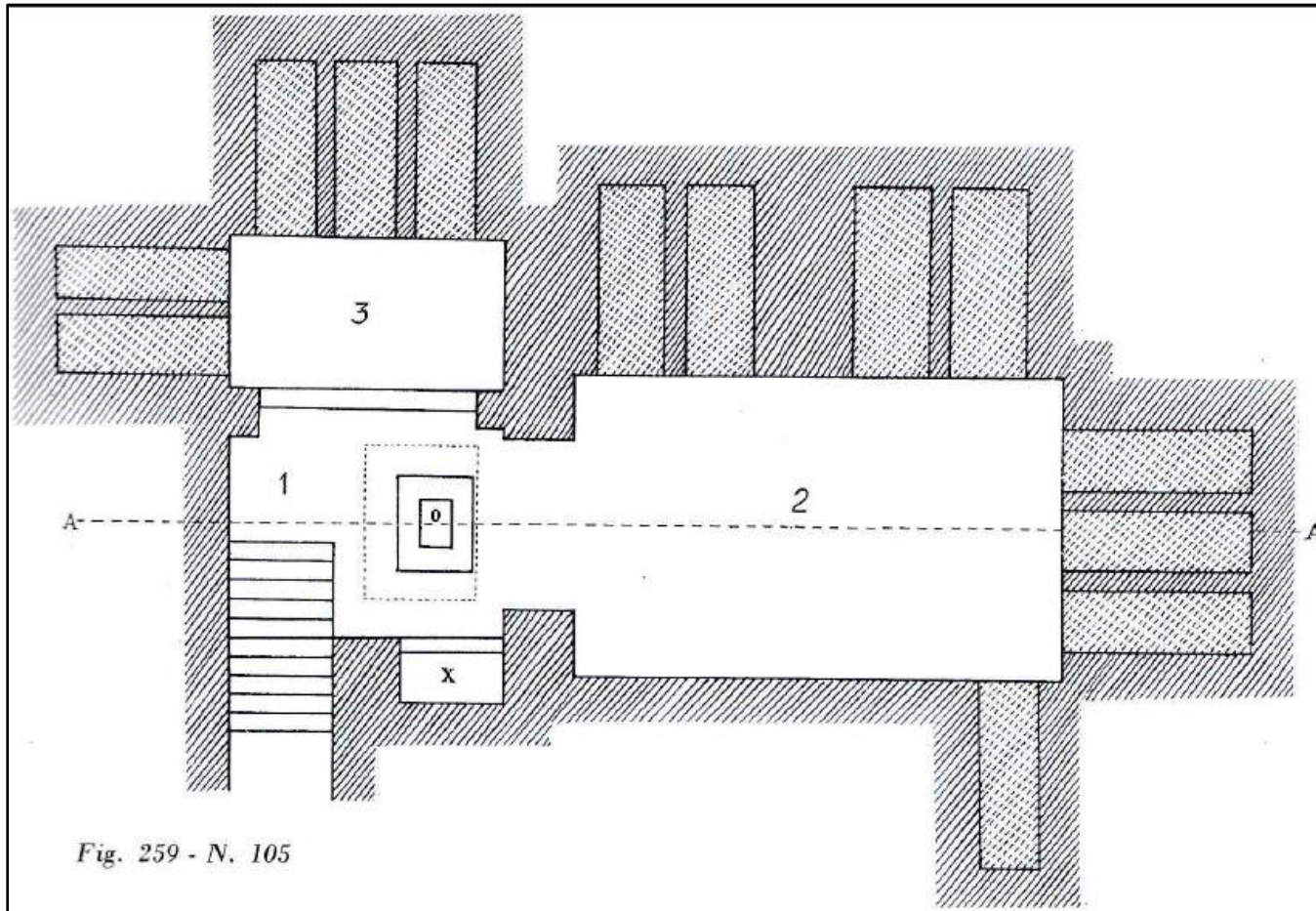
(Site 49d. Imperial Edition 1809-22. Antiquities V, Planches, Tome Cinquième, 1822: Pl. 42, Fig. 1. Labels added by author)

Plate CCCXX



el-Wardian necropolis. 'Baths of Cleopatra'  
(Site 49d. Aquatint, ca. 1792; Mayer 1804: 33, Plate XX)

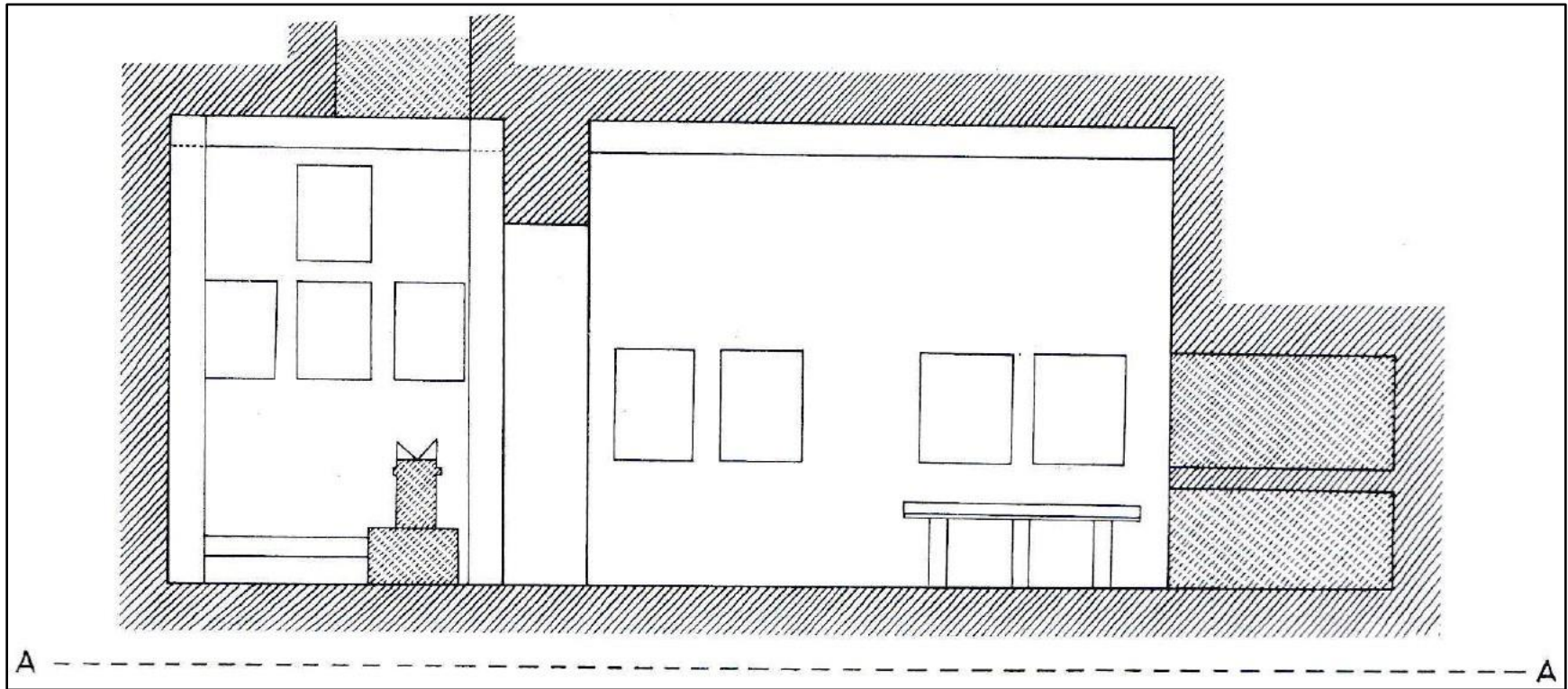
Plate CCCXXIa



*Fig. 259 - N. 105*

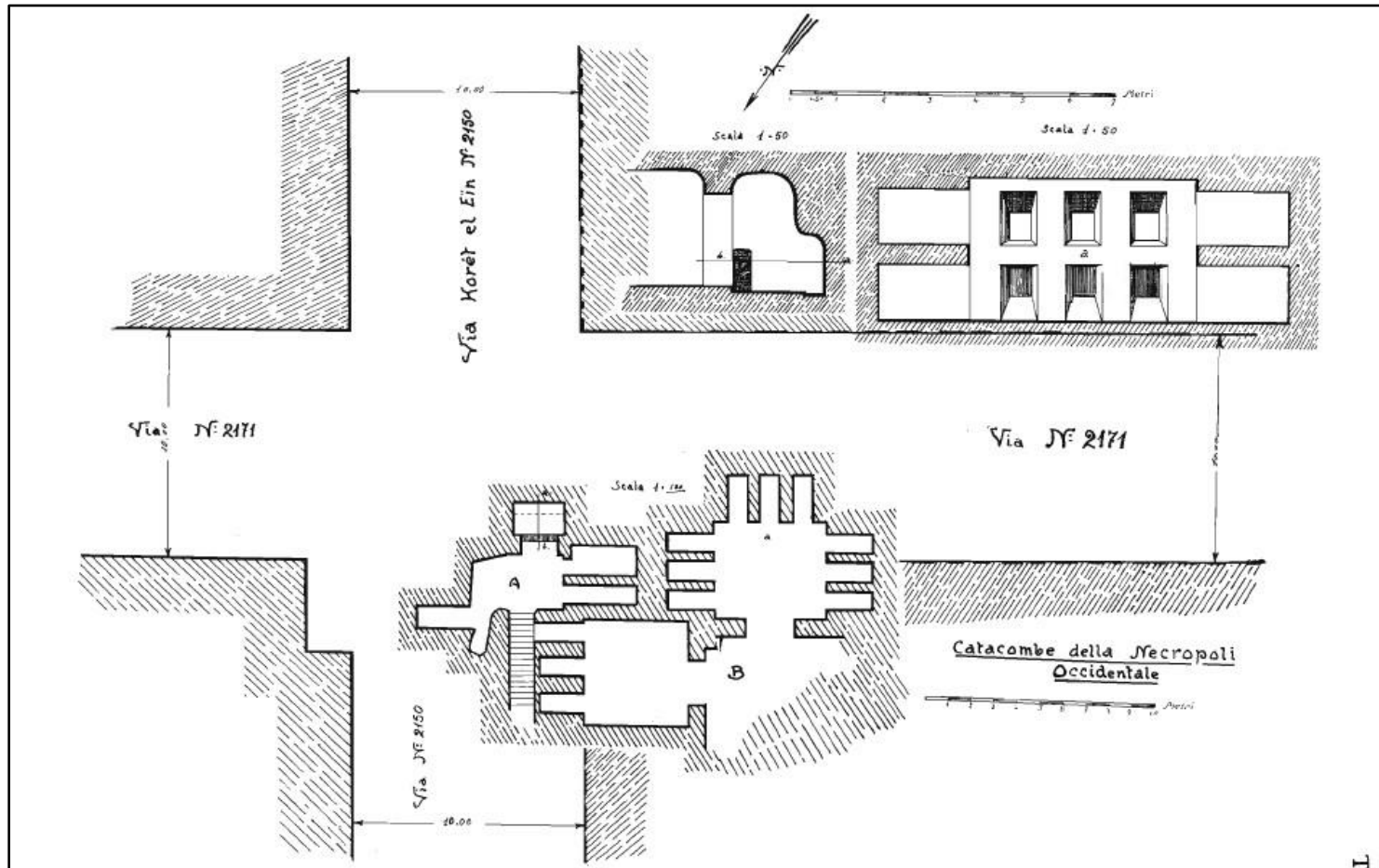
**el-Wardian necropolis. Bartocci's hypogeum. Plan  
(Site 49e. Adriani 1966b: Tav. 79, Fig. 259, No. 105)**

Plate CCCXXIb



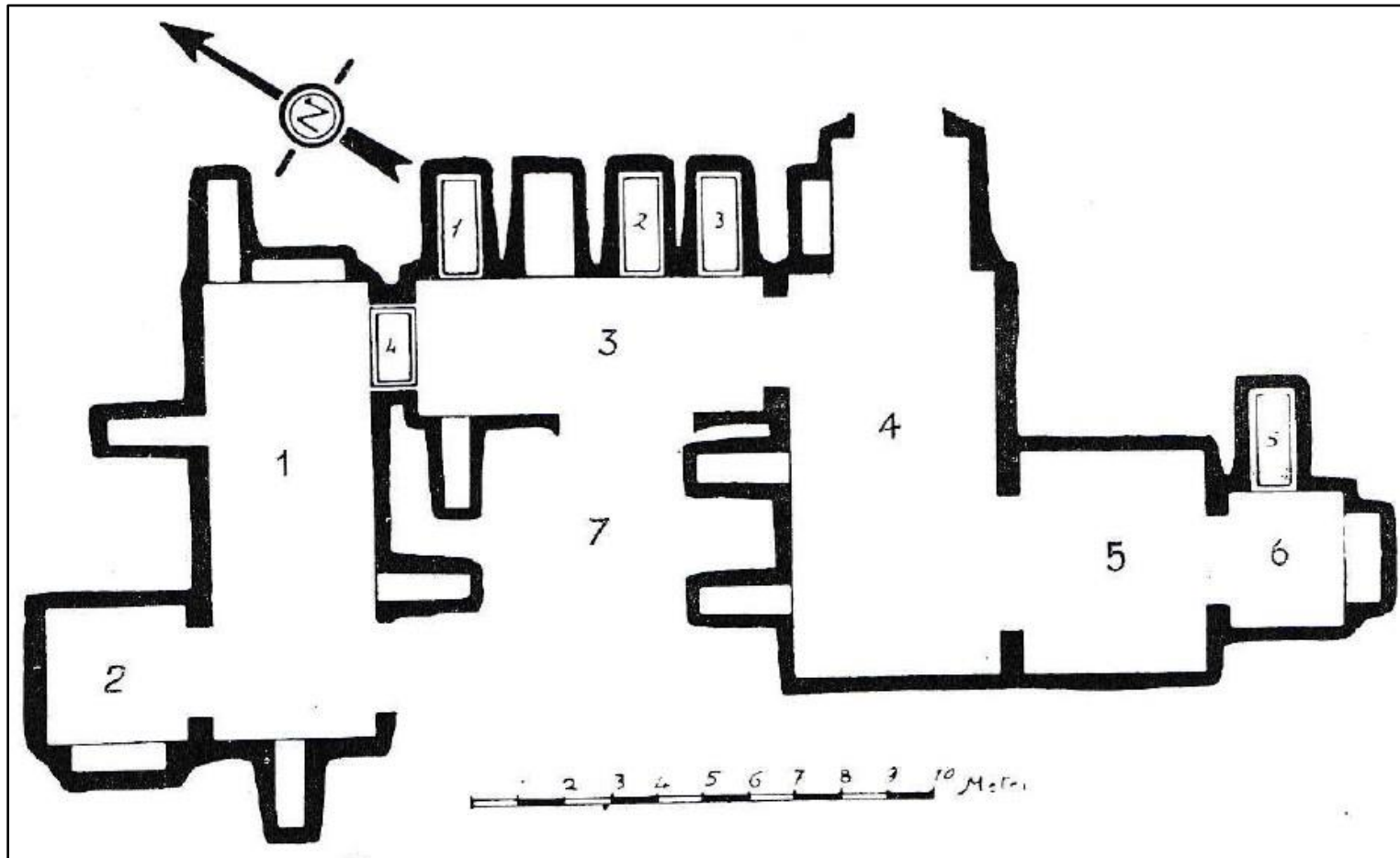
el-Wardian necropolis. Bartocci's hypogeum. Section  
(Site 49e. Adriani 1966b: Tav. 79, Fig. 260, No. 105)

Plate CCCXXII



el-Wardian necropolis. Two adjacent hypogea; junction of streets No. 2171 and 2150 (Korret el-Ein). Plan and section (Site 49f. Adriani 1934: Tav. XVIII)

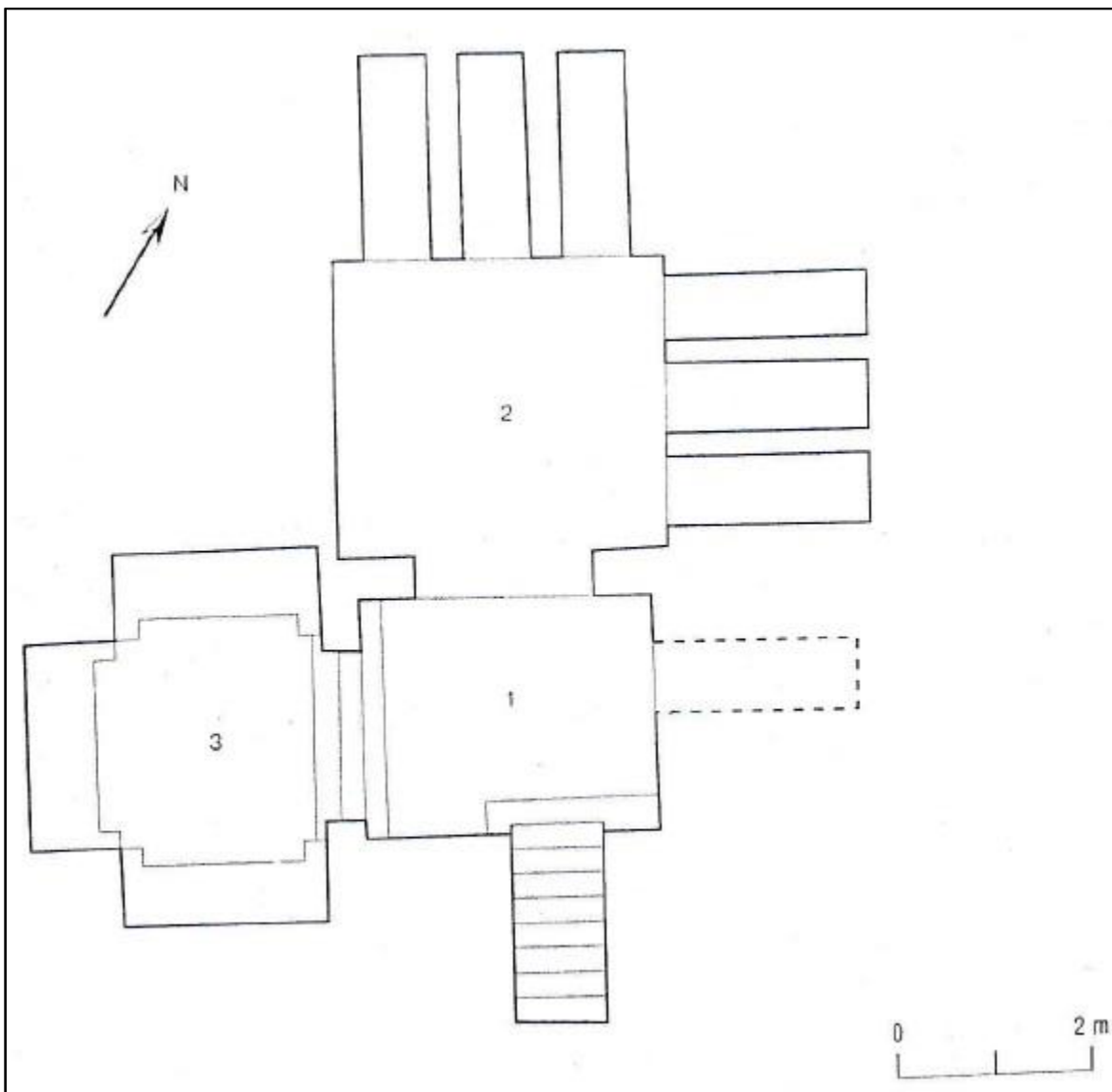
Plate CCCXXIII



el-Wardian necropolis. Joussef Mahmoud hypogeum  
Plan (Site 49g. Adriani 1966b: Tav. 84, Fig. 281, No. 115)




Plate CCCXXIVa



el-Wardian necropolis. Ezbet el-Yousra hypogeum

Plan (Site 49h. Choukri 2003: 702, Fig. 1)

Plate CCCXXIVb



el-Wardian necropolis. Ezbet el-Yousra hypogeum. Burial-chamber (3)  
*Arcosolium* of the southern wall (Site 49h. Choukri 2003: 703, Fig. 5)

Plate CCCXXVa




Gardens of Saïd Pasha's palace, southern Gabbari

Mosaic pavement; *emblema* reproduced


(Site 50. Leroux 1846: 189)

Plate CCCXXVb




Gardens of Saïd Pasha's palace, southern Gabbari. Remains of a mosaic pavement (Site 50. Daszewski 1985a: Plate 22, Cat. No. 20)

Plate CCCXXVc



Gardens of Saïd Pasha's palace, southern Gabbari. Remains of the medusa *emblem* (Site 50. Daszewski 1985a: Plate 23, Fig. b, Cat. No. 20)

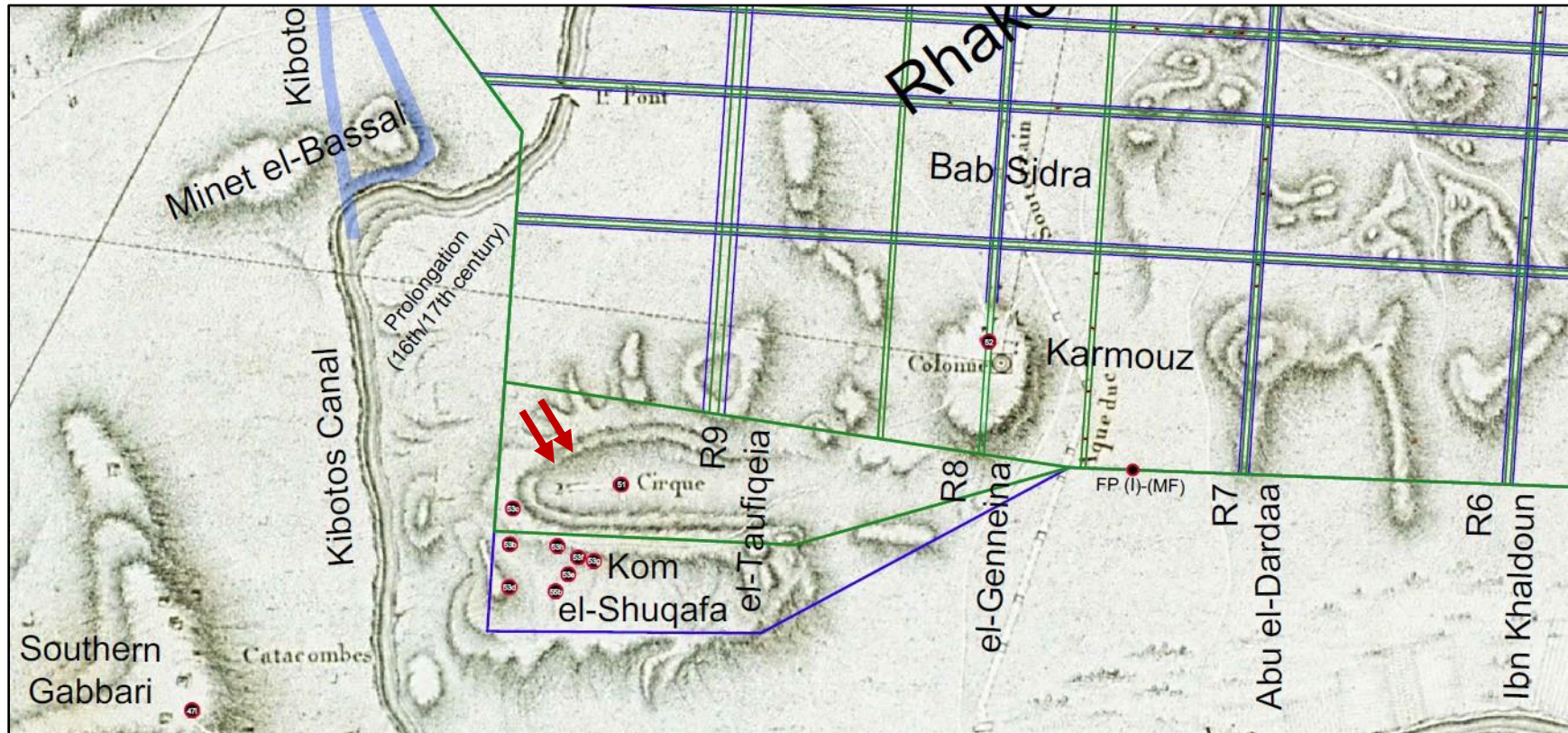
Plate CCCXXVI



SW. corner of el-Falaki's circuit, Karmouz. Remnants of a *circus-hippodromos*. Description de l'Égypte (1798-99)

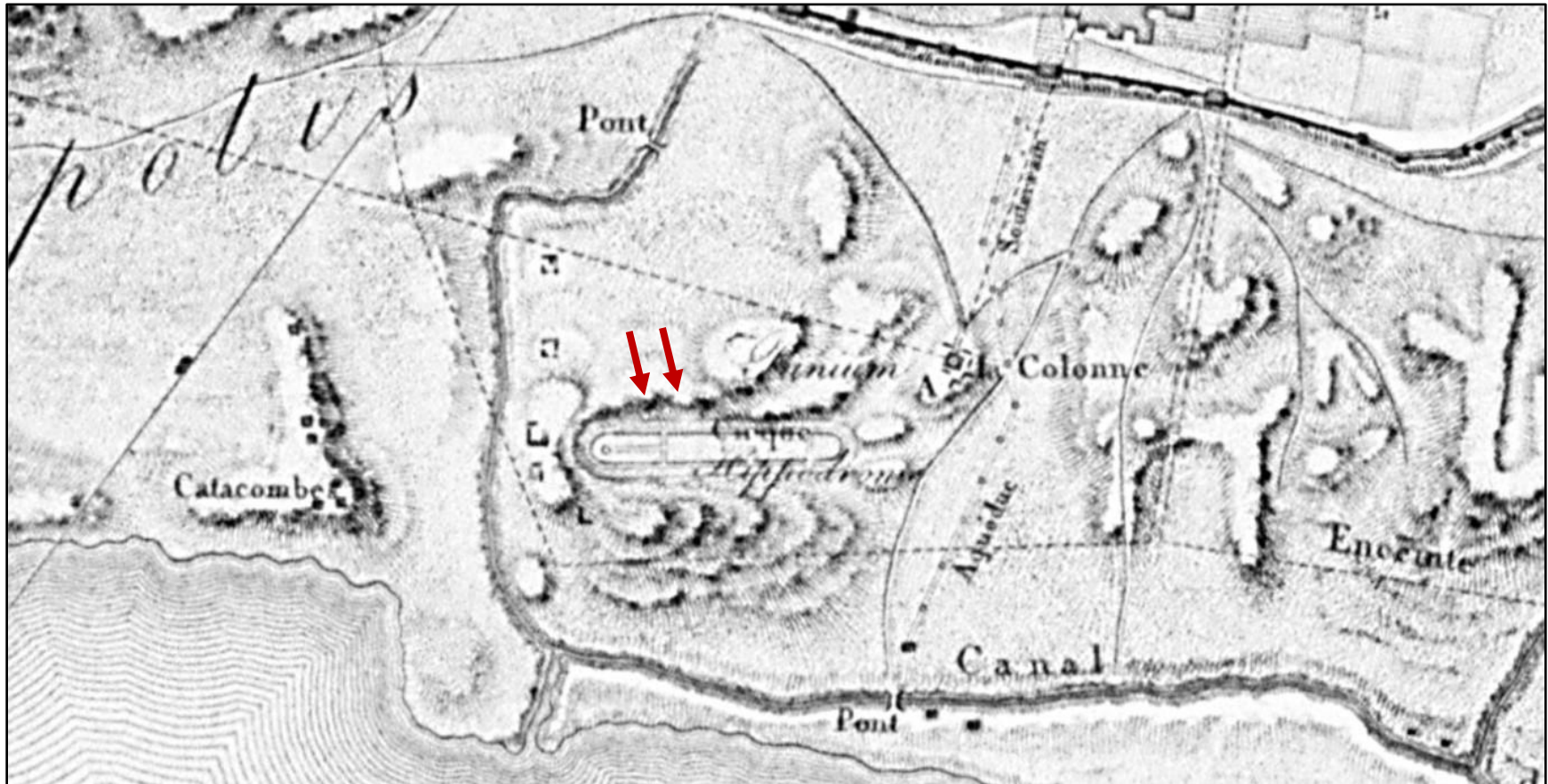
(Site 51. Imperial Edition 1809-22. Antiquities V, Planches, Tome Cinquième, 1822: Pl. 39, Fig. 2)

Plate CCCXXVIIa



SW. corner of el-Falaki's circuit, Karmouz. Remnants of a *circus-hippodromos* dug into the northern sector of the Shuqafa plateau (Site 51. AutoCAD map V4. Cropped. Author @ 2019)

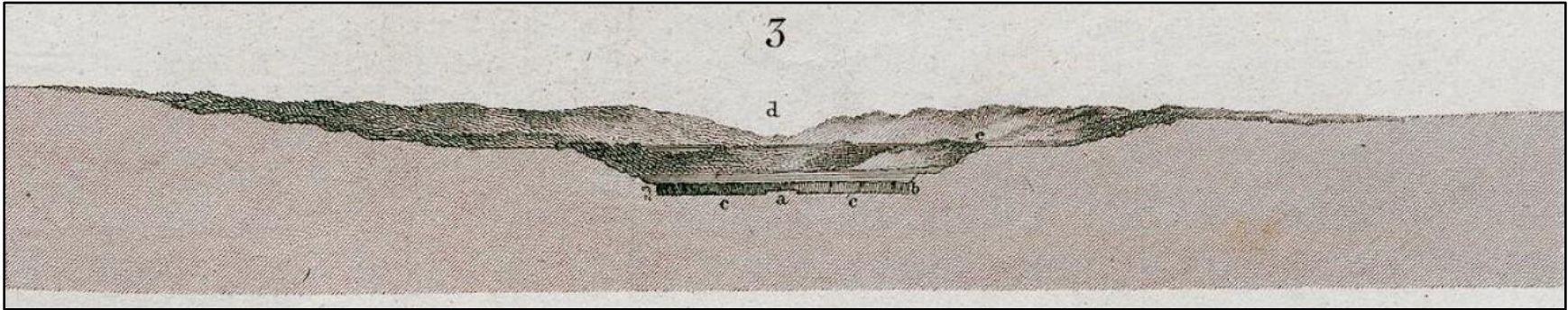
Plate CCCXXVIIb



SW. corner of el-Falaki's circuit, Karmouz. Remnants of a *circus-hippodromos*. Description de l'Égypte (1798-99) (Cropped)  
(Site 51. Imp. Ed. 1809-22. Antiquities V, 1822, Carte Générale des Côte, Rades, Ports, Ville et Environs d'Alexandrie: Pl. 31)



Plate CCCXXVIIc



SW. corner of el-Falaki's circuit, Karmouz

Artificial depression of the *circus-hippodromos*. Section. Description de l'Égypte (1798-99)

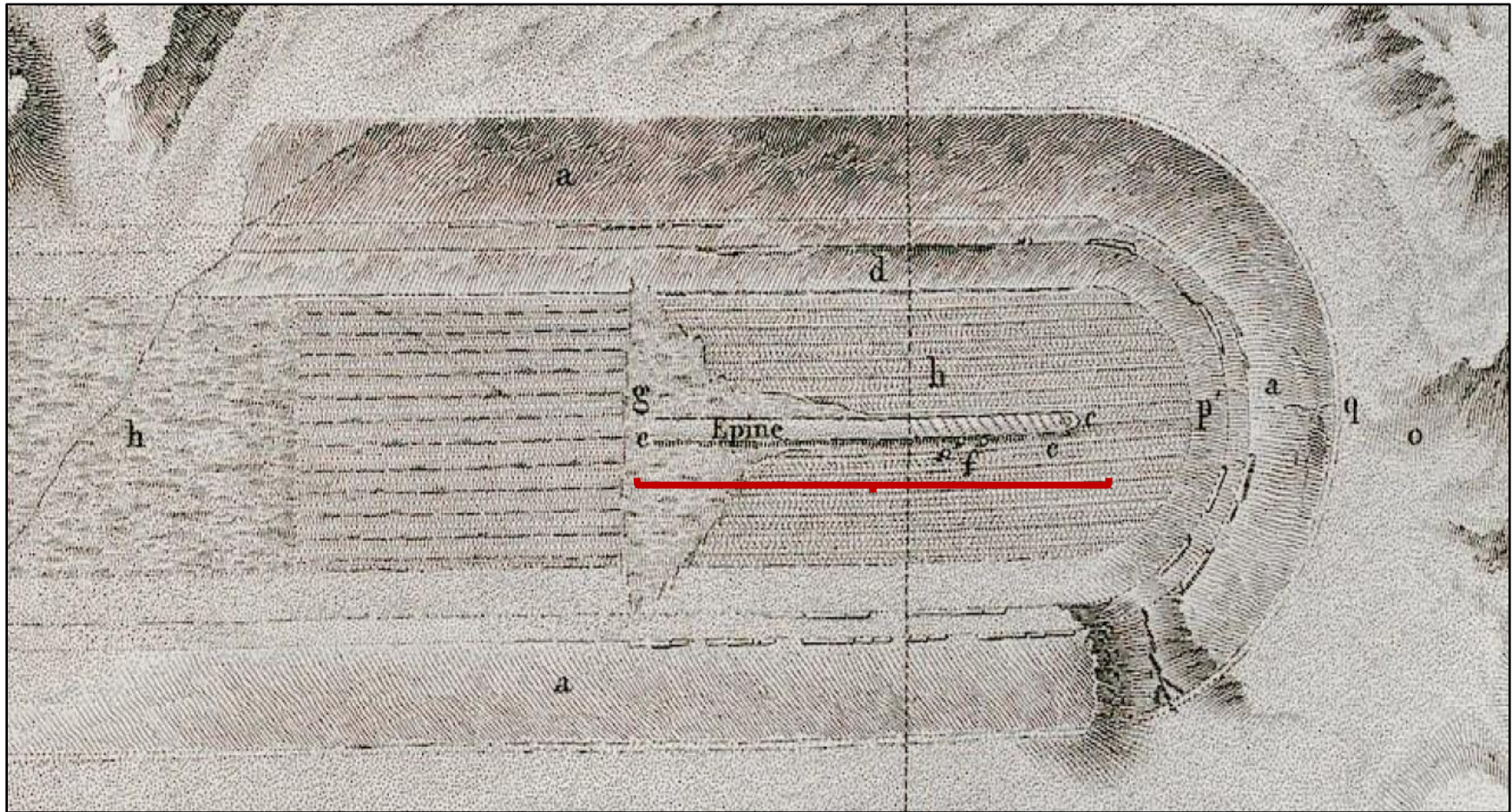
(Site 51. Imperial Edition 1809-22. Antiquities V, Planches, Tome Cinquième, 1822: Pl. 39, Fig. 3)

Plate CCCXXVIII



SW. corner of el-Falaki's circuit, Karmouz. Artificial depression of a *circus-hippodromos*, ca. 1900-01 (Site 51. Schreiber et al. 1908b: Tafel X)

Plate CCCXXIXa



SW. corner of el-Falaki's circuit, Karmouz. Remains of the *spina* of a *circus-hippodromos*. Description de l'Égypte (1798-99)  
(Site 51. Imperial Edition 1809-22. Antiquities V, Planches, Tome Cinquième, 1822: Pl. 39, Fig. 2. Cropped; labels added by author)


Plate CCCXXIXb



SW. corner of el-Falaki's circuit, Karmouz. *In-situ* seats (k) of a *circus-hippodromos*. Description de l'Égypte (1798-99)


(Site 51. Imperial Edition 1809-22. Antiquities V, Planches, Tome Cinquième, 1822: Pl. 39, Fig. 2. Cropped; labels added by author)

Plate CCCXXXa



SW. corner of el-Falaki's circuit, Karmouz. Diocletian's column. Description de l'Égypte (1798-99)  
(Site 52. Imperial Edition 1809-22. Antiquities V, Planches, Tome Cinquième, 1822: Pl. 34. Fig. 1)

Plate CCCXXXb



SW. corner of el-Falaki's circuit, Karmouz. Diocletian's column. Description de l'Égypte (1798-99) (Site 52. Imperial Edition 1809-22. Antiquities V, Planches, Tome Cinquième, 1822: Pl. 34. Figs. 2-5)

Plate CCCXXXc



SW. corner of el-Falaki's circuit, Karmouz. Diocletian's column. Description de l'Égypte (1798-99) (Site 52. Imperial Edition 1809-22. Antiquities V, Planches, Tome Cinquième, 1822: Pl. 34. Figs. 6-9)

Plate CCCXXXIa



Sarapeion. Restoration of Hadrian's Apis bull by Italian sculptor V. Marcucci (top-left);  
G. Botti (below-right). Statue discovered on May 14th, 1895 (Site 52. Botti 1899c: Planche D)



Plate CCCXXXIb



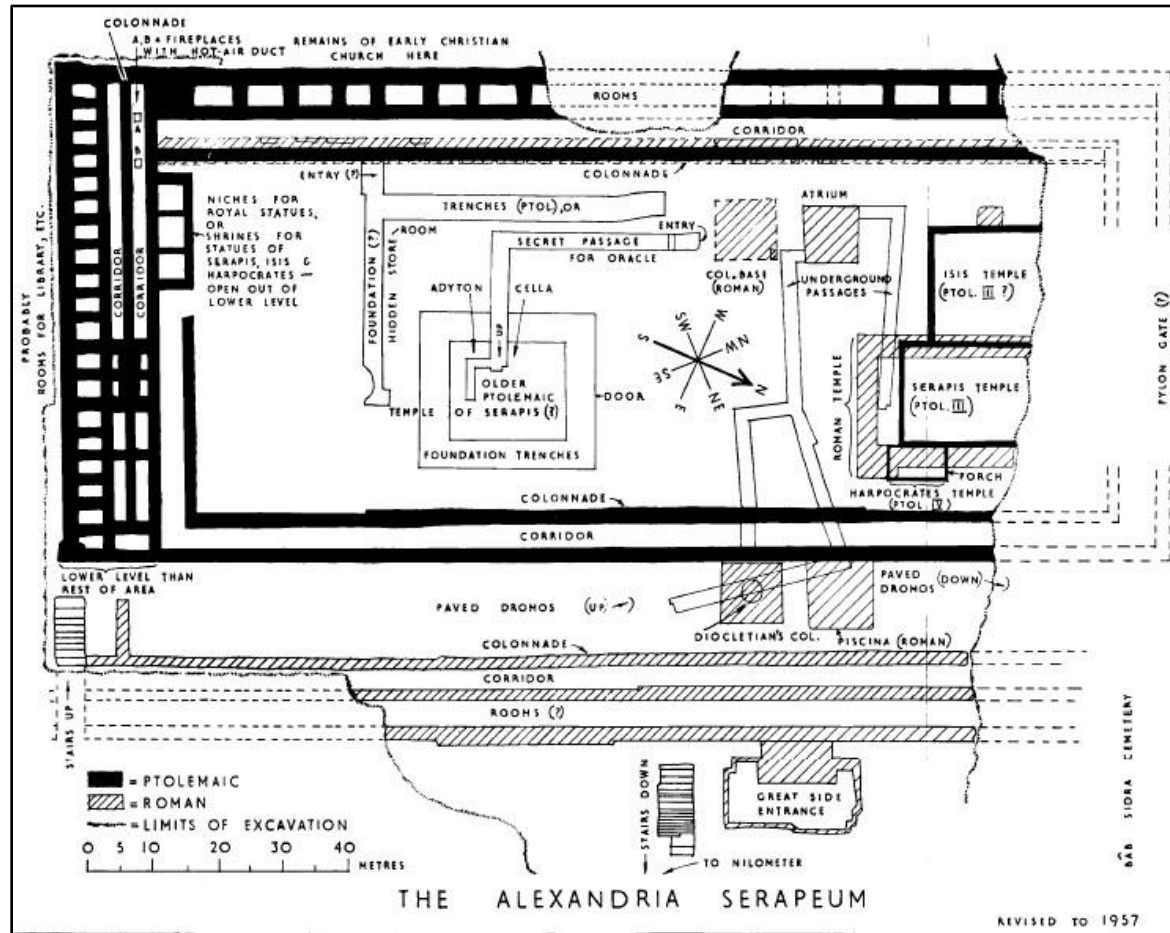
**Sarapeion. Hadrian's Apis bull; post-restoration**  
**GRM, Salle (G), Inv. No. 3512 (Site 52. Botti 1899c: Planche E)**

Plate CCCXXXII



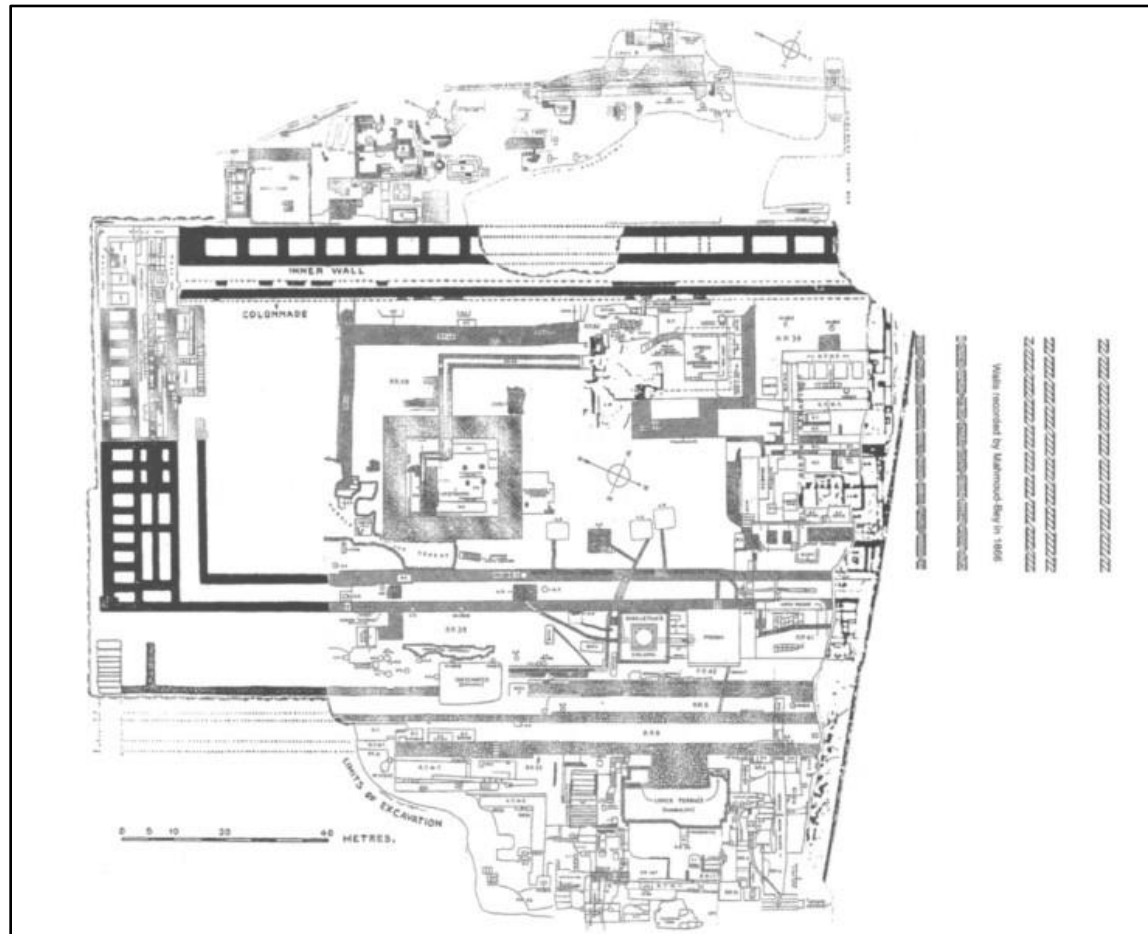
Sarapeion. Marble statue of Sarapis; ca. the 2nd century AD  
GRM, Inv. No. 3916 (Site 52. Savvopoulos and Bianchi 2012: 86, Cat. No. 23)

Plate CCCXXXIII



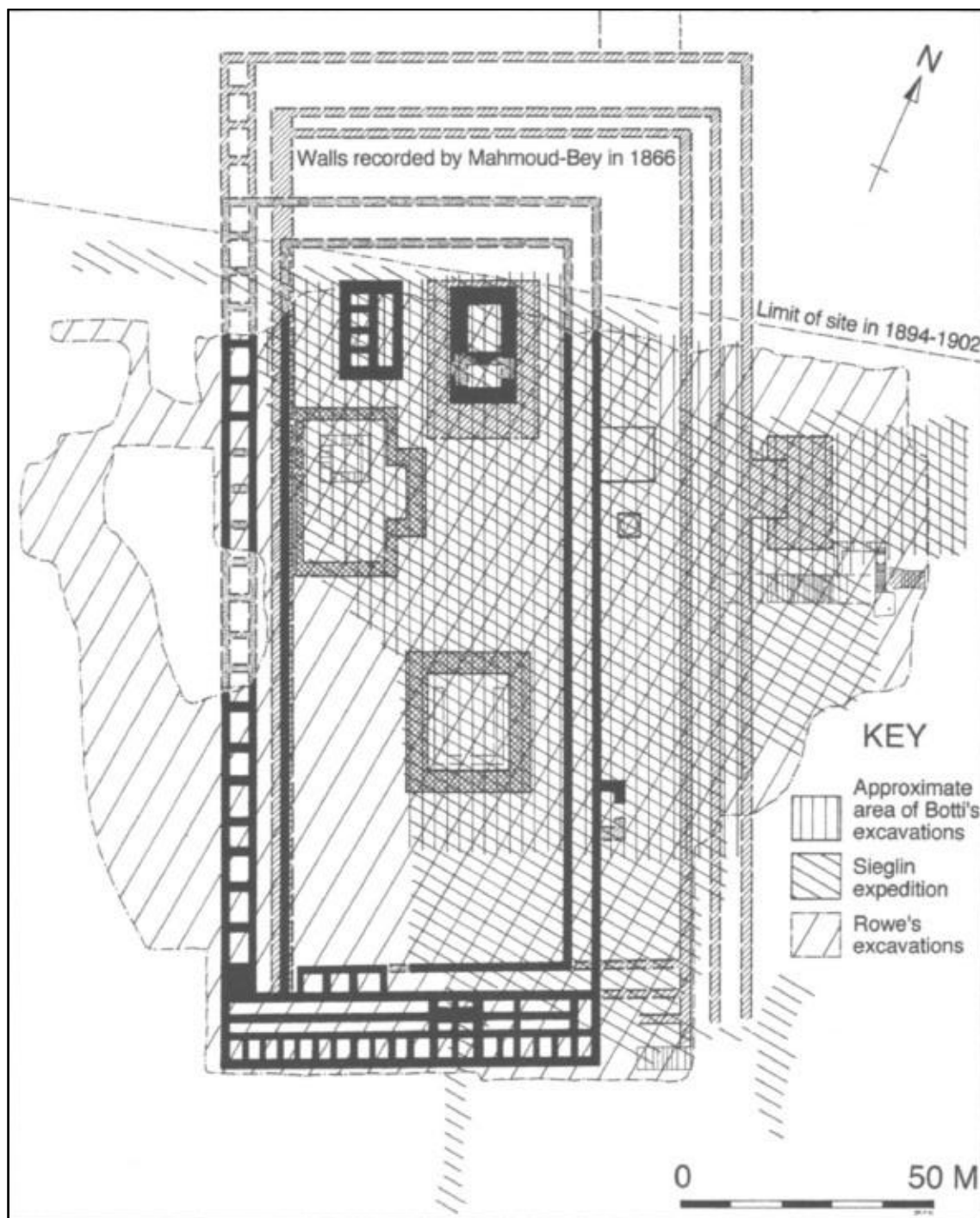
Sarapeion, Karmouz. General plan of site  
(Site 52. Rowe and Rees 1957: The Alexandria Serapeum)

Plate CCCXXXIV



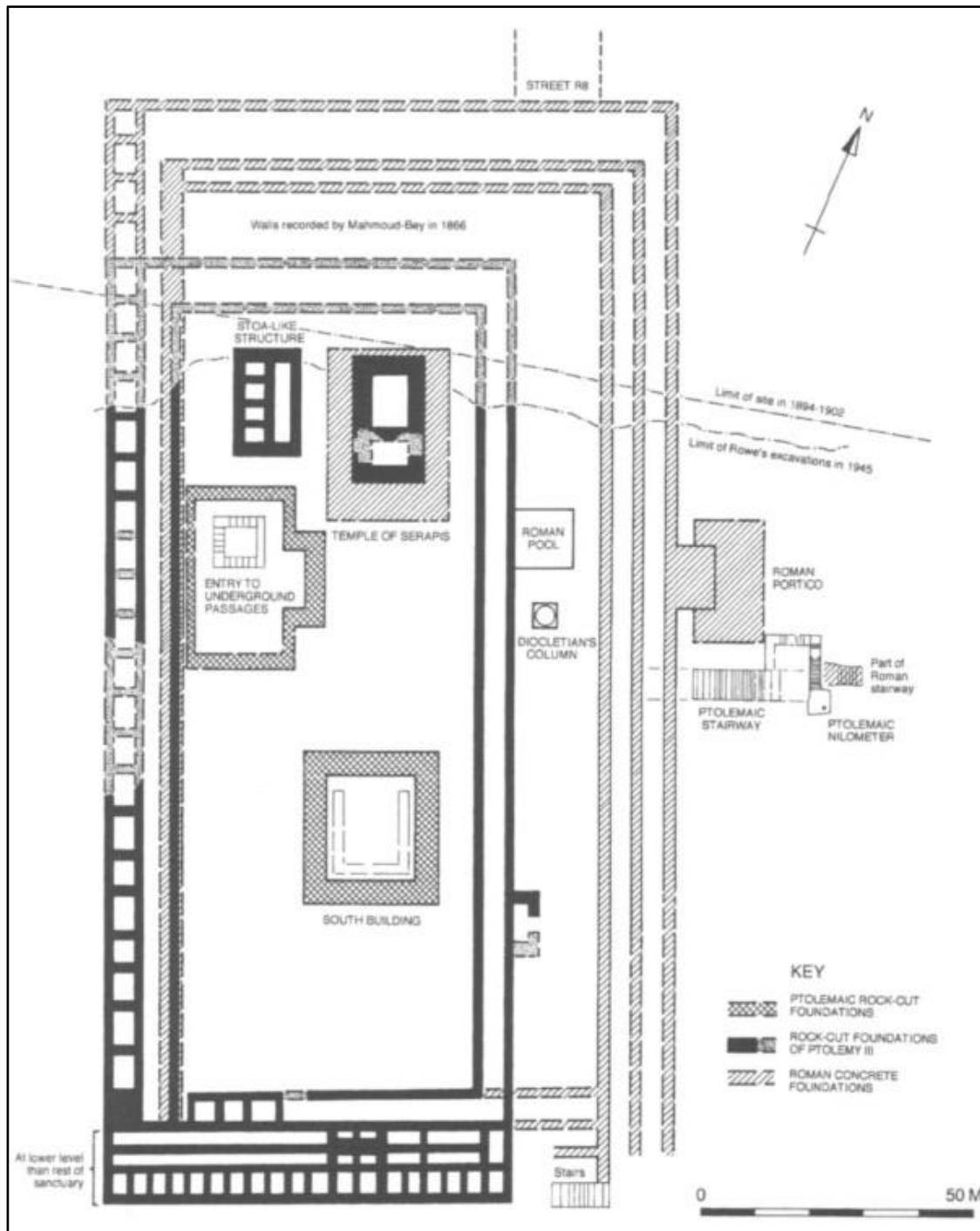
Sarapeion, Karmouz. Detailed excavation plan  
(Site 52. McKenzie, Gibson, and Reyes 2004: 78, Fig. 4)

Plate CCCXXXV



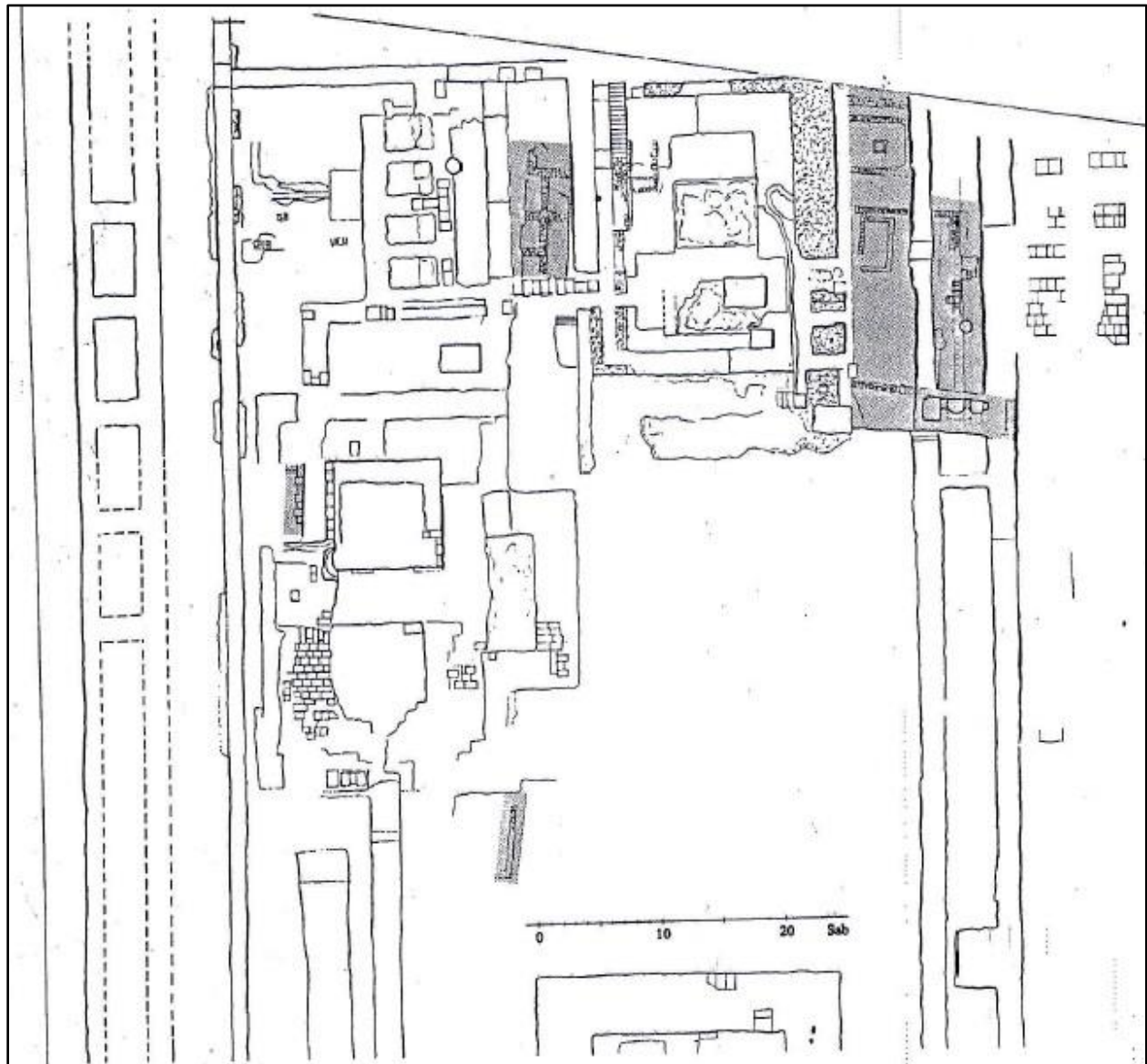
Sarapeion, Karmouz. Plan of excavated areas  
(Site 52. McKenzie, Gibson, and Reyes 2004: 77, Fig. 3)

Plate CCCXXXVI



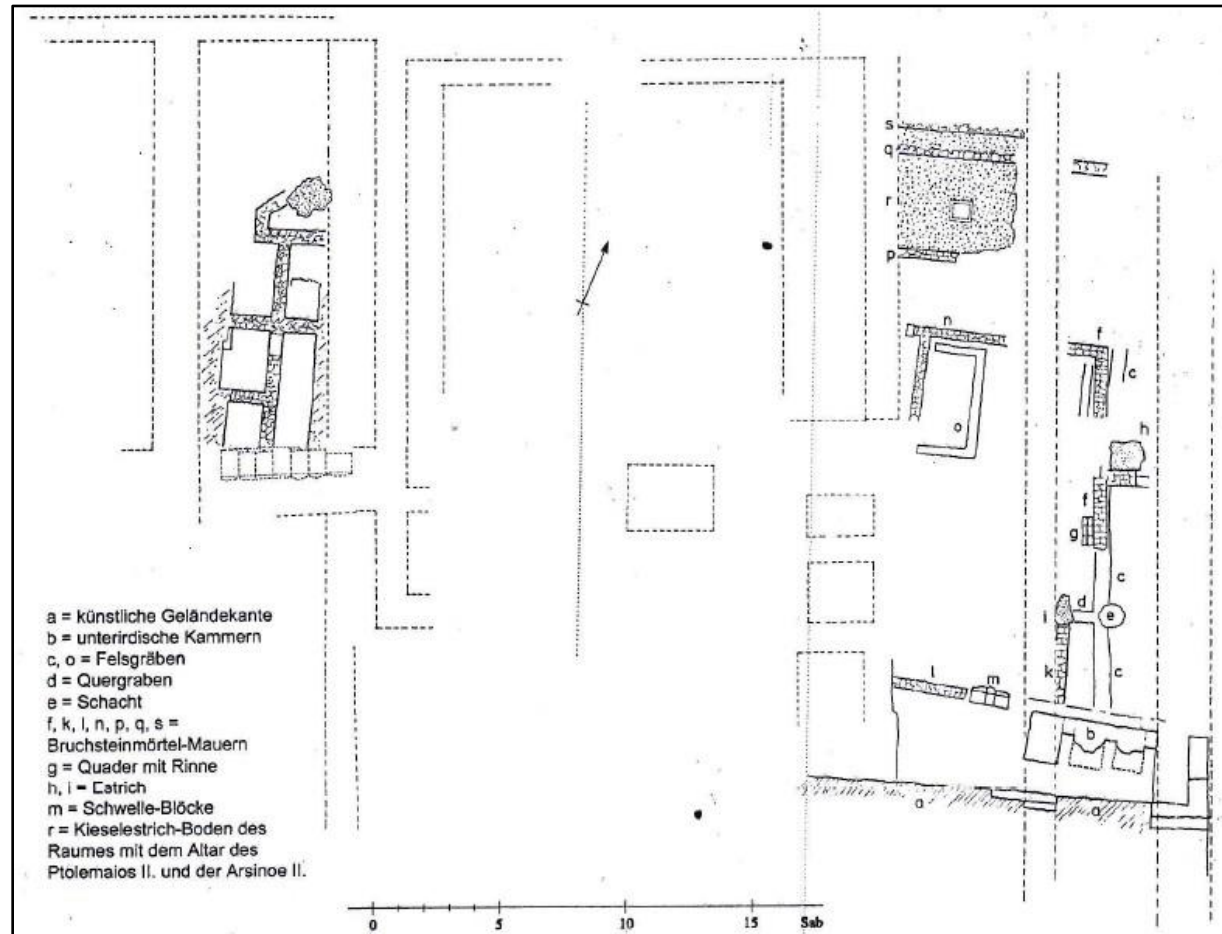
Sarapeion, Karmouz. Plan of successive foundations  
 (Site 52. McKenzie, Gibson, and Reyes 2004: 80, Fig. 5)

Plate CCCXXXVIIa



Sarapeion, Karmouz. Excavated vestiges of phase (I) (shaded; off el-Falaki's grid) towards the northern, northeastern, and western peripheries (Site 52. Sabotka 2008: 379, Abb. 5)

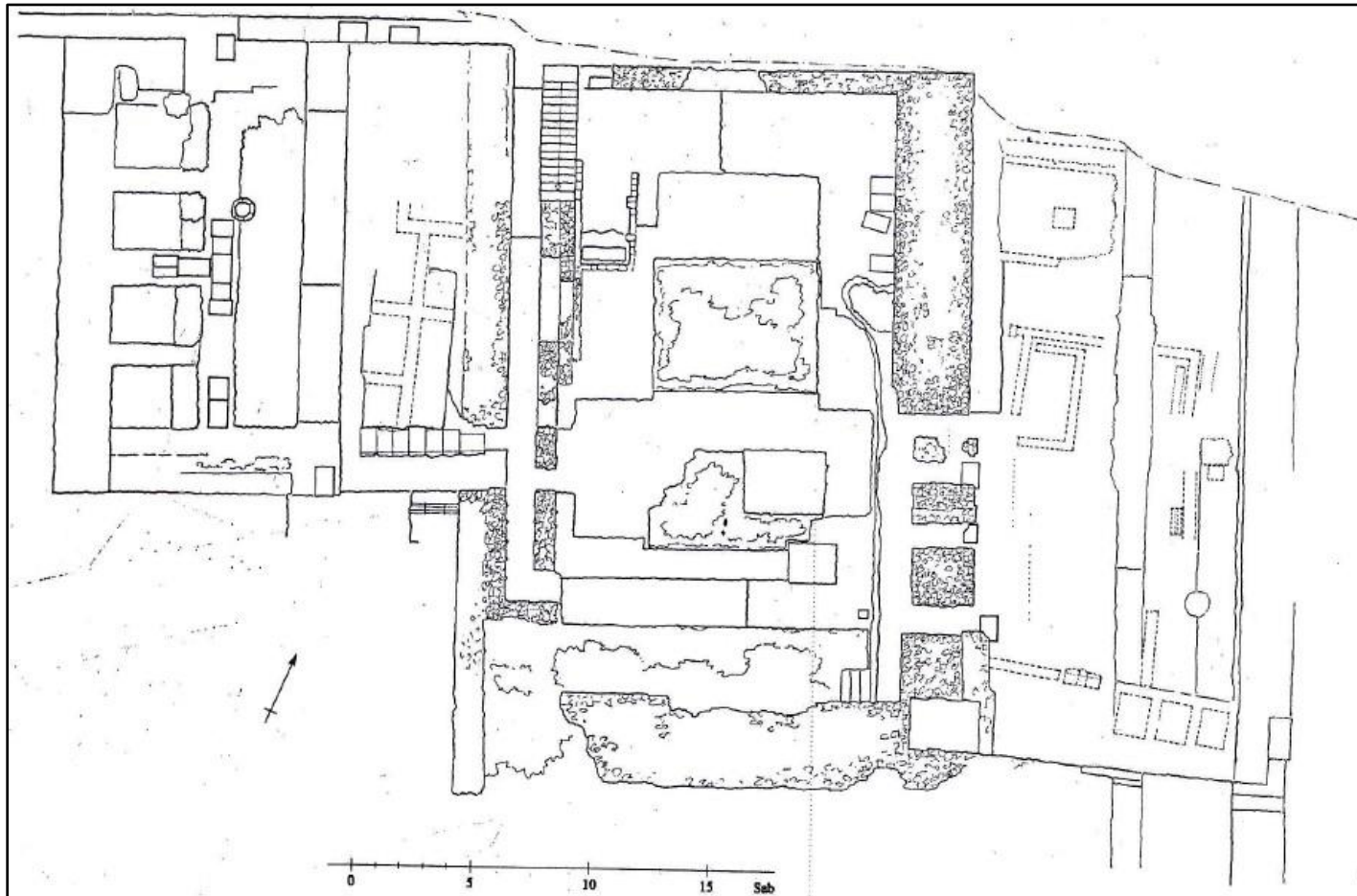
## Plate CCCXXXVIIb



Sarapeion, Karmouz. Excavated vestiges of phase (I) (solid line; off el-Falaki's grid) on either side of the Euergetean temple of phase (II) (dashed line) (Site 52. Sabottka 2008: 381, Abb. 7)

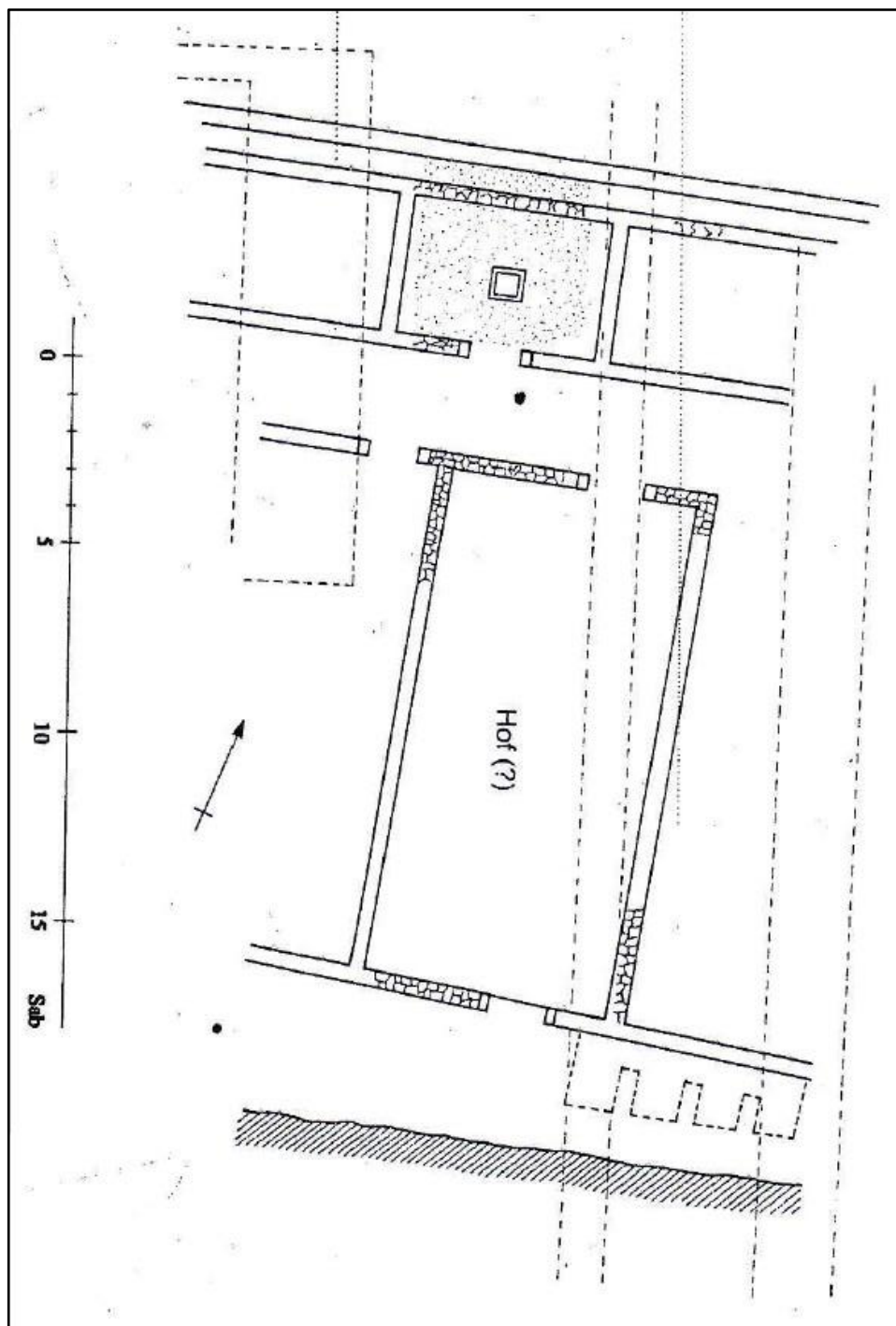


Plate CCCXXXVIIc




Sarapeion, Karmouz. Excavated vestiges of the Euergetean temple and *oikos*-building of phase (II) (solid line) relative to the constructions of phase (I) (dashed line) (Site 52. Sabottka 2008: 381, Abb. 6)

Plate CCCXXXVIIId



Sarapeion. Plan of phase (I) structures (solid line; off el-Falaki's grid) east of the Euergetean temple of phase (II). Successive constructions (dashed line) (Site 52. Sabottka 2008: 383, Abb. 8)

Plate CCCXXXVIIIa




Sarapeion. Constructions of phase (I), west of the Euergetean temple. Foundations between the ναός and *oikos*-building (Site 52. Expedition von Sieglin 1901; Photo No. 321; Sabottka 2008: 438, Taf. 7)

Plate CCCXXXVIIIb



Sarapeion. Constructions of phase (I), east of the Euergetean temple. Foundations of chamber-like structures off el-Falaki's grid (Site 52. Expedition von Sieglin 1901; Sabottka 2008: 439, Taf. 12)

Plate CCCXXXVIIIc



Sarapeion. Phase (I). Pebbled-pavement of the sacrificial altar of Ptolemy II Philadelphos and Arsinoe II (Site 52. Expedition von Sieglin 1901; Photo No. 373; Sabottka 2008: 439, Taf. 13)

Plate CCCXXXVIII d




Sarapeion. Phase (I). Pebbled-pavement of the sacrificial altar of Ptolemy II Philadelphos and Arsinoe II (Site 52. Expedition von Sieglin 1901; Photo No. 371; Sabottka 2008: 439, Taf. 14)

Plate CCCXXXVIII



Sarapeion. Phase (I). Sacrificial altar of Ptolemy II Philadelphos and Arsinoe II, *in situ*  
(Site 52. Expedition von Sieglin 1901; Photo No. 368; Sabottka 2008: 441, Taf. 15)


Plate CCCXXXVIII f



Sarapeion. Phase (I). Sacrificial altar of Ptolemy II Philadelphos and Arsinoe II, with traces of a Greek dedicatory inscription. GRM, Inv. No. 56 (Site 52. Breccia 1911: Tav. II, Fig. 6, Cat. No. 6)

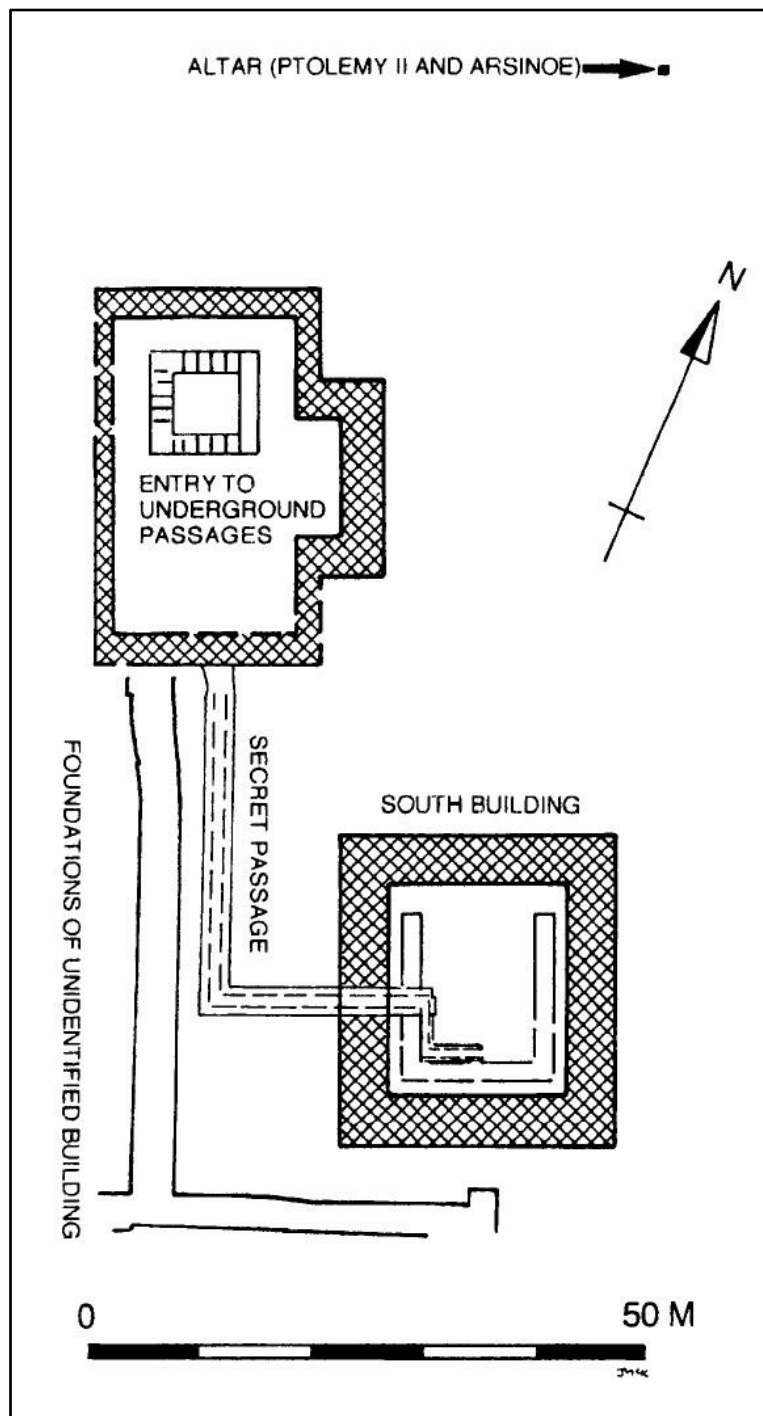


Plate CCCXXXVIIIg



Sarapeion. Phase (I). Sacrificial altar of Ptolemy II Philadelphos and Arsinoe II. Reconstruction;  
after E.R. Fiechter (Site 52. Aquatint; Probedruck. TUM A 134; Sabottka 2008: 441, Taf. 15)

Plate CCCXXXIX




Sarapeion, Karmouz. Plan of Ptolemaic structures pertaining in origin, to phase (I) (Site 52. McKenzie, Gibson, and Reyes 2004: 83, Fig. 7)

Plate CCCXLa



Sarapeion. Phase (II). Foundation plaque of the Euergetean ναός and τέμενος. Recto/verso:  
Greek-shown. Material: greenish-turquoise-glazed terracotta (Site 52. egyptmemory.com)

Plate CCCXLb



Sarapeion. Phase (II). Foundation plaque of the Euergetean ναός and τέμενος  
Recto/verso: hieroglyphic-shown. Material: greenish-turquoise-glazed terracotta  
(Site 52. McKenzie 2007: 53, Fig. 63)

Plate CCCXLc



Sarapeion. Phase (II). Foundation plaque of the Euergetean ναός and τέμενος  
Recto/verso: Greek-shown. Material: gold (Site 52. [fineartamerica.com](http://fineartamerica.com))

Plate CCCXIIa



Sarapeion. Phase (II). Foundation plaque of Philopator's shrine to Harpocrates

Bilingual: Greek-hieroglyphic. Material: gold (Site 52. britishmuseum.org)

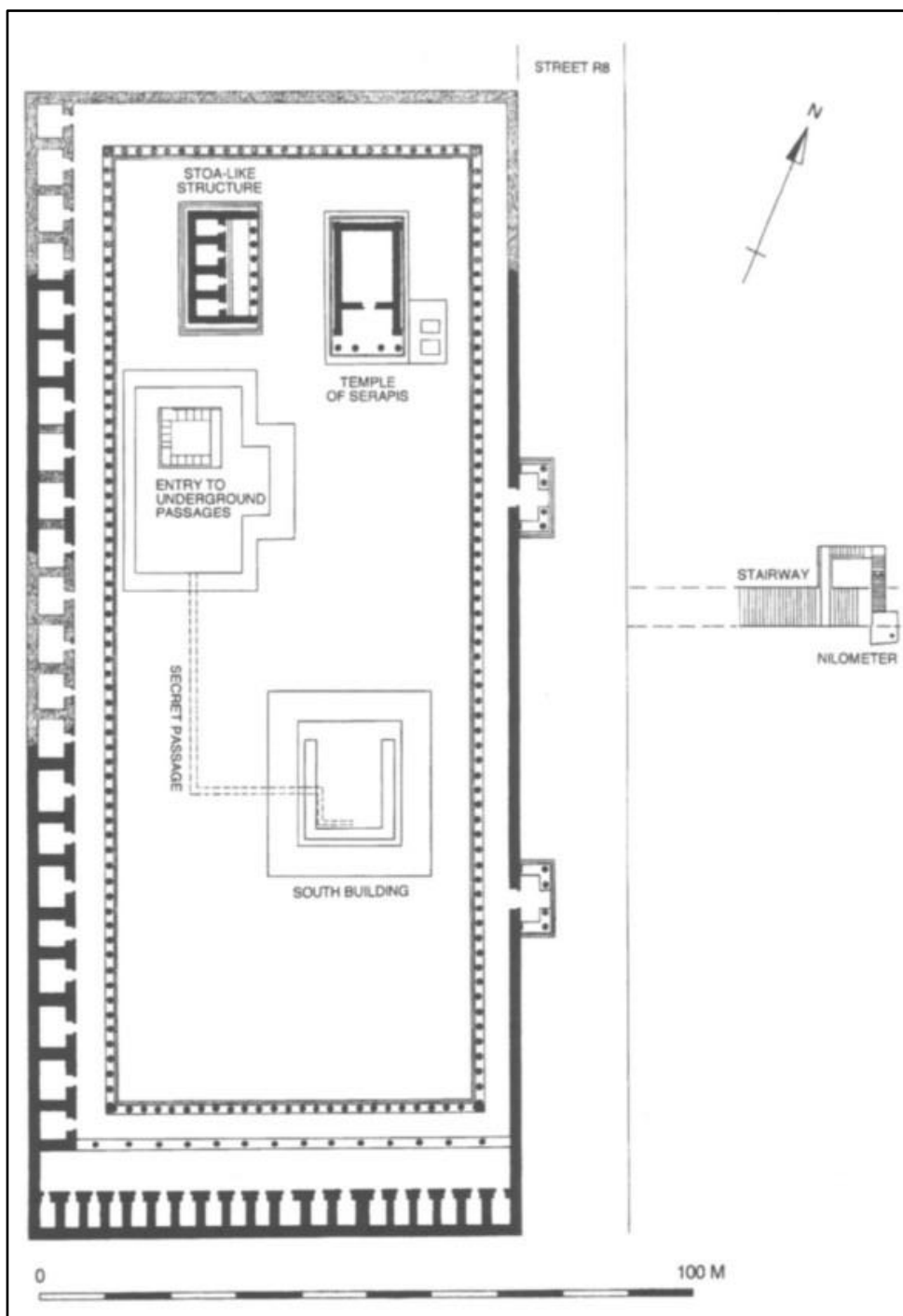
Plate CCCXlib



Sarapeion. Phase (II). Foundation plaque of Philopator's shrine to Harpocrates

Bilingual: Greek-hieroglyphic. Material: bronze (Site 52. [fineartamerica.com](http://fineartamerica.com))

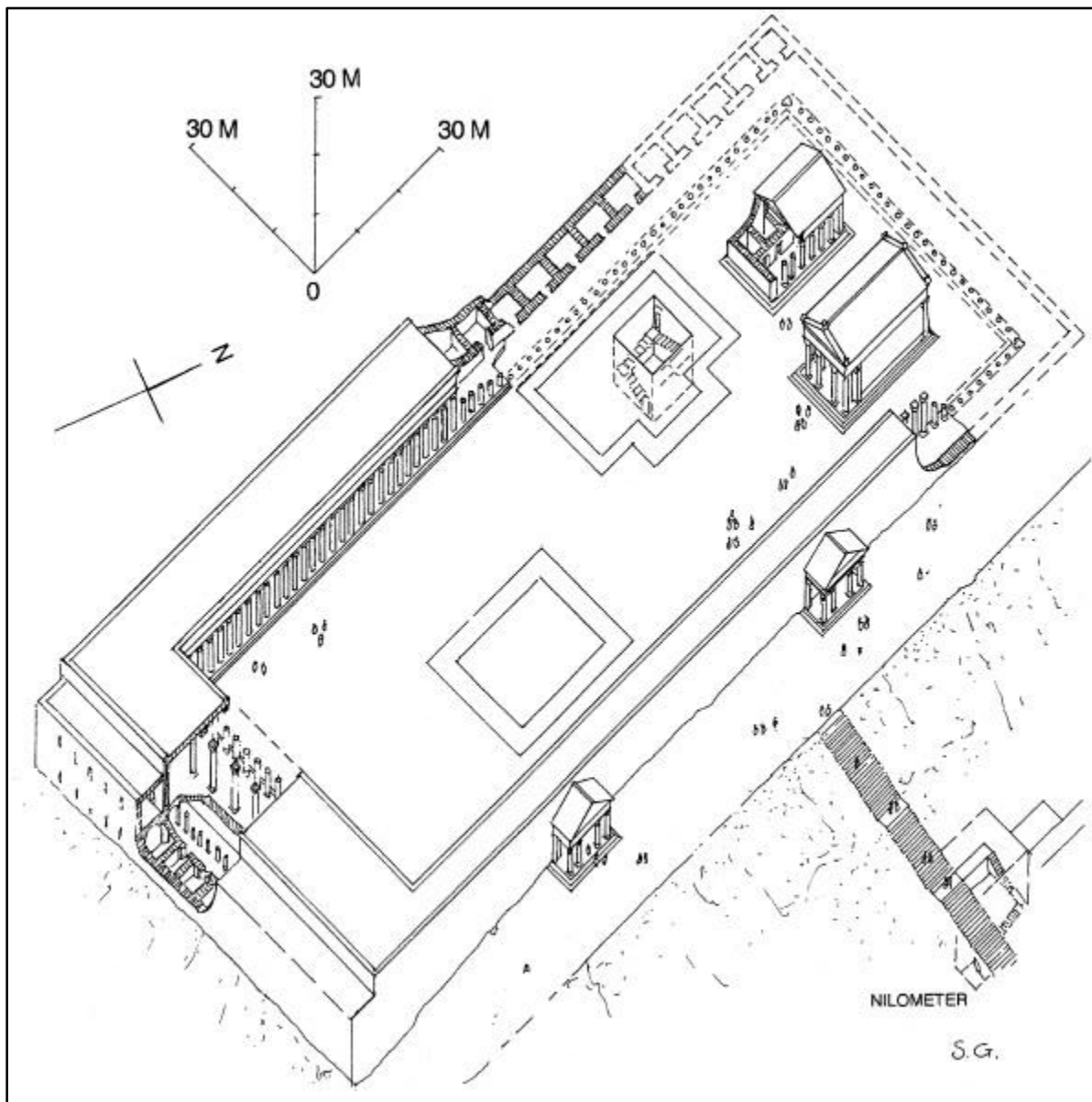
Plate CCCXLII



Sarapeion. Phase (II). Plan of the Euergetean sanctuary  
(Site 52. McKenzie, Gibson, and Reyes 2004: 85, Fig. 8)



Plate CCCXLIII



Sarapeion. Phase (II). Axonometric reconstruction of the Euergetean sanctuary (Site 52. McKenzie, Gibson, and Reyes 2004: 88, Fig. 9)

Plate CCCXLIV




Sarapeion, Karmouz. AE drachm of Trajan; regnal year LIE (15), ca. AD 111/112

Obverse: laureate bust in right-profile (AYT KAIC NEP TPAIANOS CEP ΓEPM); reverse: distyle temple of Sarapis

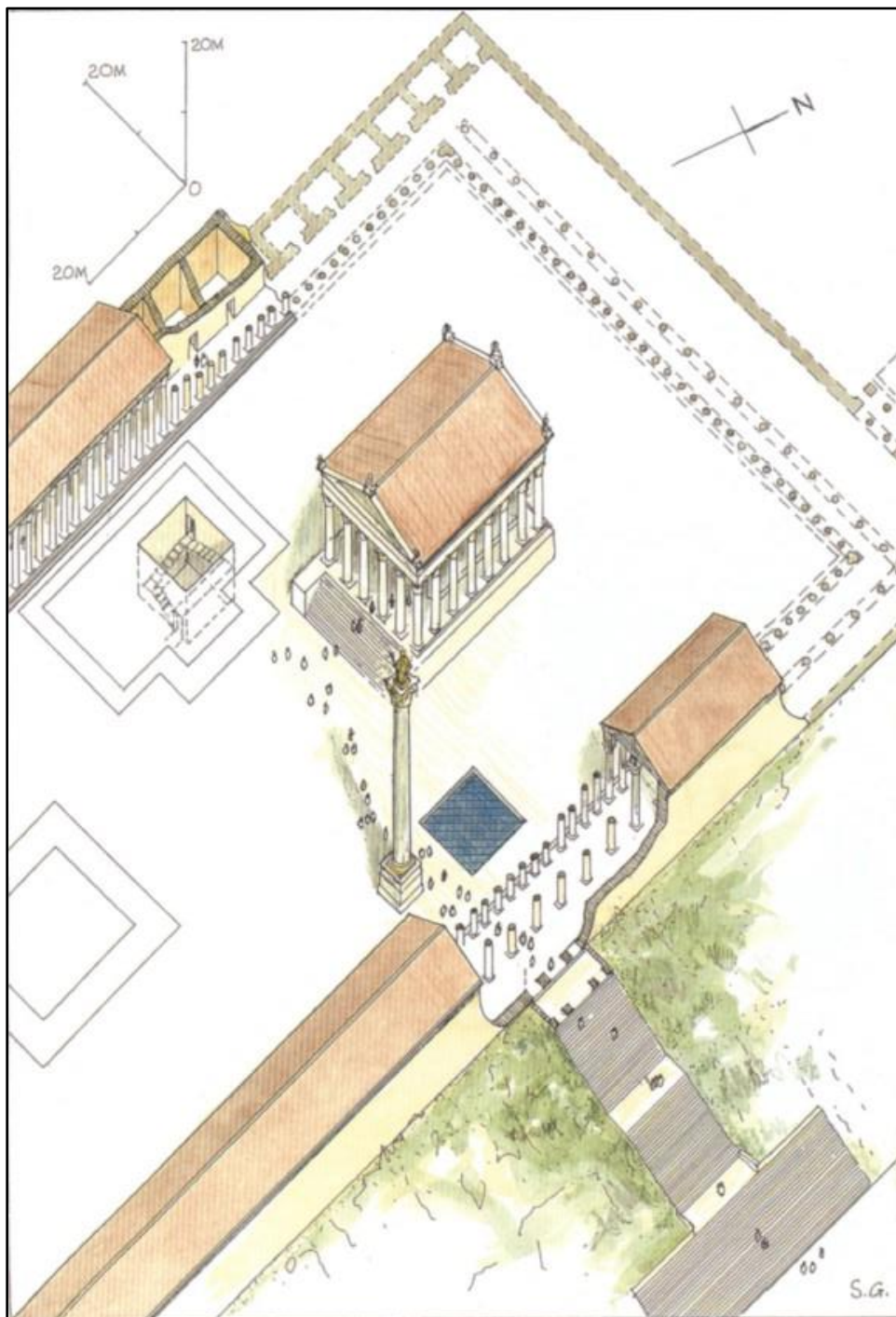
(Site 52. [tjbuggey.ancients.info](http://tjbuggey.ancients.info))

Plate CCCXLV



Sarapeion. Phase (III). Plan of the Roman sanctuary  
(Site 52. McKenzie, Gibson, and Reyes 2004: 93, Fig. 11)

Plate CCCXLVI



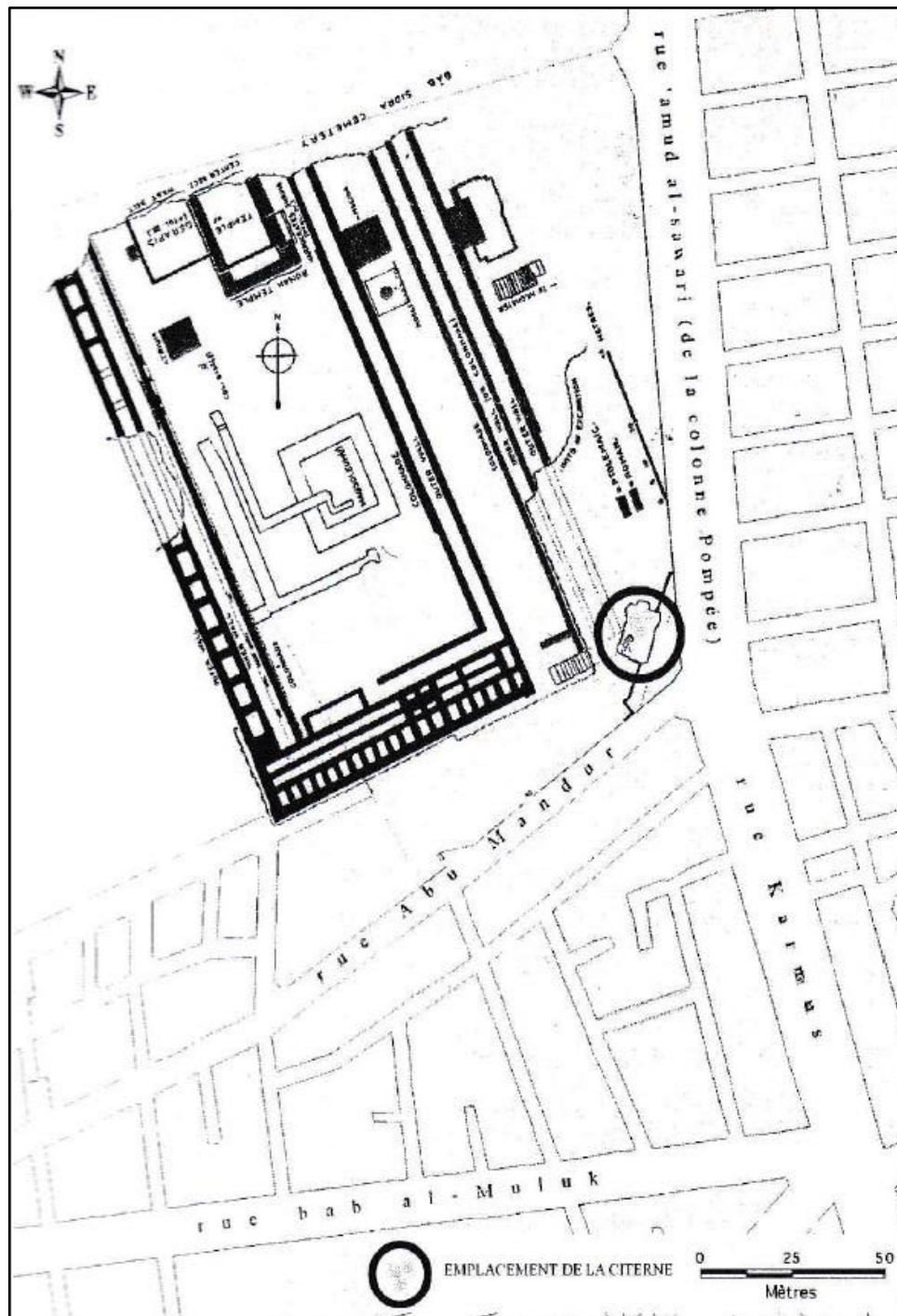
Sarapeion. Phase (III). Axonometric reconstruction of the Roman sanctuary (Site 52. McKenzie, Gibson, and Reyes 2004: Plate I)

Plate CCCXLVII



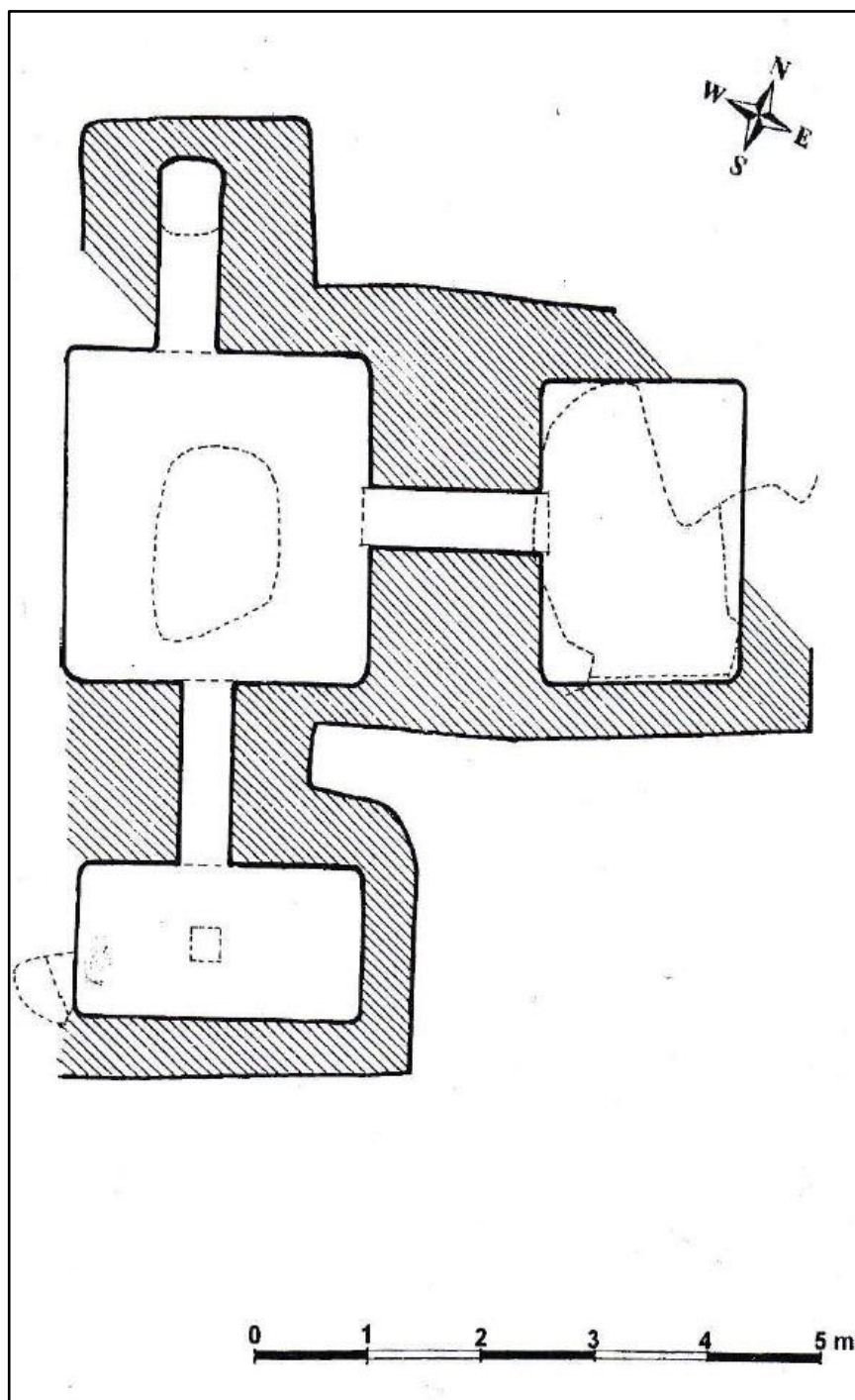
Mosaic from Σέπφωρις (present-day Tzipori, Israel); ca. the 5th century AD  
Above: Egypt, Nilotic scene; below: Alexandria, Diocletian's column, the Pharos  
lighthouse, and a city gate (Site 52. Leonard Victor Rutgers © 2016)

Plate CCCXLVIIIa



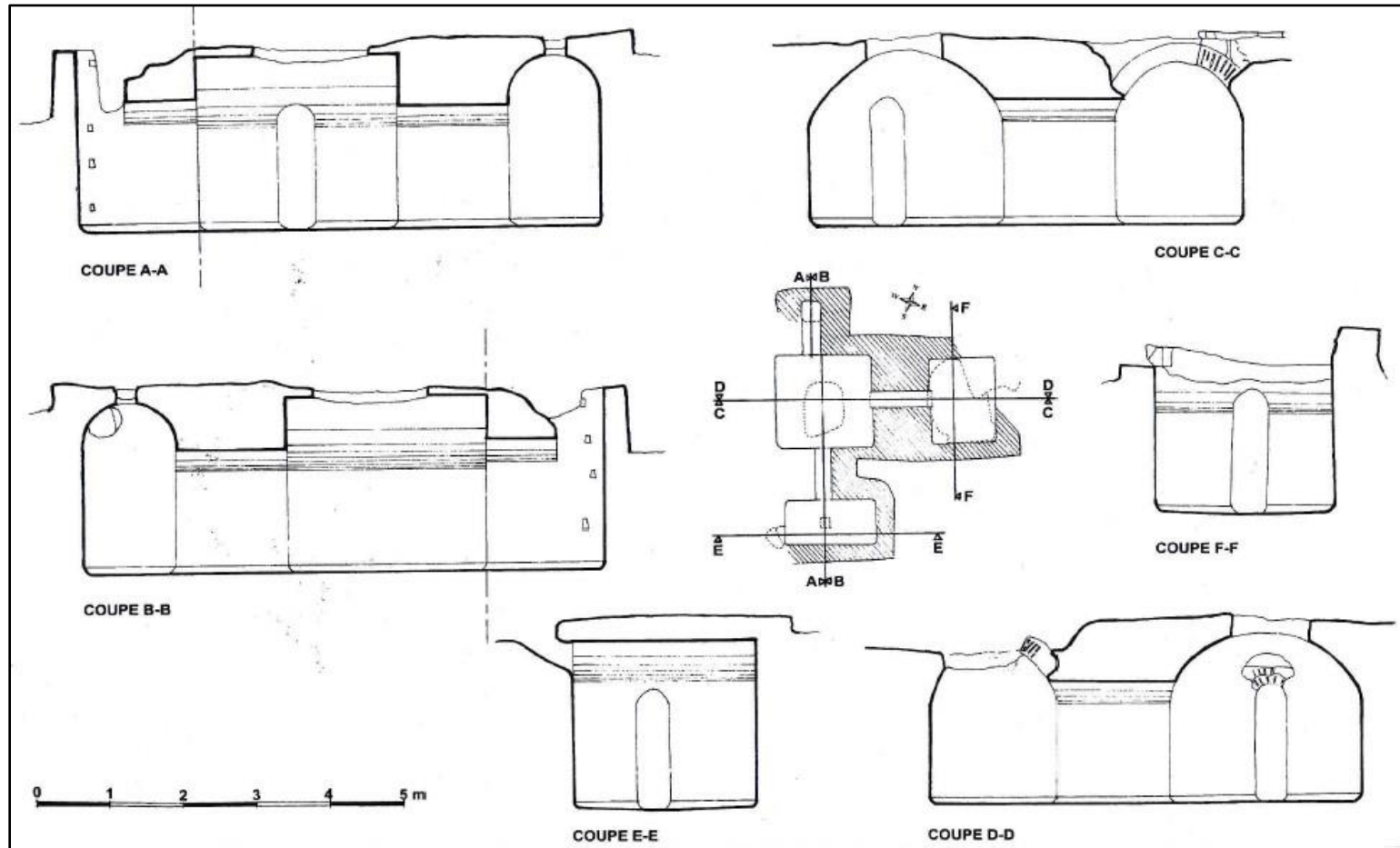
Sarapeion, Karmouz. Excavated cistern southeast of the enclosure; after A. Rowe (1946) and I. Hairy (2002) (Site 52. CEALex © 2002; Hairy 2002a: 30, Pl. 2)

Plate CCCXLVIIIb



Sarapeion, Karmouz. Excavated cistern southeast of the enclosure  
Plan; after I. Péguet (Site 52. CEALex © 2002; Hairy 2002a: 31, Pl. 3)

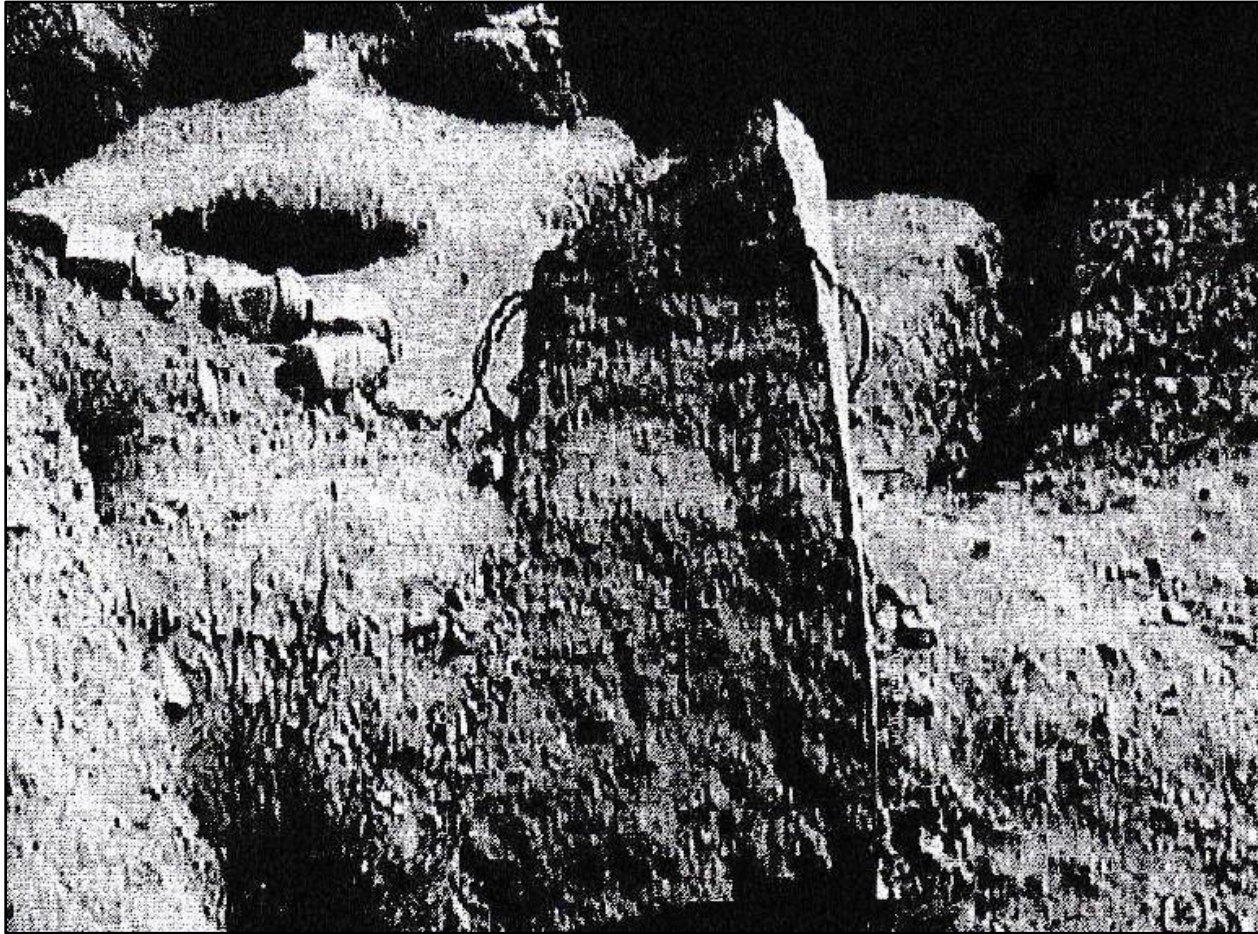
Plate CCCXLVIIIc



Sarapeion, Karmouz. Excavated cistern southeast of the enclosure  
Section; after I. Péguet (Site 52. CEAlex © 2002; Hairy 2002a: 34, Pl. 4)




Plate CCCXLVIII



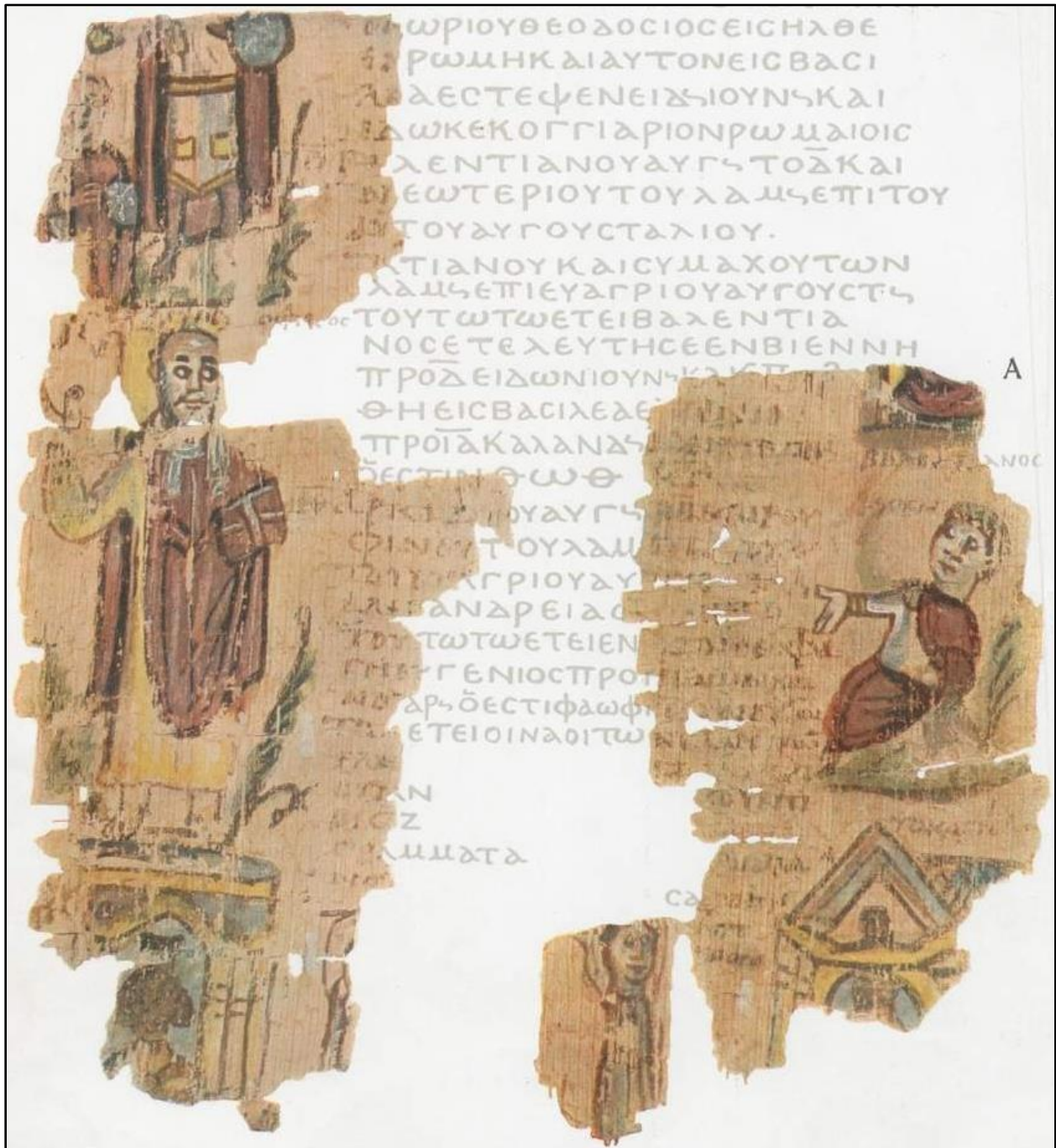
Sarapeion, Karmouz. *Anta* of a half-column in pink granite. In the background, the vaults of the cistern; after Y. Guyard (Site 52. CEALex © 2002; Abd el-Fattah 2002: 26, Fig. 4)

Plate CCCXLVIII



Sarapeion. Karmouz. Fragment of a mosaic pavement covering one of the vaults of the cistern; after J.-Cl. Hurteau (Site 52. CEAlex © 2002; Abd el-Fattah 2002: 26, Fig. 3)

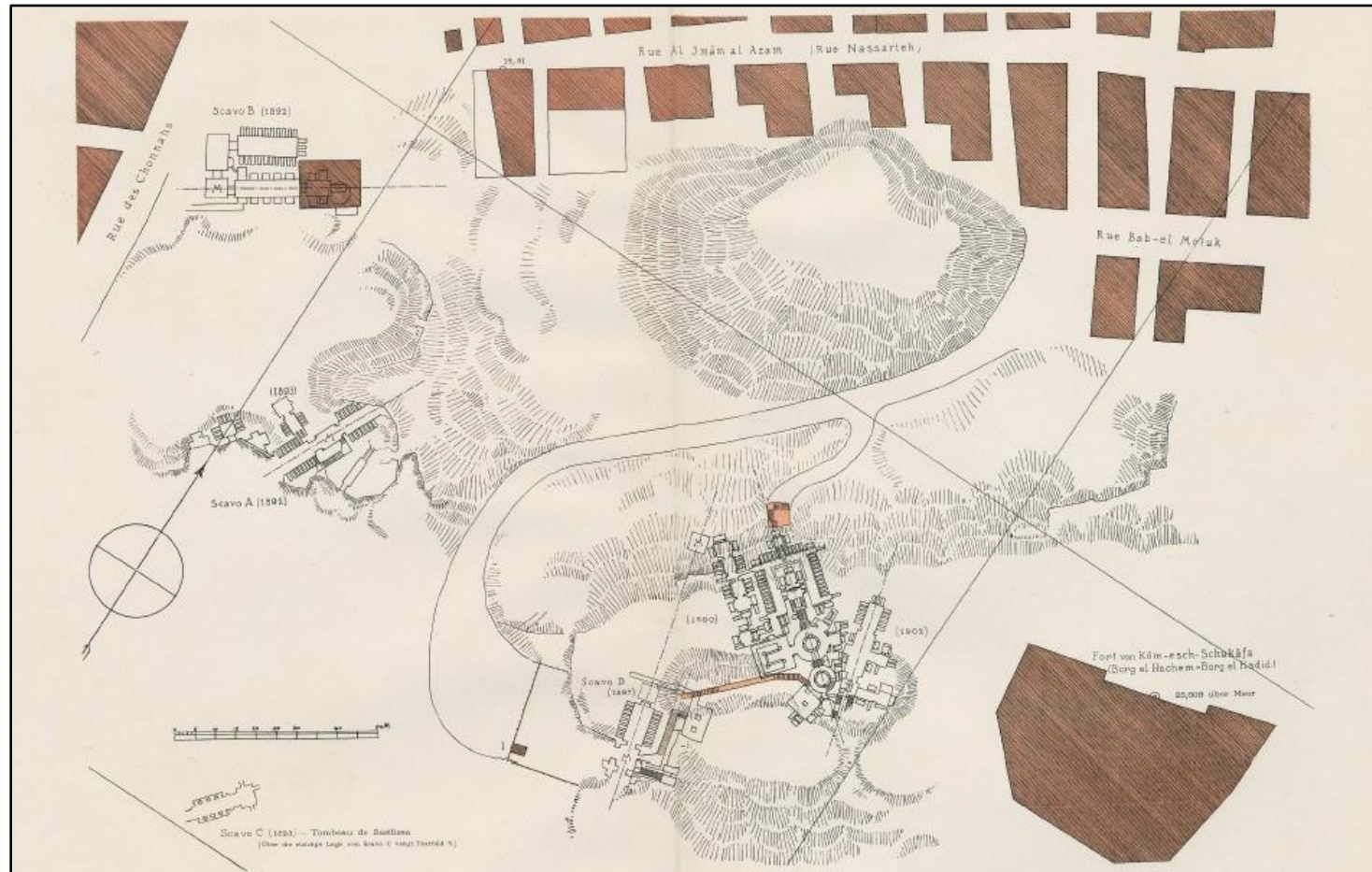
Plate CCCXLIX



Sarapeion, Karmouz. Fragment of papyrus from the Alexandrian World Chronicle

Theme: Theophilus' triumph over Sarapis (Site 52. roger-pearse.com)

Plate CCCL



Kom el-Shuqafa necropolis. General plan  
(Site 53. Schreiber et al. 1908b: Tafel I)

Plate CCCLI



Kom el-Shuqafa necropolis. Plateau; excavations of Expedition  
Ernst von Sieglin, 1900-02 (Site 53. Schreiber et al. 1908b: Tafel XII)

Plate CCCLII



**Kom el-Shuqafa necropolis. Plateau; excavations of Expedition  
Ernst von Sieglin, 1900-02 (Site 53. Schreiber et al. 1908b: Tafel XV)**

Plate CCCLIIIa



**Kom el-Shuqafa necropolis. Plateau; looking towards Fort Kom el-Hadid,  
aka Borg Abu el-Hachem (Site 53. Schreiber et al. 1908b: Tafel XVI)**

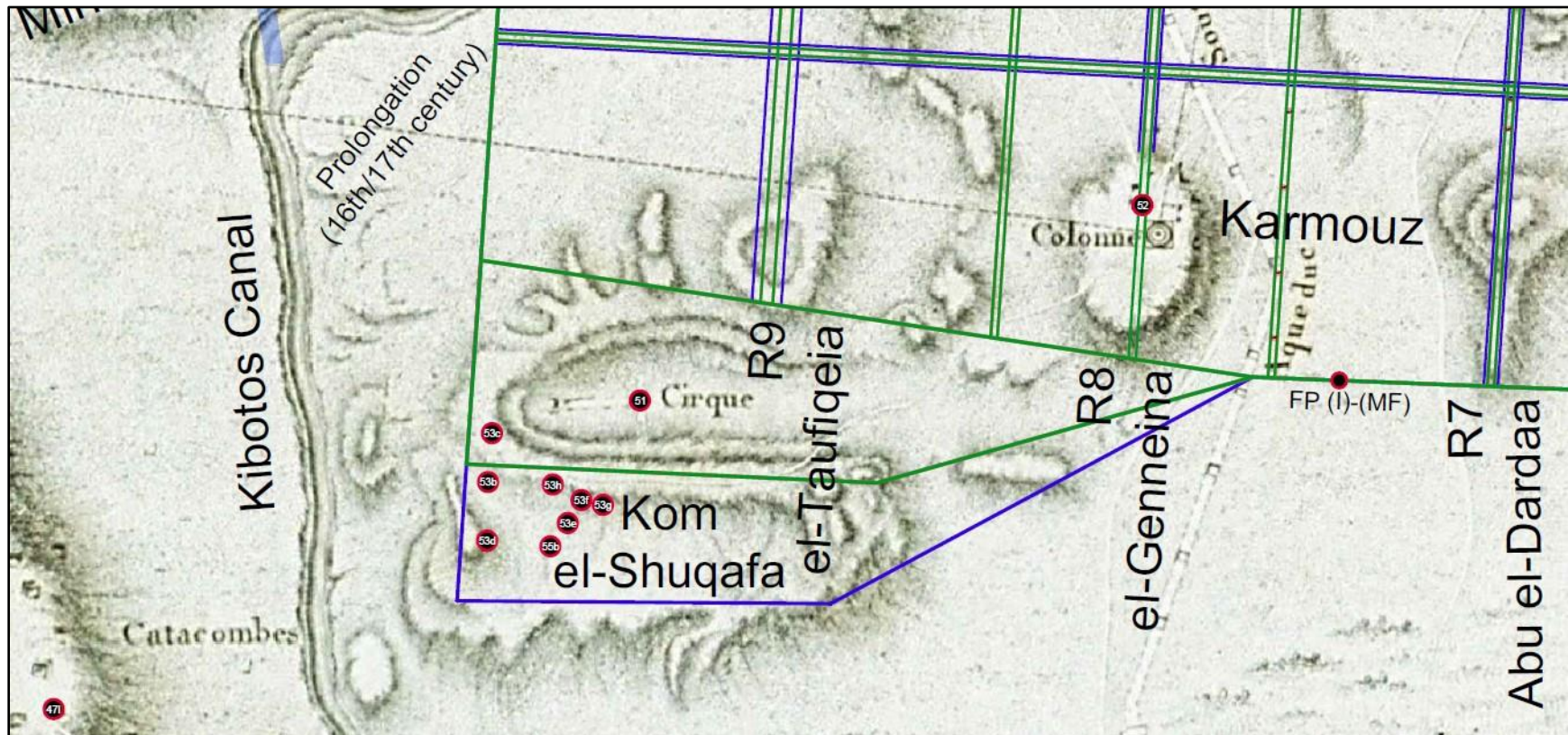
Plate CCCLIIIb



Kom el-Shuqafa necropolis. Plateau; excavations of Expedition  
Ernst von Sieglin, 1900-02 (Site 53. Schreiber et al. 1908b: Tafel XVII)

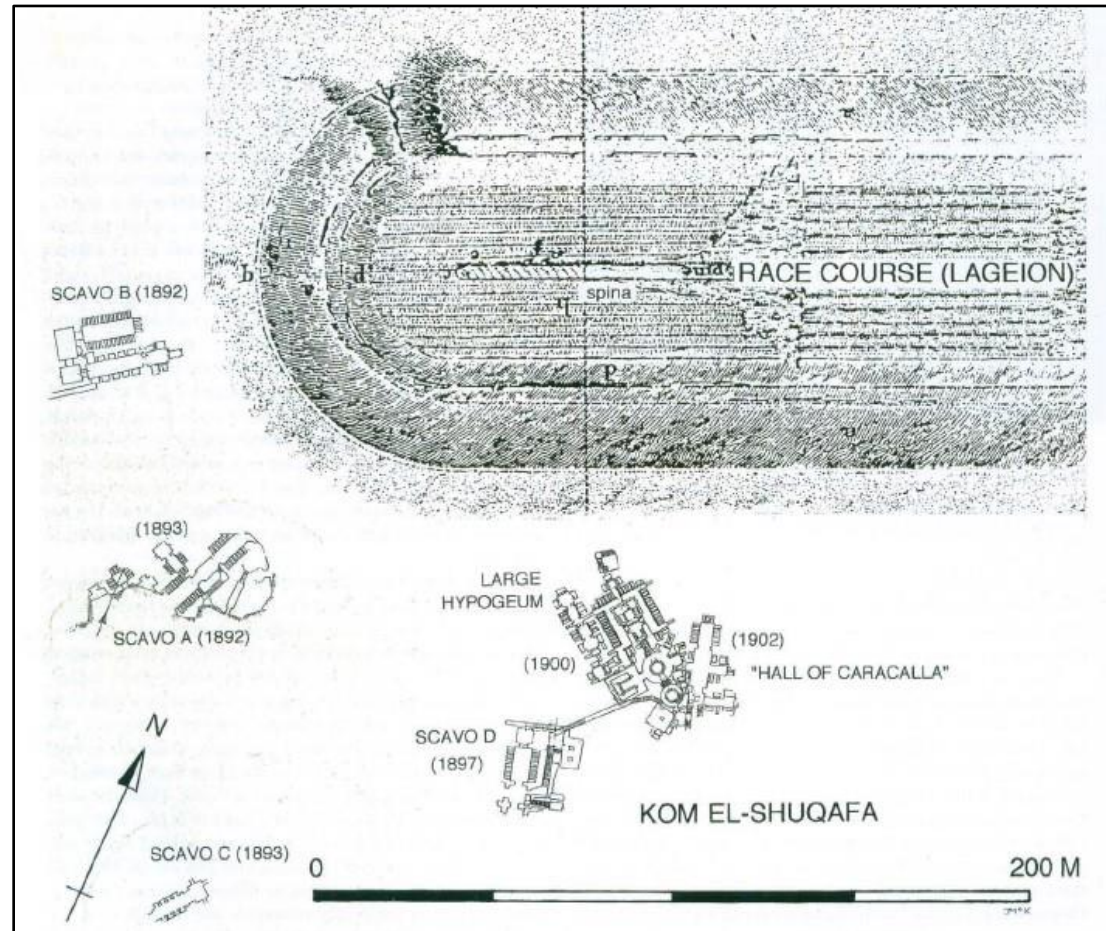


Plate CCCLIV



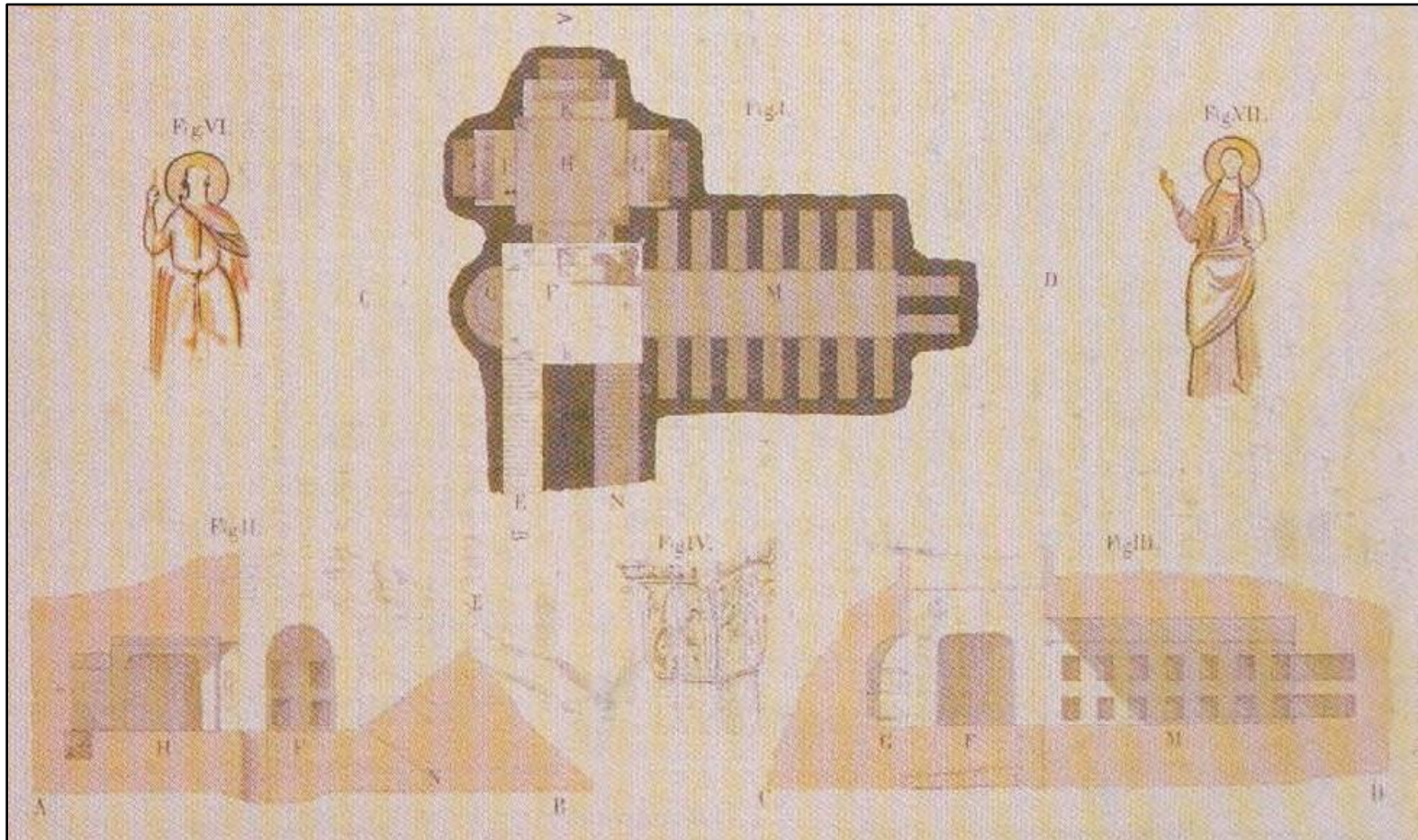
Kom el-Shuqafa necropolis (53b-h). Relative location to nearby sites: *circus-hippodromos* (51); Sarapeion (52); bath complexes (55b); Agnew's hypogeum (47i) (Site 53. AutoCAD map V4. Cropped. Author @ 2019)

Plate CCCLV



Kom el-Shuqafa necropolis. Excavated funerary structures south and west of the *circus-hippodromos* (Site 53. McKenzie 2007: 238, Fig. 403)

Plate CCCLVIa



Kom el-Shuqafa necropolis. Wescher tomb  
Plan and section (Site 53a. McKenzie 2007: 239, Fig. 404b)

Plate CCCLVIb

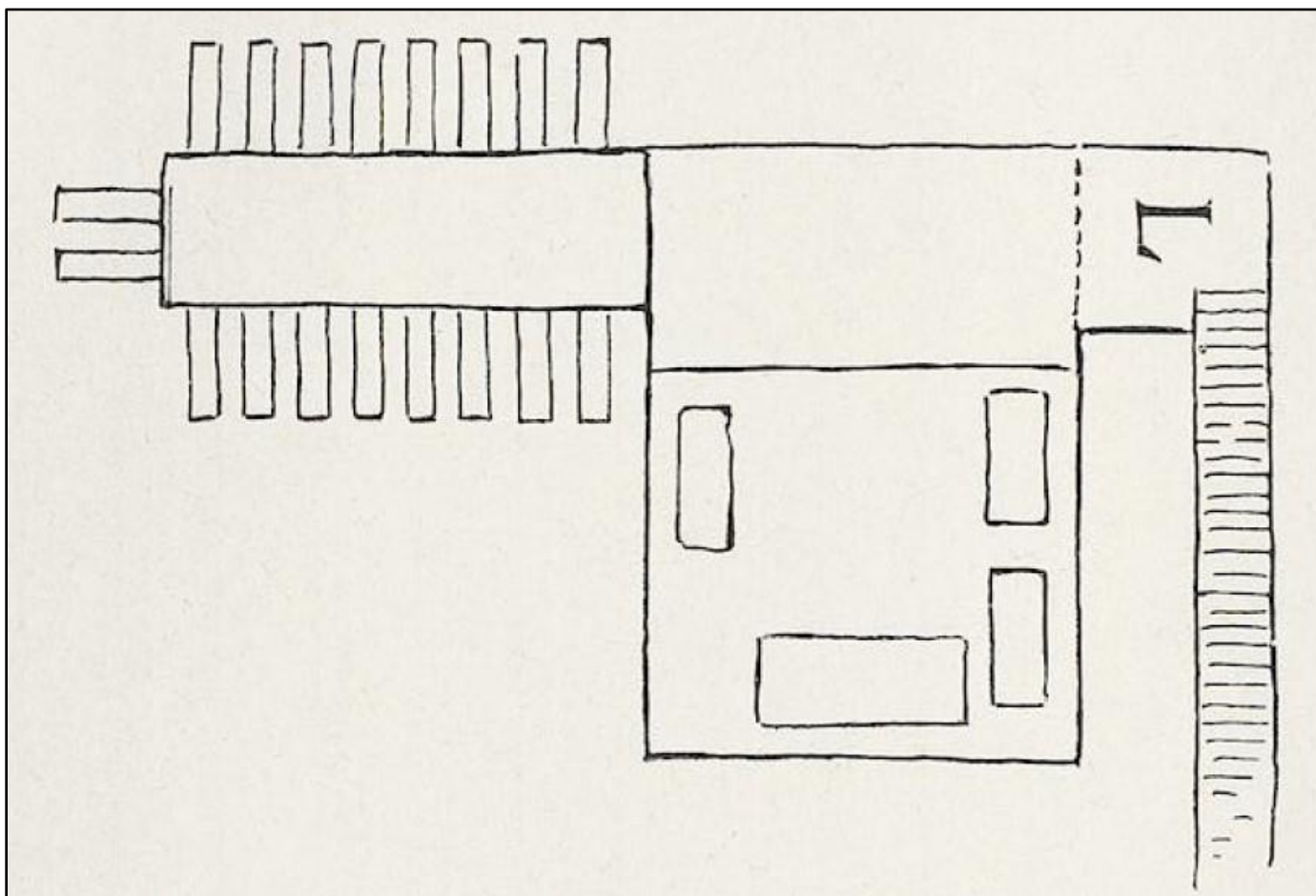


Kom el-Shuqafa necropolis. West chamber

Painted frieze of the *exedra*

(Site 53a. McKenzie 2007: 239, Fig. 404a)

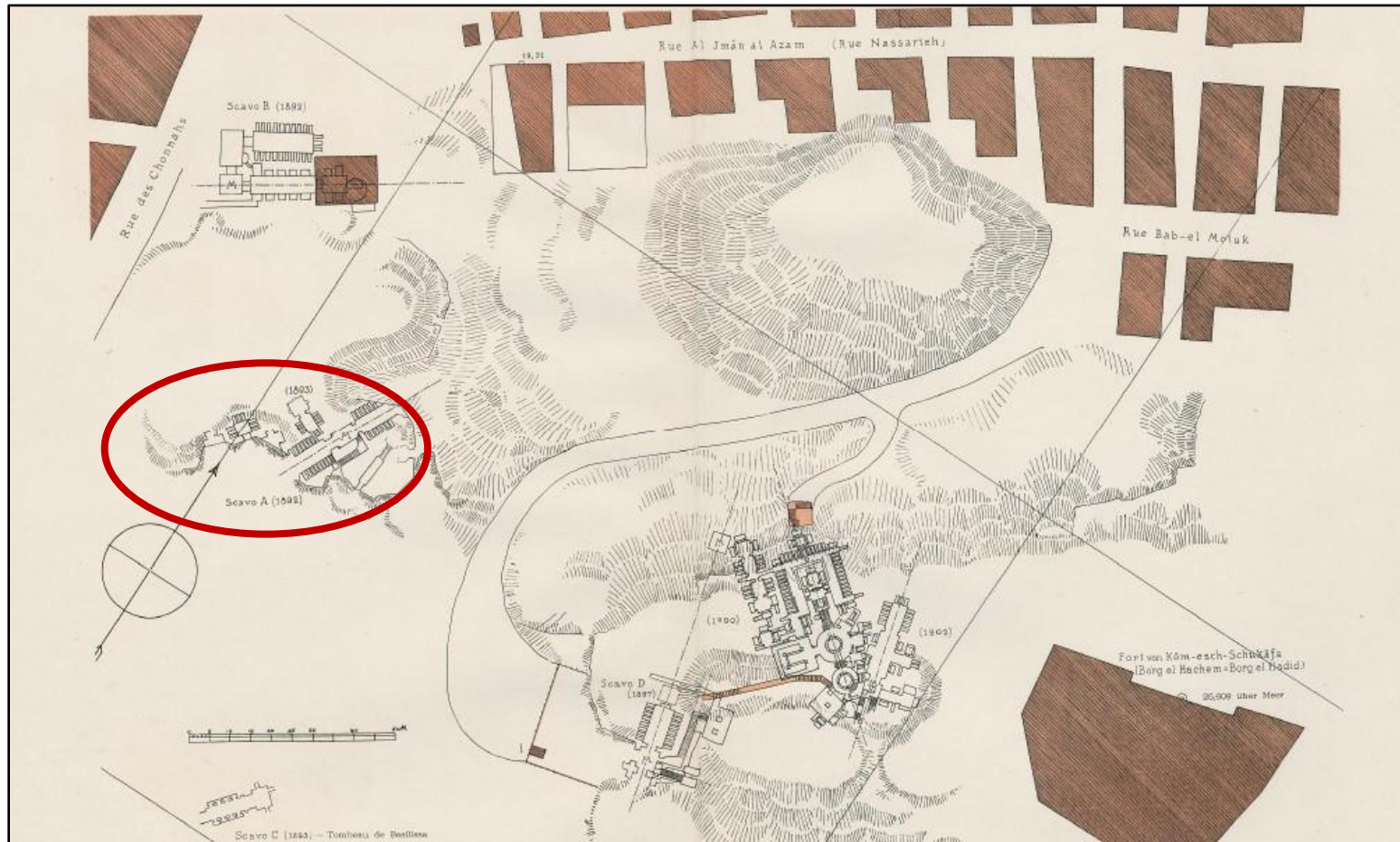
Plate CCCLVII



Kom el-Shuqafa necropolis. Pugioli tomb: Schreiber's Typus (E)

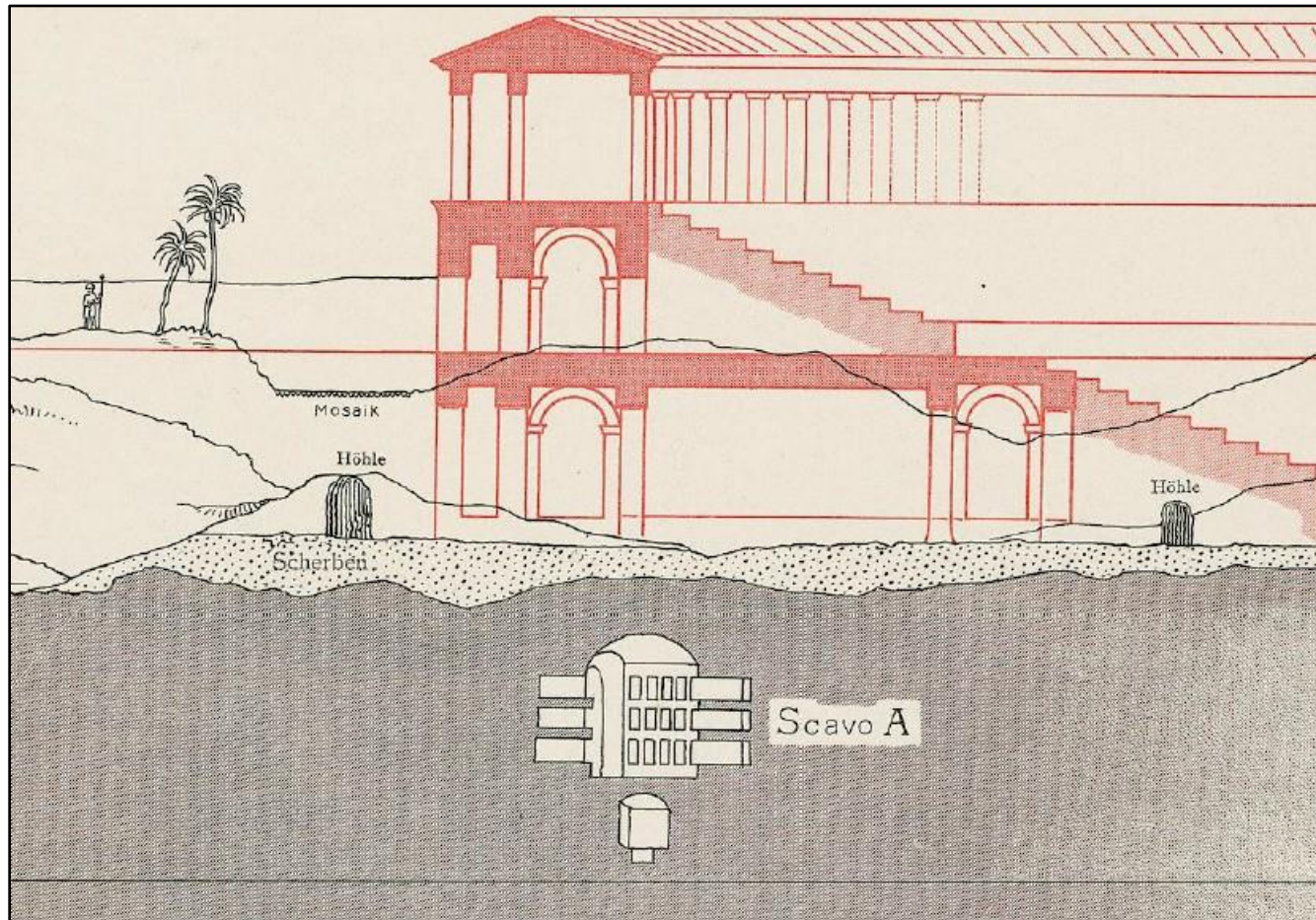
Plan (Site 53a. Schreiber 1908c: 167, Abb. 101)

Plate CCCLVIIIa



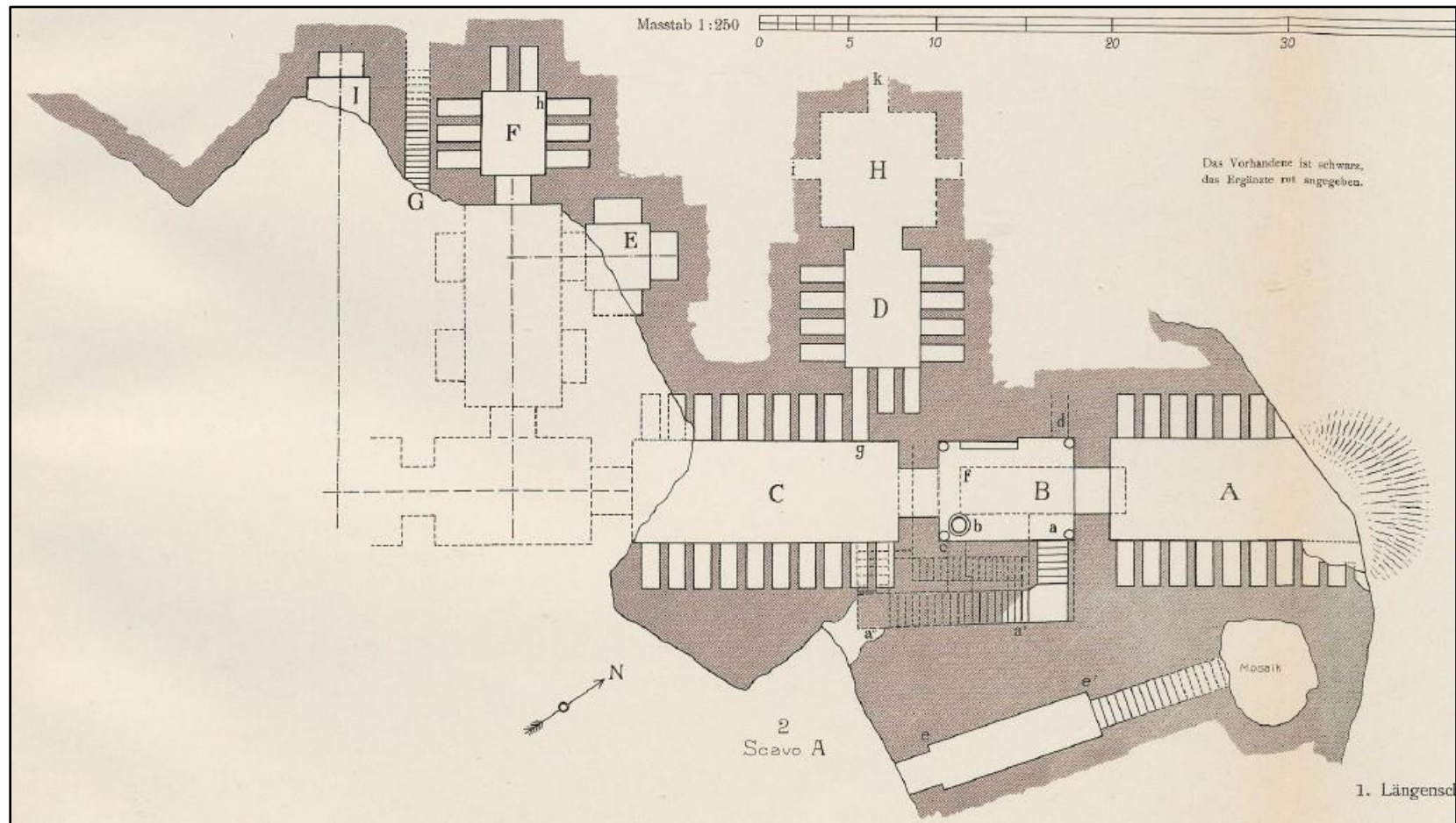
Kom el-Shuqafa necropolis. Scavo (A); localisation  
(Site 53b. Schreiber et al. 1908b: Tafel I. Labels added by author)

Plate CCCLVIIIb



Kom el-Shuqafa necropolis. Scavo (A). Section  
(Site 53b. Schreiber et al. 1908b: Tafel II, Fig. 1. Cropped)

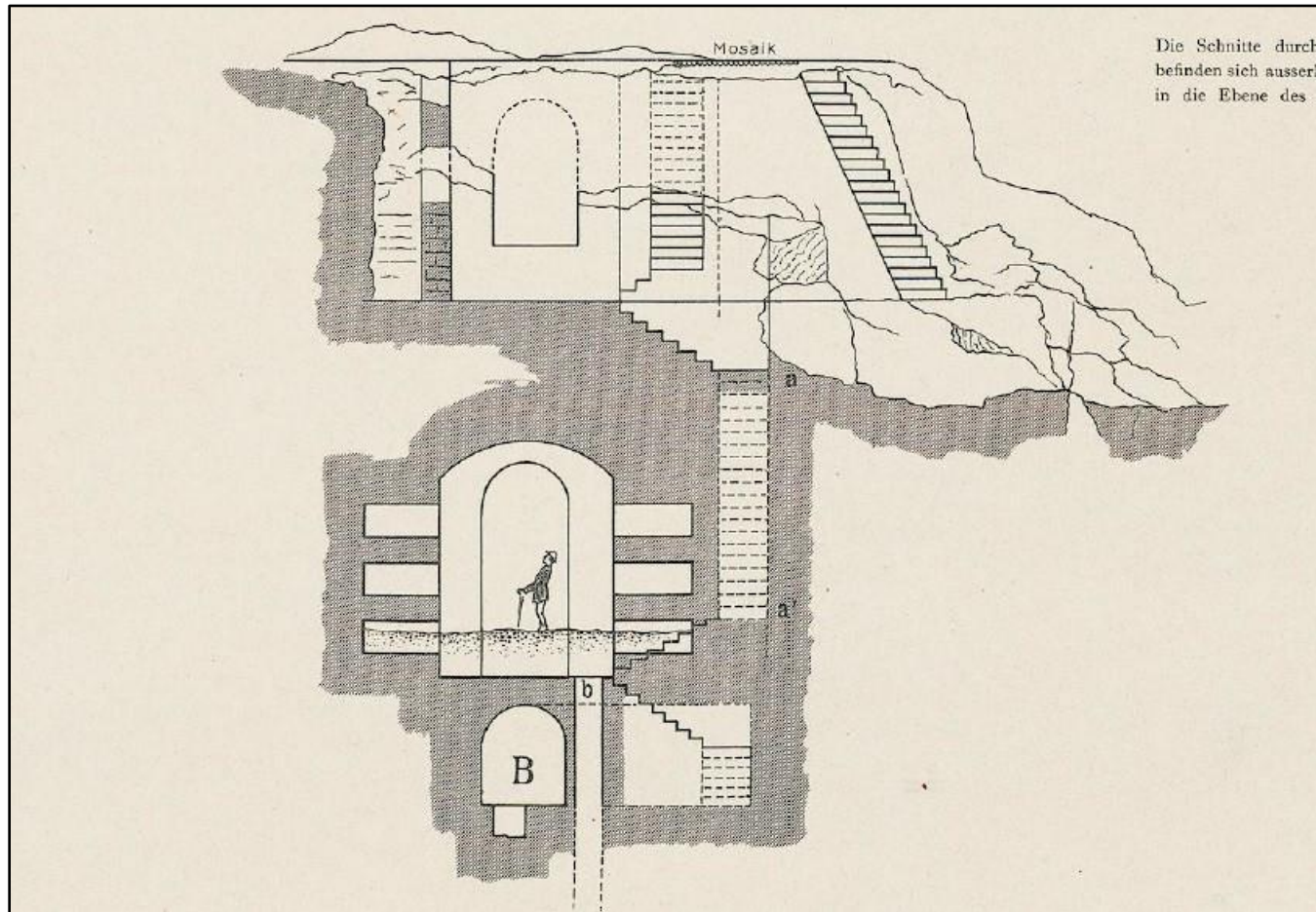
Plate CCCLIXa



Kom el-Shuqafa necropolis. Scavo (A). Plan  
(Site 53b. Schreiber et al. 1908b: Tafel II, Fig. 2)

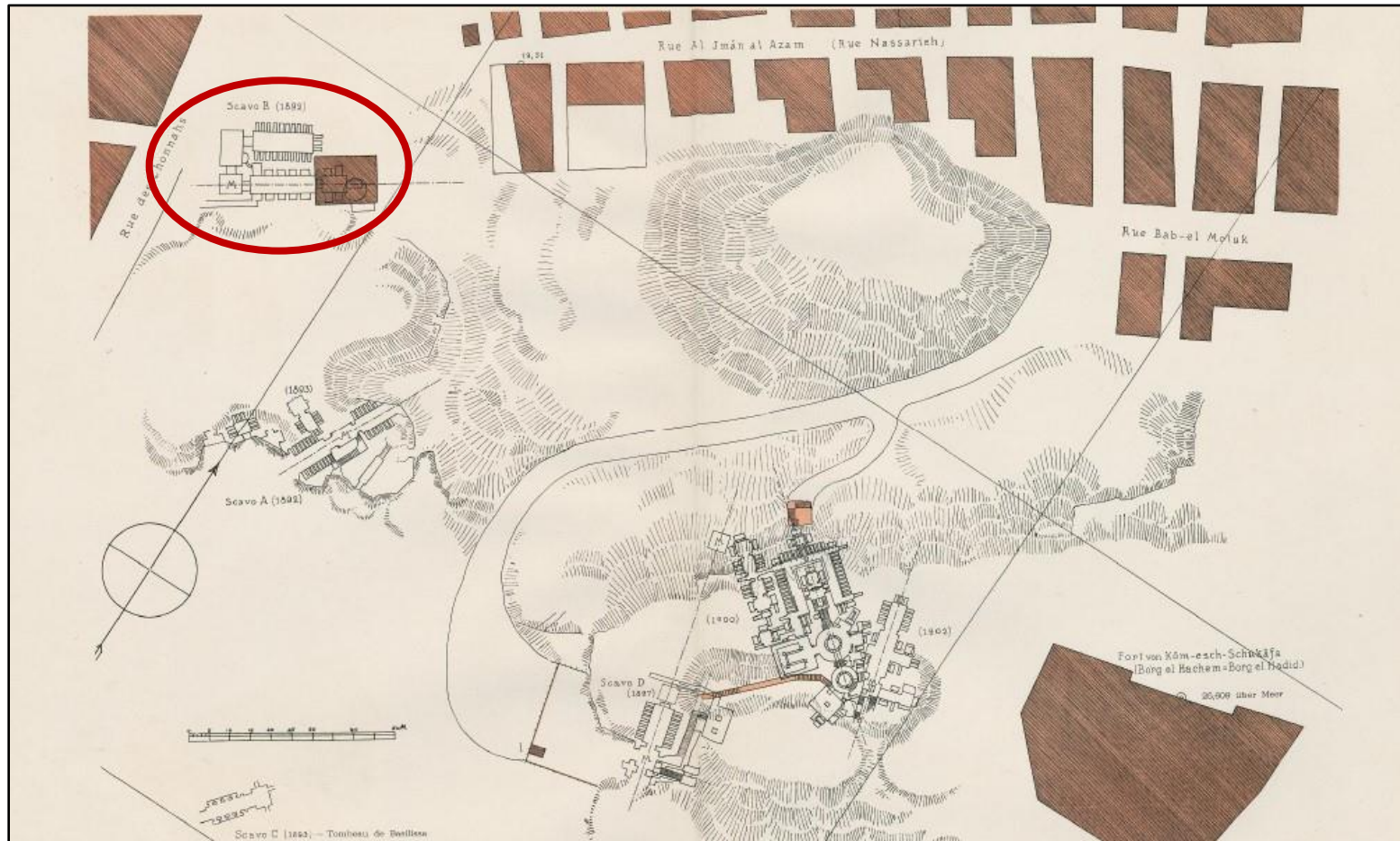


Plate CCCLIXb



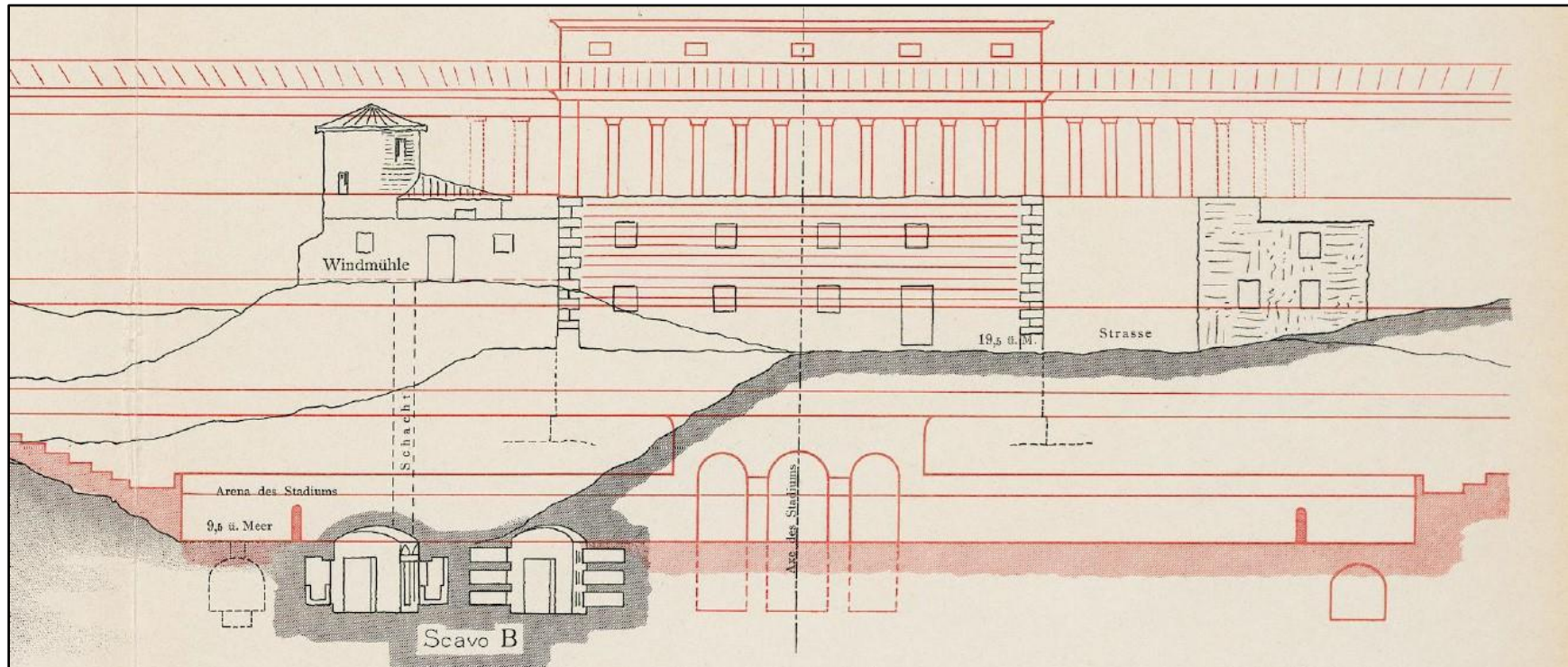
Kom el-Shuqafa necropolis. Scavo (A). Section  
(Site 53b. Schreiber et al. 1908b: Tafel II, Fig. 3)

Plate CCCLXa



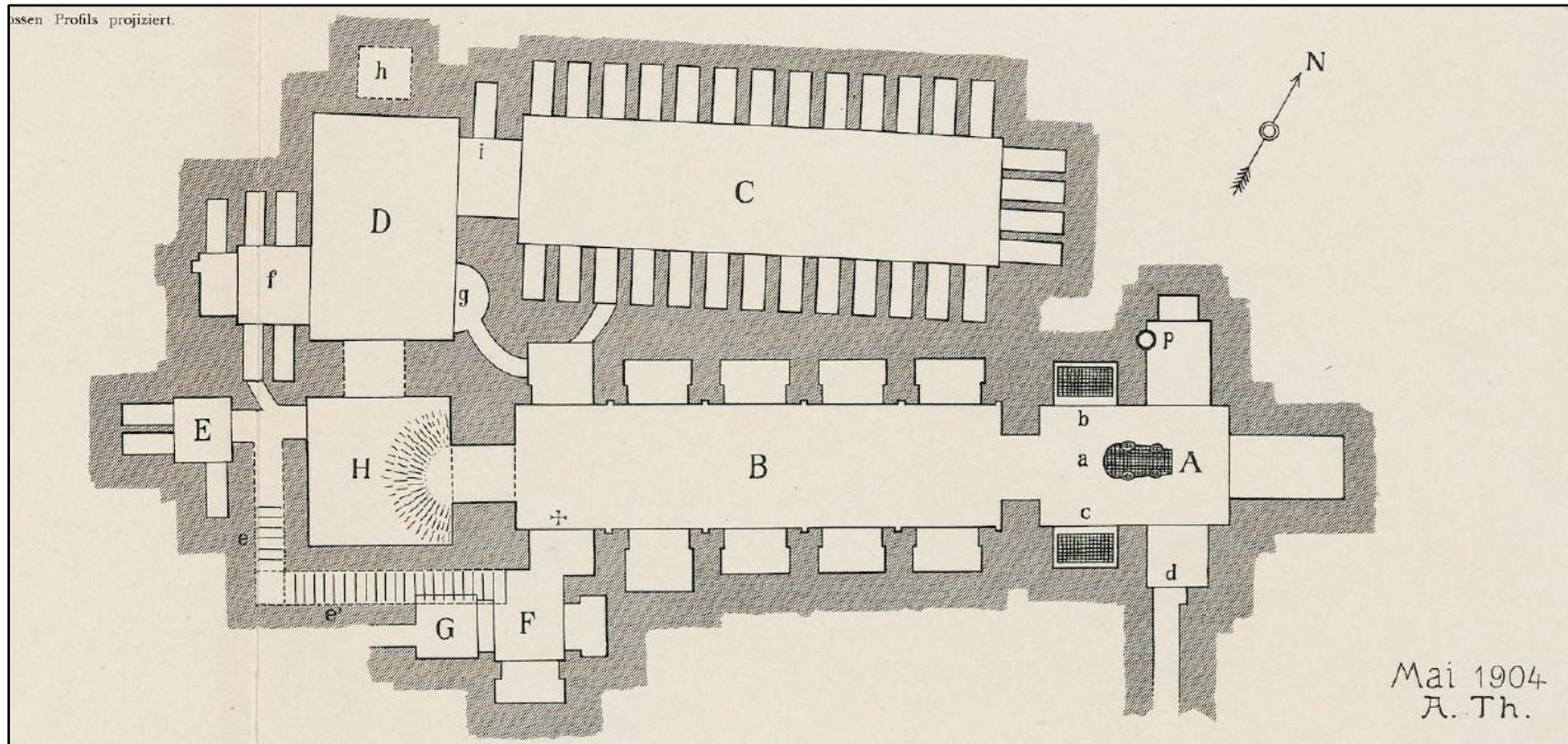
Kom el-Shuqafa necropolis. Scavo (B); localisation  
(Site 53c. Schreiber et al. 1908b: Tafel I. Labels added by author)

Plate CCCLXb



Kom el-Shuqafa necropolis. Scavo (B). Section  
(Site 53c. Schreiber et al. 1908b: Tafel II, Fig. 1. Cropped)

Plate CCCLXI



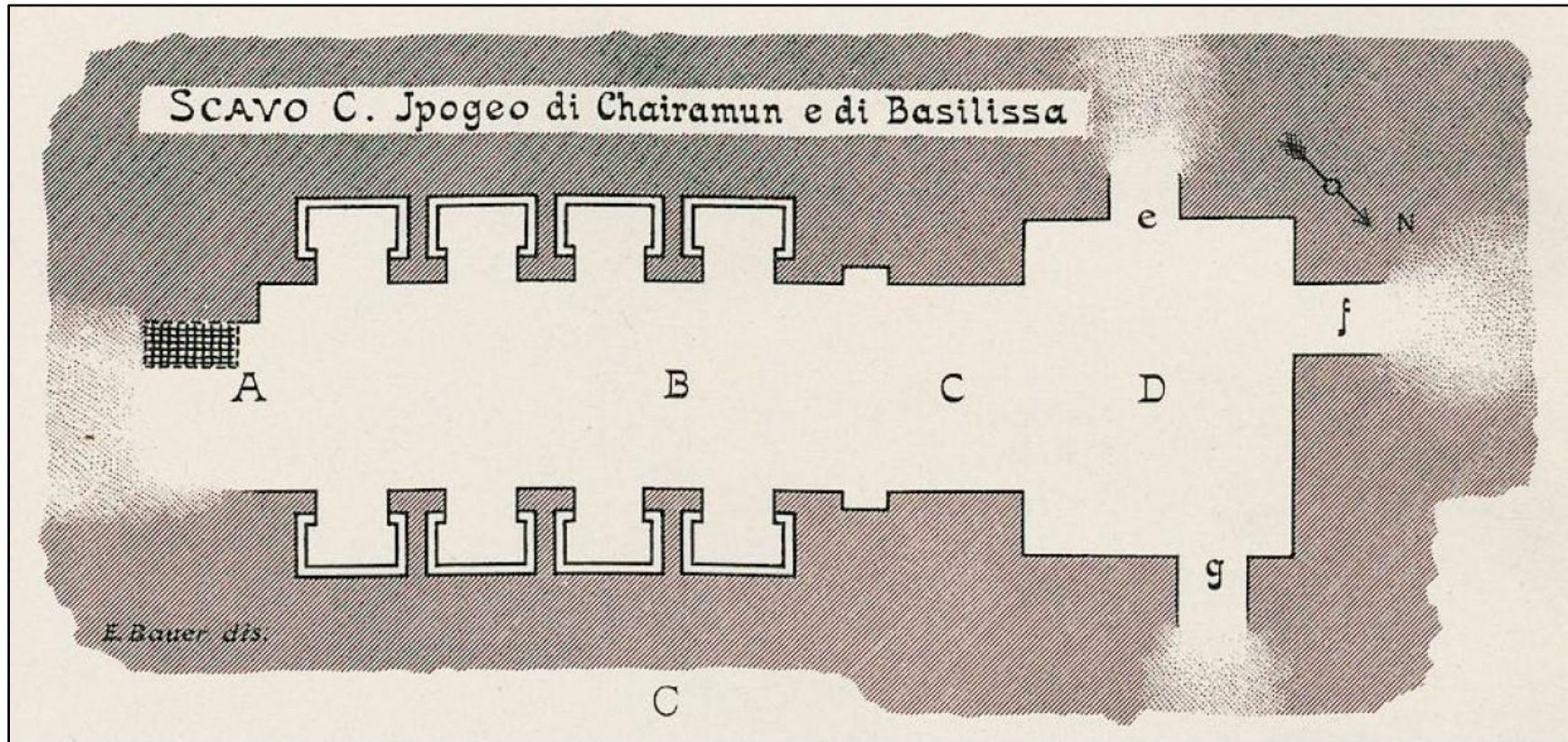
Kom el-Shuqafa necropolis. Scavo (B). Plan  
(Site 53c. Schreiber et al. 1908b: Tafel II, Fig. 4)

Plate CCCLXII



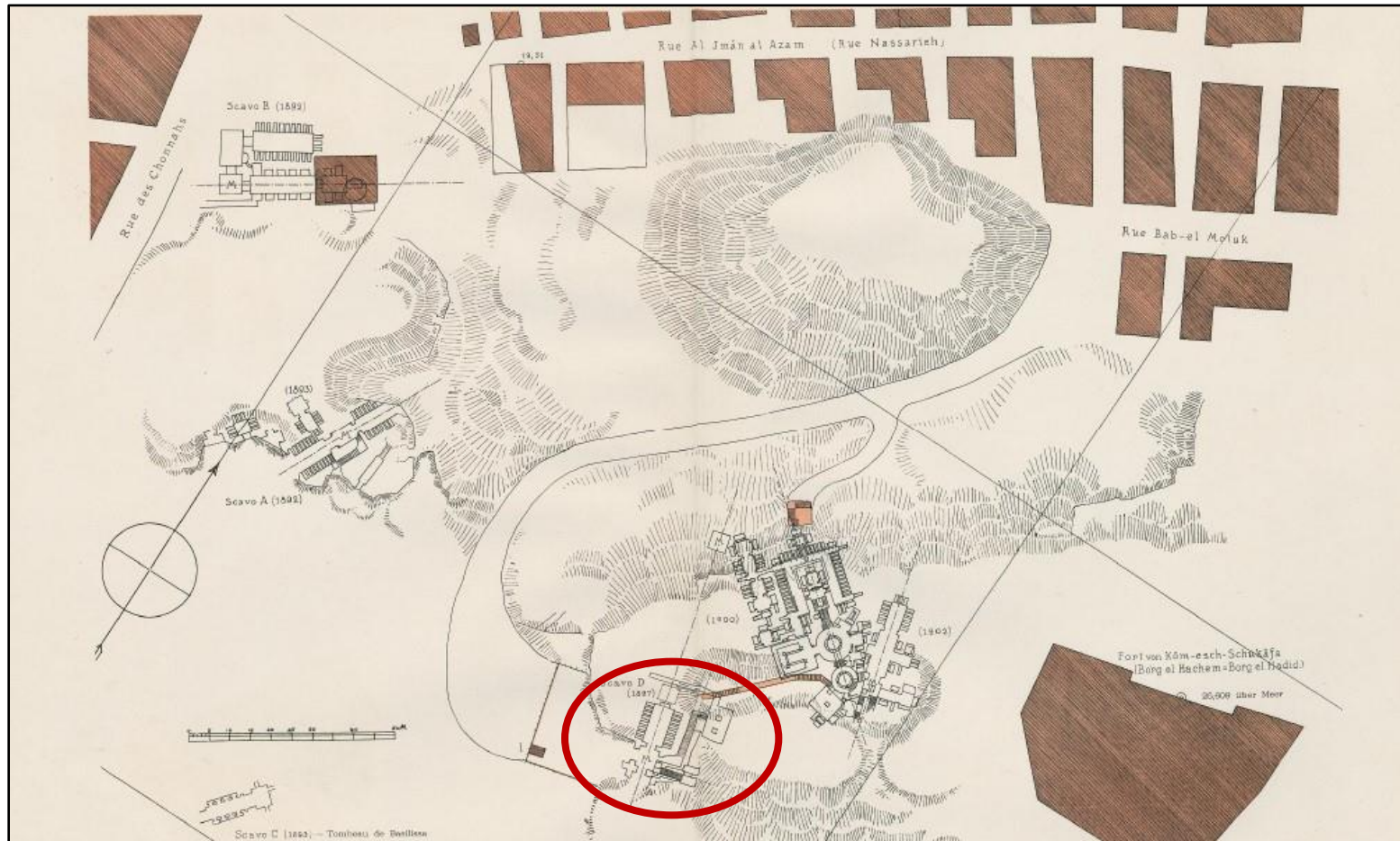
Kom el-Shuqafa necropolis. Scavo (C); localisation  
(Site 53d. Schreiber et al. 1908b: Tafel I. Labels added by author)

Plate CCCLXIII



Kom el-Shuqafa necropolis. Scavo (C). Plan  
(Site 53d. Schreiber et al. 1908b: Tafel III, Fig. c)

Plate CCCLXIVa



Kom el-Shuqafa necropolis. Scavo (D); localisation  
(Site 53e. Schreiber et al. 1908b: Tafel I. Labels added by author)

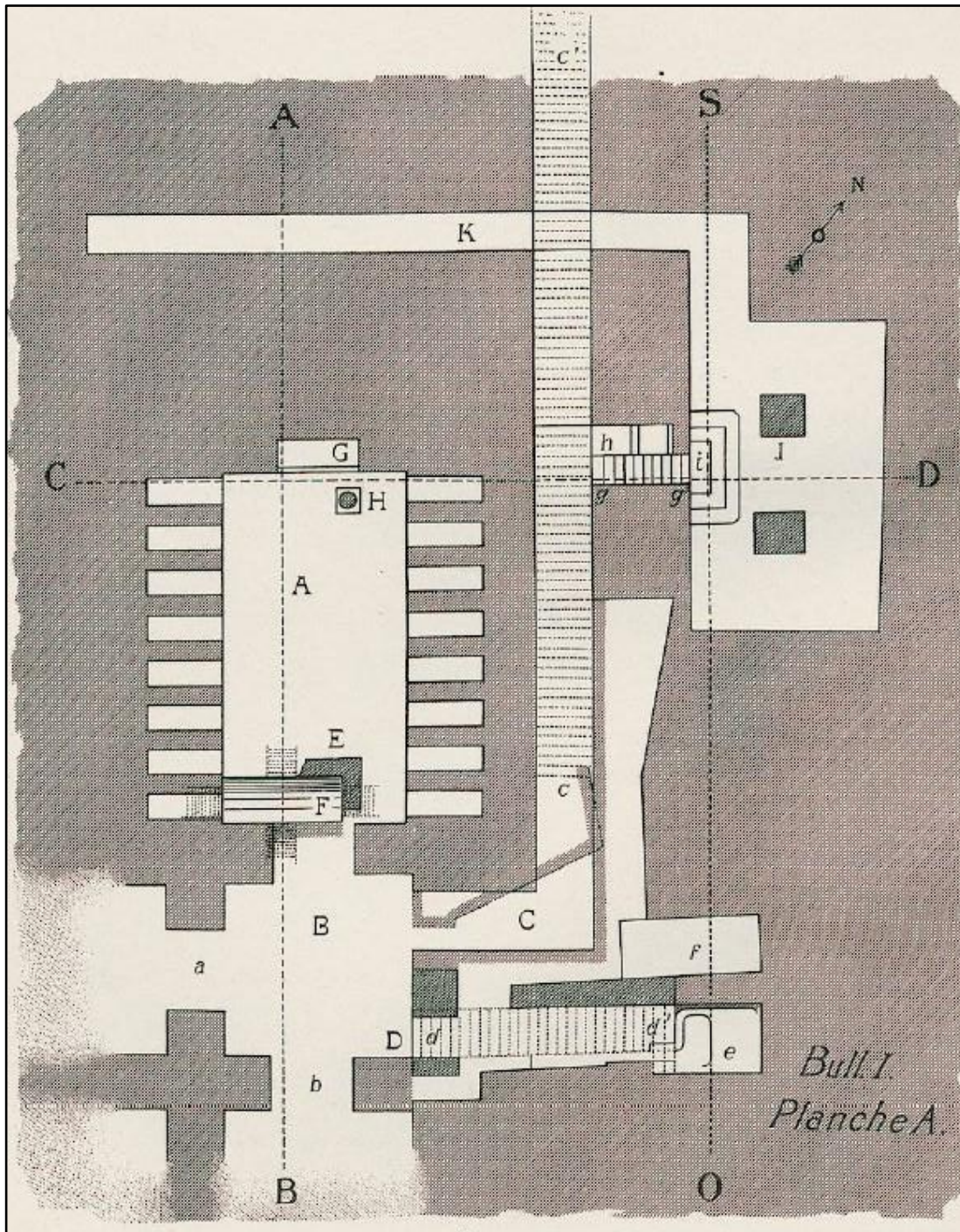
Plate CCCLXIVb



Kom el-Shuqafa necropolis. Scavo (D). View of the entrance (Site 53e. Schreiber et al. 1908b: Tafel LXV)

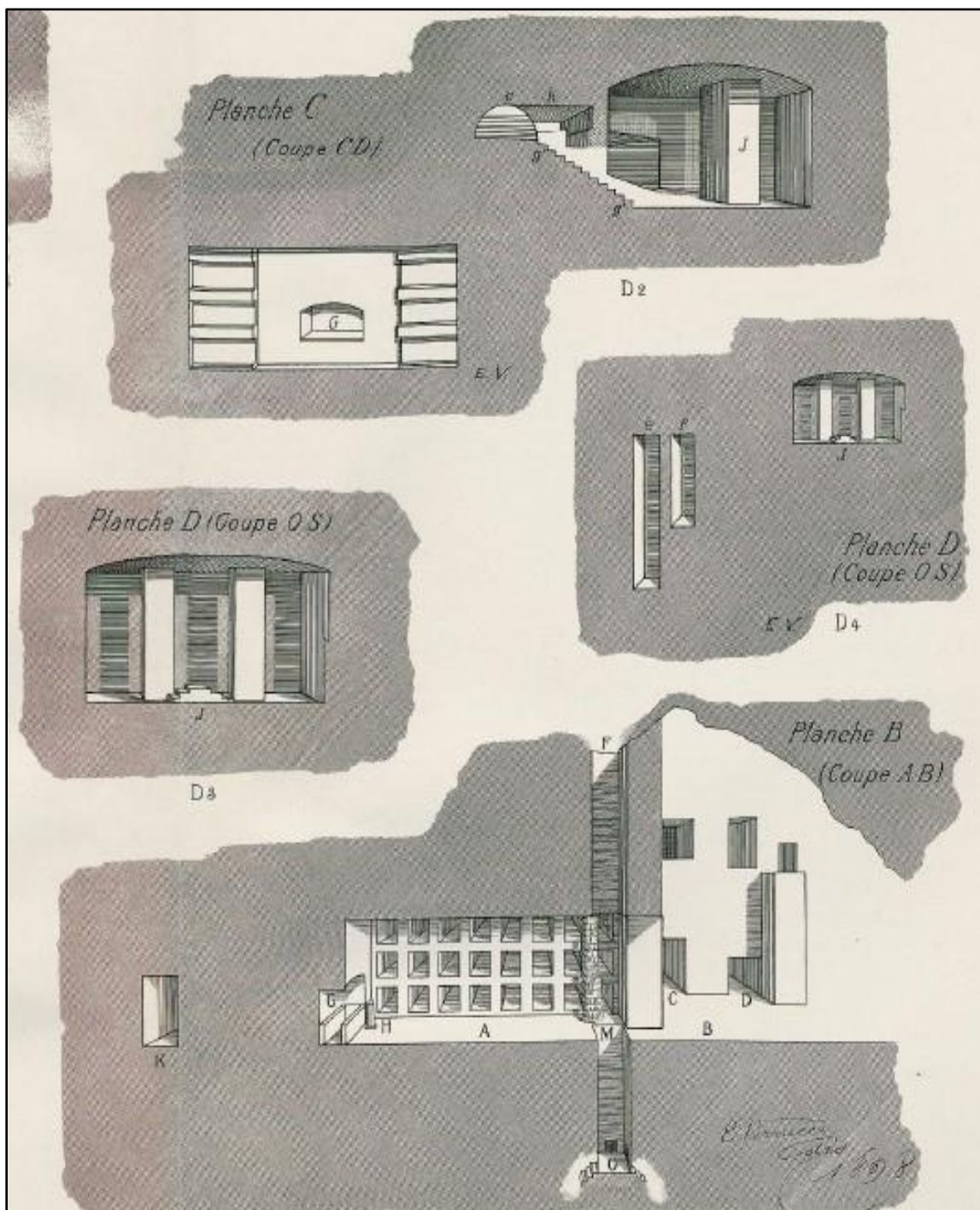


Plate CCCLXVa



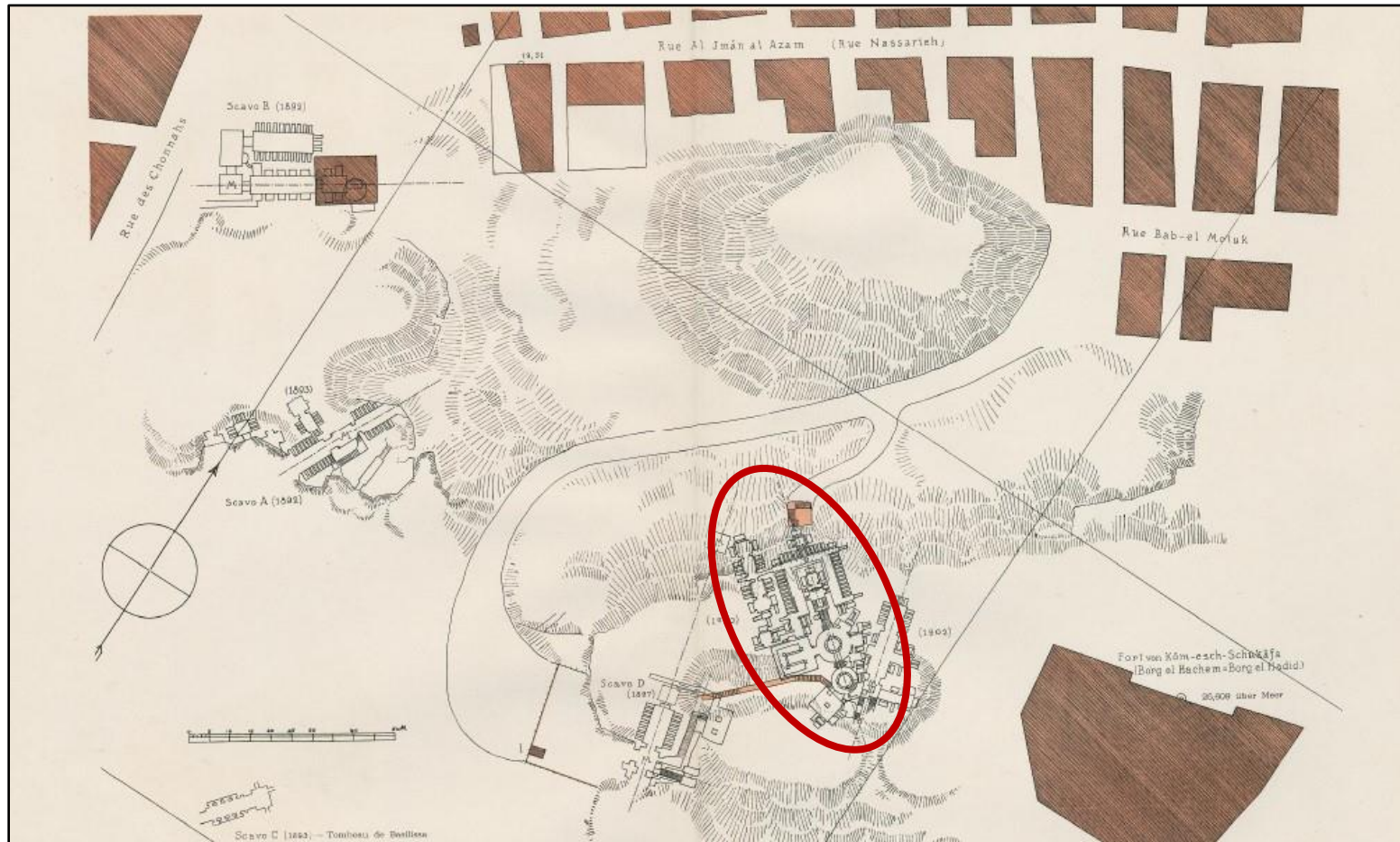
Kom el-Shuqafa necropolis. Scavo (D). Plan  
(Site 53e. Schreiber et al. 1908b: Tafel III, Fig. D1)

Plate CCCLXVb



Kom el-Shuqafa necropolis. Scavo (D). Section  
(Site 53e. Schreiber et al. 1908b: Tafel III, Figs. D2-D5)

Plate CCCLXVIa



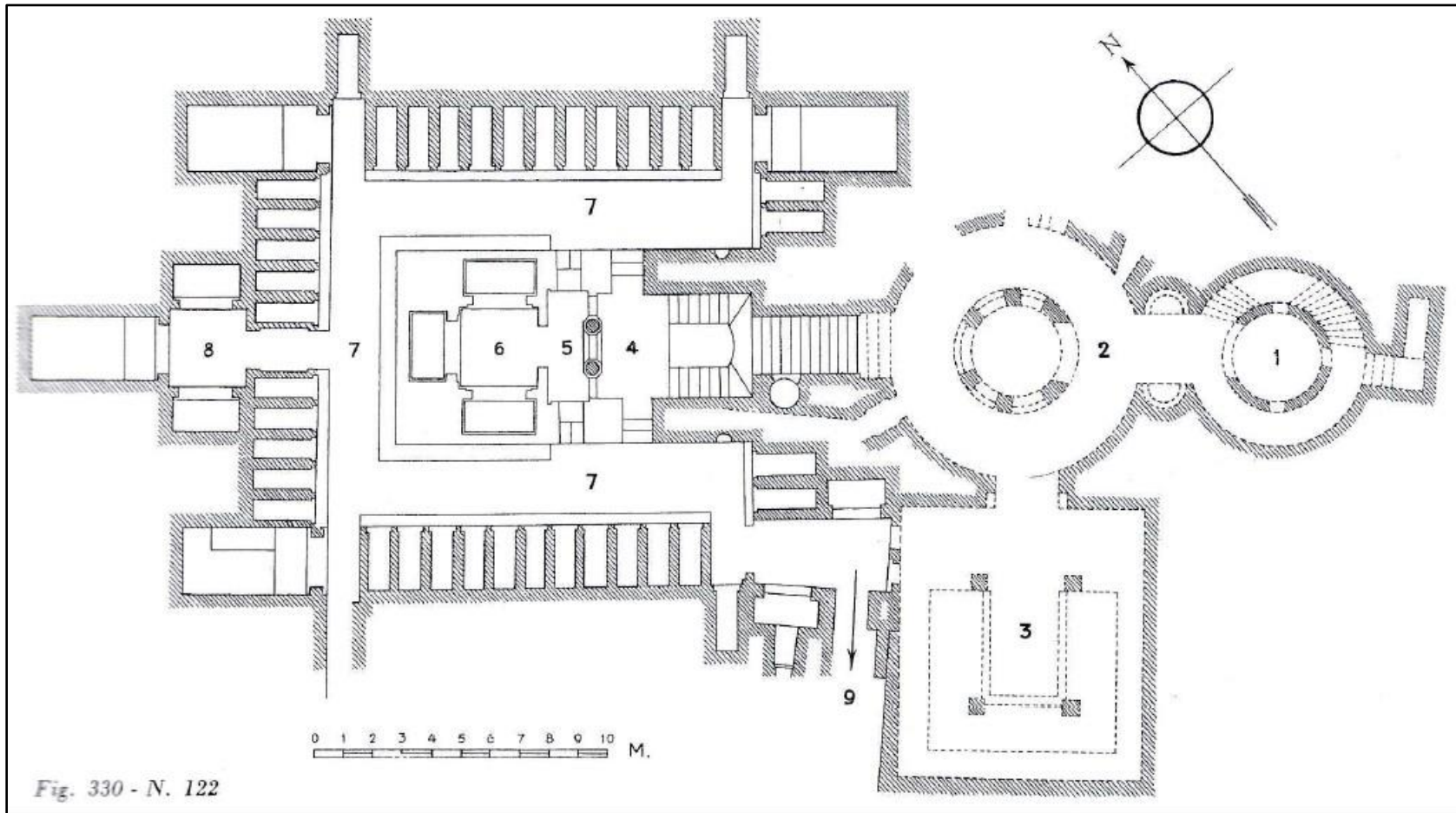
Kom el-Shuqafa necropolis. Hauptgrab; localisation  
(Site 53f. Schreiber et al. 1908b: Tafel I. Labels added by author)

Plate CCCLXVIb



**Kom el-Shuqafa necropolis. Hauptgrab. First, accidentally-discovered  
access-point (Site 53f. Schreiber et al. 1908b: Tafel XI)**

Plate CCCLXVII



Kom el-Shuqafa necropolis. Hauptgrab. Phase (I)

Plan (Site 53f. Adriani 1966b: Tav. 98, Fig. 330, No. 122)

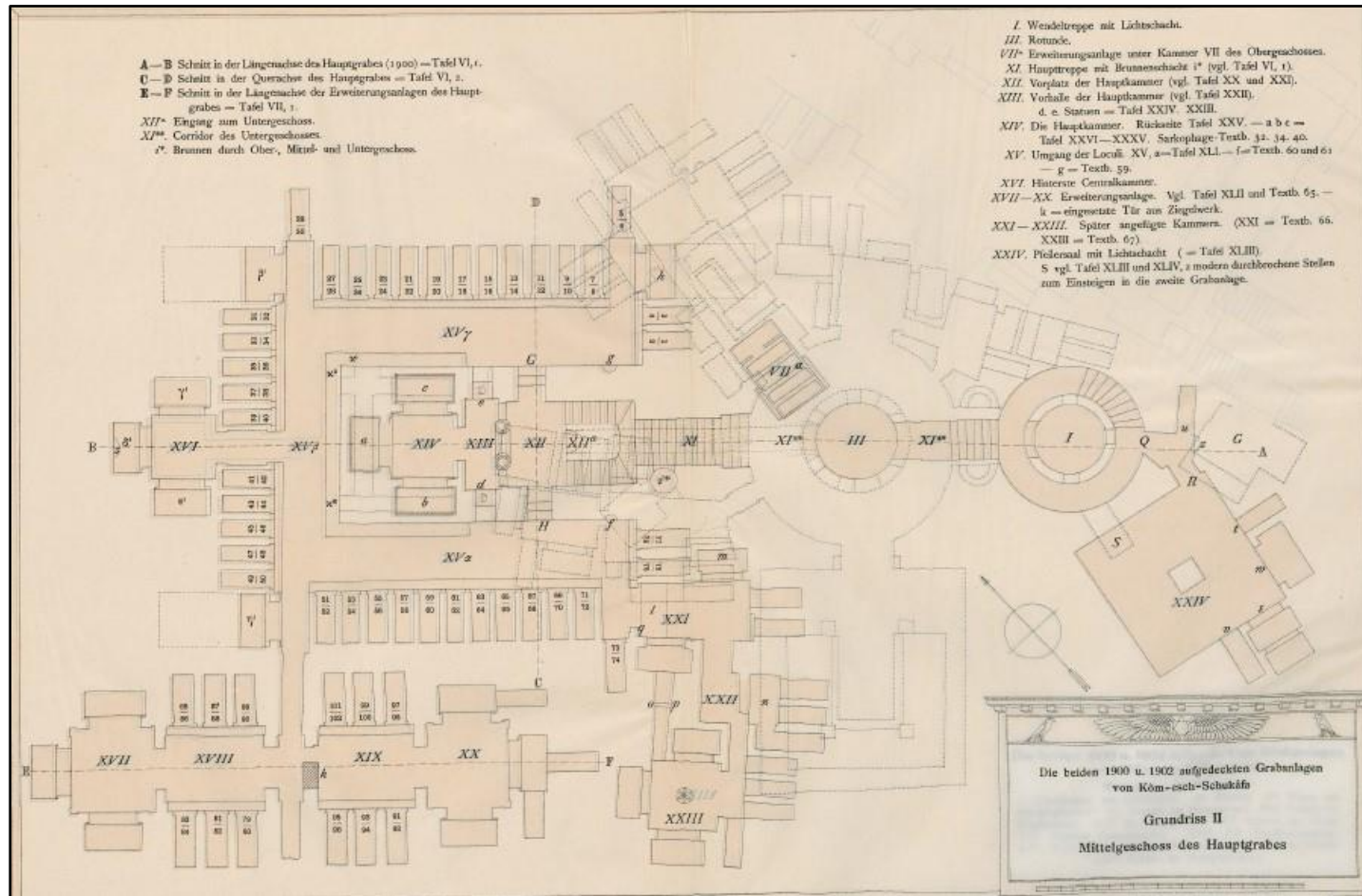
Plate CCCLXVIII



Kom el-Shuqafa necropolis. Hauptgrab (53f) and Nebengrab (53g)

Subterranean-level (I) (Site 53f. Schreiber et al. 1908b: Tafel IV)

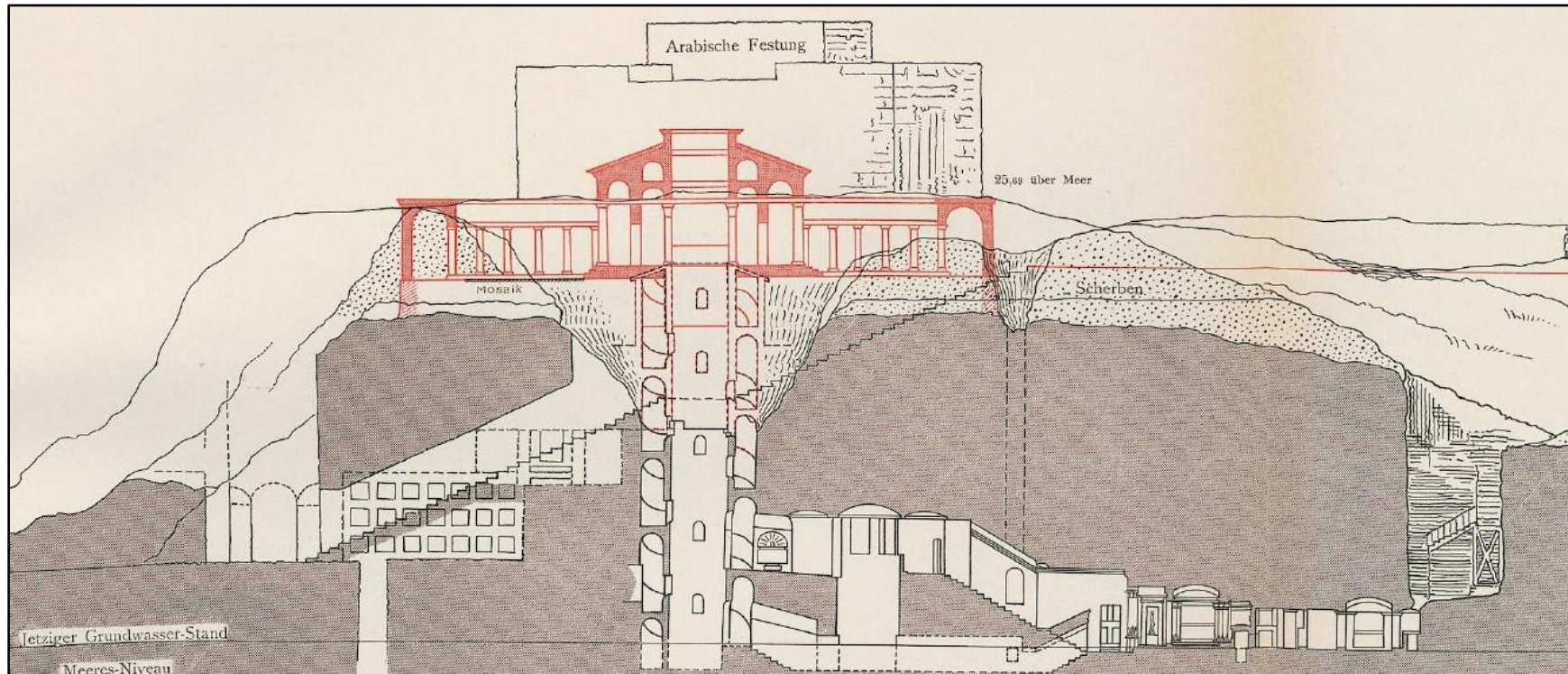
Plate CCCLXIX



Kom el-Shuqafa necropolis. Hauptgrab

Subterranean-level (II) (Site 53f. Schreiber et al. 1908b: Tafel V)

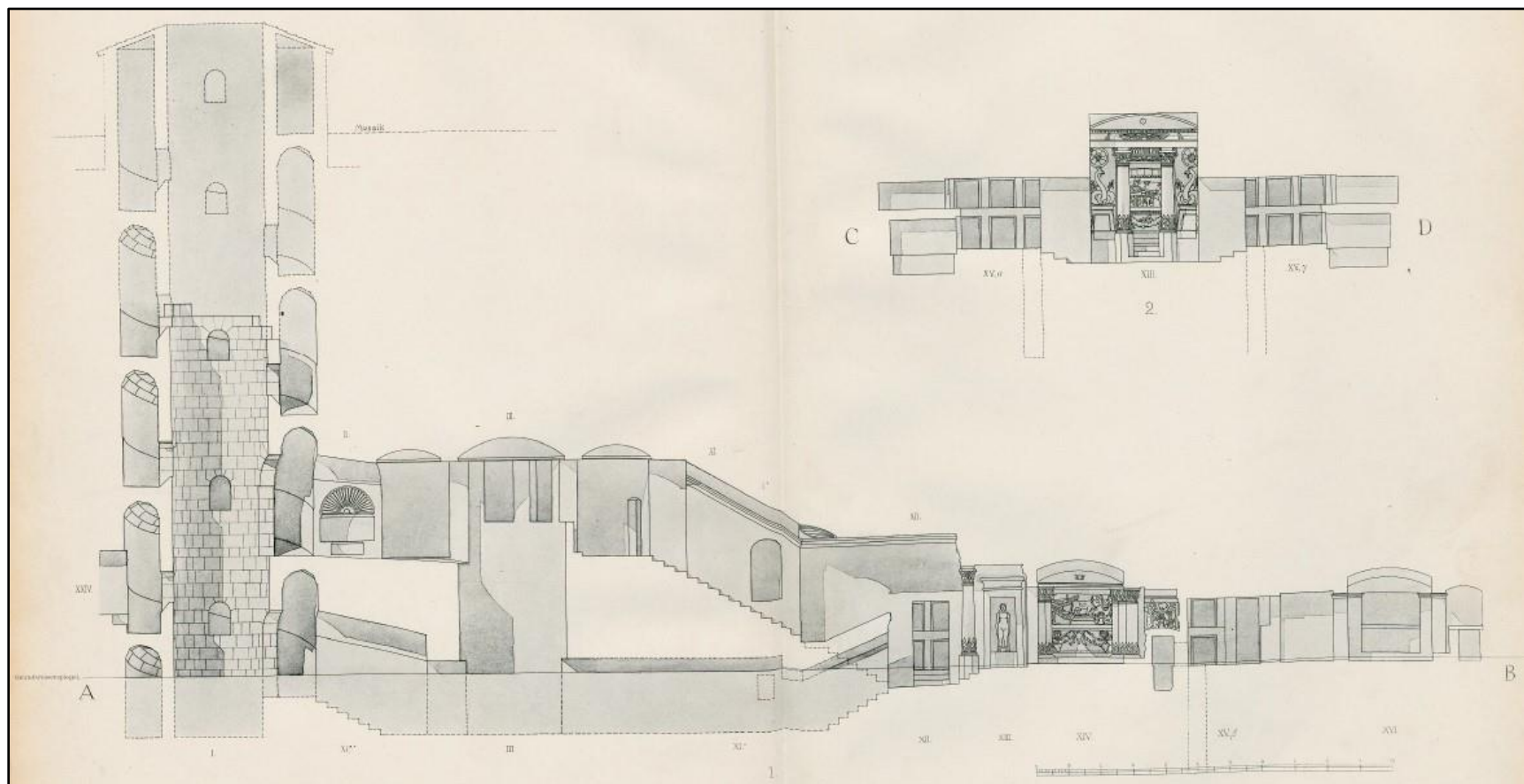
Plate CCCLXXa



Kom el-Shuqafa necropolis. Hauptgrab (53f) and Nebengrab (53g)  
Section (Site 53f. Schreiber et al. 1908b: Tafel II, Fig. 1. Cropped)



Plate CCCLXXb



Kom el-Shuqafa necropolis. Hauptgrab  
Section (Site 53f. Schreiber et al. 1908b: Tafel VI)

Plate CCCLXXIa




**Kom el-Shuqafa necropolis. Ground-level constructions above the Hauptgrab (53f) and Nebengrab (53g). Mosaic pavement (Site 53f. Schreiber et al. 1908b: Tafel XIII)**

Plate CCCLXXIb




Kom el-Shuqafa necropolis. Ground-level constructions above the Hauptgrab (53f) and Nebengrab (53g). Mosaic pavement (Site 53f. Schreiber et al. 1908b: Tafel XIV)

Plate CCCLXXIIa



Kom el-Shuqafa necropolis. Hauptgrab. Subterranean-level (I)  
*exedra* (II) (Site 53f. Schreiber et al. 1908b: Tafel XVIII)

Plate CCCLXXIIb




**Kom el-Shuqafa necropolis. Hauptgrab. Subterranean-level (I)  
rotunda (III) (Site 53f. Schreiber et al. 1908b: Tafel XIX)**

Plate CCCLXXIII




Kom el-Shuqafa necropolis. Hauptgrab. Subterranean-level (I)  
*triclinium* (IV) (Site 53f. Schreiber et al. 1908b: Tafel XXXVI)

Plate CCCLXXIVa



Kom el-Shuqafa necropolis. Hauptgrab. Subterranean-level (I); stairway (XI);  
looking down to vestibules (XII-XIII) (Site 53f. Schreiber et al. 1908b: Tafel XX)


Plate CCCLXXIVb



Kom el-Shuqafa necropolis. Hauptgrab. Subterranean-level (II); façade of funerary-chamber (XIV): the right-side ἀγαθοδαίμων and *aeGIS* (Site 53f. Schreiber et al. 1908b: Tafel XXII)




Plate CCCLXXVa



Kom el-Shuqafa necropolis. Hauptgrab. Subterranean-level (II); vestibule (XIII)

Striding male (e) (Site 53f. Schreiber et al. 1908b: Tafel XXIII)

Plate CCCLXXVb



Kom el-Shuqafa necropolis. Hauptgrab. Subterranean-level (II); vestibule (XIII)

Striding female (d) (Site 53f. Schreiber et al. 1908b: Tafel XXIV)

Plate CCCLXXVIa



Kom el-Shuqafa necropolis. Hauptgrab. Subterranean-level (II); funerary-chamber (XIV)

Front wall: Anubis as 'tomb-protector' (Site 53f. Schreiber et al. 1908b: Tafel XXV)

Plate CCCLXXVIb



Kom el-Shuqafa necropolis. Hauptgrab. Subterranean-level (II); funerary-chamber (XIV)

Central alcove: façade of the sarcophagus (Site 53f. Schreiber et al. 1908b: Tafel XXVI)


Plate CCCLXXVIIa



Kom el-Shuqafa necropolis. Hauptgrab. Subterranean-level (II); funerary-chamber (XIV)

Central alcove: back wall (Site 53f. Schreiber et al. 1908b: Tafel XXVII)

Plate CCCLXXVIIb



Kom el-Shuqafa necropolis. Hauptgrab. Subterranean-level (II); funerary-chamber (XIV)

Central alcove: right wall (Site 53f. Schreiber et al. 1908b: Tafel XXVIII)

Plate CCCLXXVIIc



Kom el-Shuqafa necropolis. Hauptgrab. Subterranean-level (II); funerary-chamber (XIV)

Central alcove: left wall (Site 53f. Schreiber et al. 1908b: Tafel XXIX)

Plate CCCLXXVIIIa



Kom el-Shuqafa necropolis. Hauptgrab. Subterranean-level (II); funerary-chamber (XIV)

Right alcove: back wall (Site 53f. Schreiber et al. 1908b: Tafel XXX)




Plate CCCLXXVIIIb



Kom el-Shuqafa necropolis. Hauptgrab. Subterranean-level (II); funerary-chamber (XIV)

Left alcove: back wall (Site 53f. Schreiber et al. 1908b: Tafel XXXIII)


Plate CCCLXXIXa



Kom el-Shuqafa necropolis. Hauptgrab. Subterranean-level (II); funerary-chamber (XIV)

Right alcove: right wall (Site 53f. Schreiber et al. 1908b: Tafel XXXI)


Plate CCCLXXIXb



Kom el-Shuqafa necropolis. Hauptgrab. Subterranean-level (II); funerary-chamber (XIV)

Right alcove: left wall (Site 53f. Schreiber et al. 1908b: Tafel XXXII)

Plate CCCLXXXa



Kom el-Shuqafa necropolis. Hauptgrab. Subterranean-level (II); funerary-chamber (XIV)

Left alcove: right wall (Site 53f. Schreiber et al. 1908b: Tafel XXXIV)

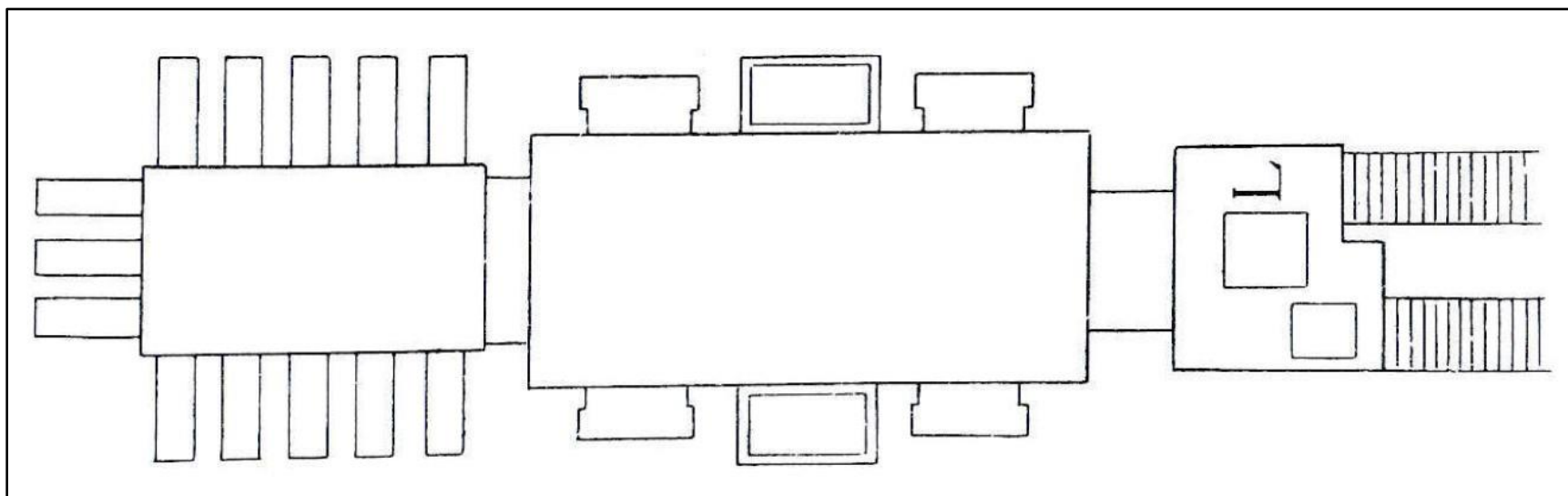
Plate CCCLXXXb



Kom el-Shuqafa necropolis. Hauptgrab. Subterranean-level (II); funerary-chamber (XIV)

Left alcove: left wall (Site 53f. Schreiber et al. 1908b: Tafel XXXV)

Plate CCCLXXXI



Kom el-Shuqafa necropolis. Nebengrab. Phase (I)  
Plan (Site 53g. Adriani 1966b: Tav. 104, Fig. 353, No. 123)

Plate CCCLXXXII



Kom el-Shuqafa necropolis. Nebengrab. In the *atrium* (A), looking towards staircases (n'-n'') (Site 53g. Schreiber et al. 1908b: Tafel LVII)

Plate CCCLXXXIIIa



Kom el-Shuqafa necropolis. Nebengrab. *Loculus*-chamber (C)

(Site 53g. Schreiber et al. 1908b: Tafel LXIII)



Plate CCCLXXXIIIb




Kom el-Shuqafa necropolis. Nebengrab. *Loculus*-chamber (C)  
Closing-slab of *loculus* No. 18 (Site 53g. Schreiber et al. 1908b: Tafel LXIV)

Plate CCCLXXXIVa



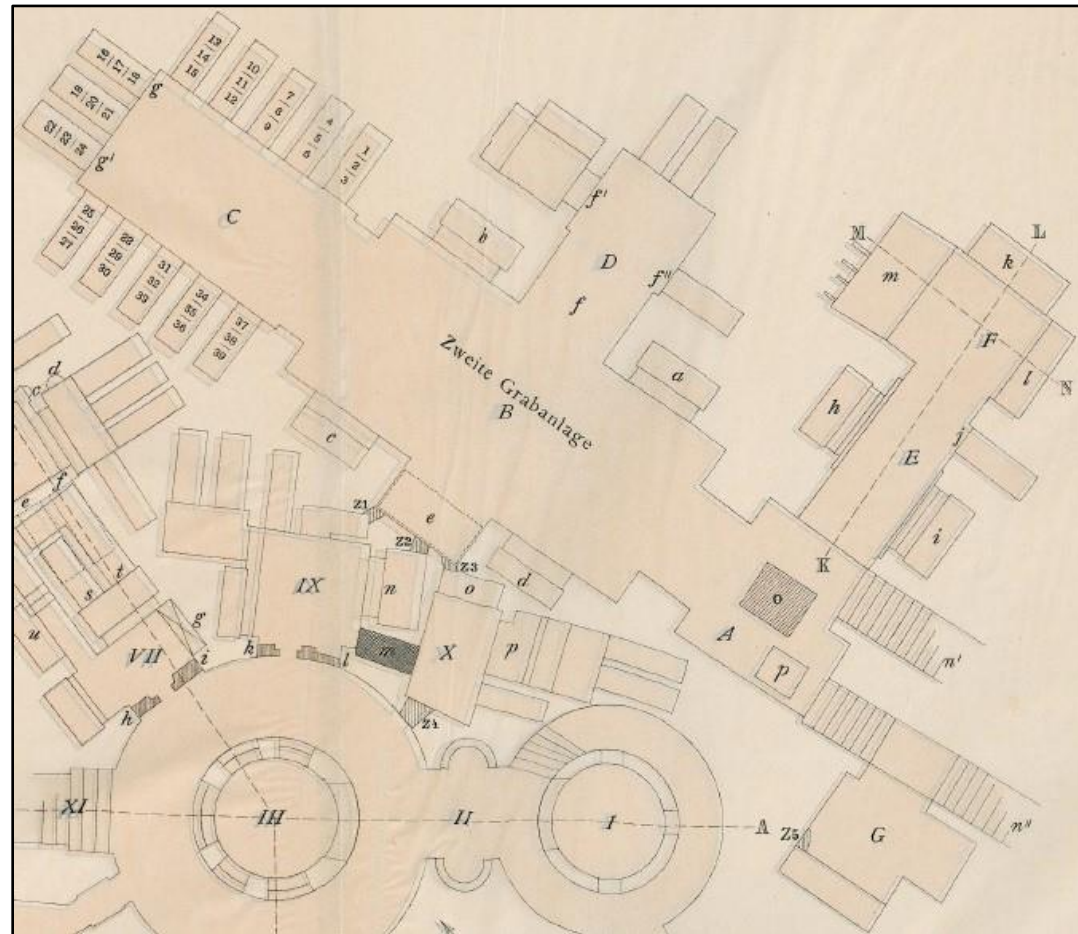
Kom el-Shuqafa necropolis. Nebengrab. Hall (B). Sarcophagus-alcove (d): back wall  
Upper and lower registers (Site 53g. Guimier-Sorbets and Seif El-Din 1997: 364, Fig. 5)

Plate CCCLXXXIVb



Kom el-Shuqafa necropolis. Nebengrab. Hall (B). Sarcophagus-alcove (b): back wall  
Upper and lower registers (Site 53g. Guimier-Sorbets and Seif El-Din 1997: 374, Fig. 14)

Plate CCCLXXXV




Kom el-Shuqafa necropolis. Nebengrab. Plan  
(Site 53g. Schreiber et al. 1908b: Tafel IV. Cropped)

Plate CCCLXXXVIa



Kom el-Shuqafa necropolis. Nebengrab. Burial-chamber (E)  
Sarcophagus-alcove (h) (Site 53g. Schreiber et al. 1908b: Tafel LXI)

Plate CCCLXXXVib



Kom el-Shuqafa necropolis. Nebengrab. Burial-chamber (E)


Sarcophagus-alcove (h). Reconstruction (Site 53g. Schreiber et al. 1908b: Tafel LXII)

Plate CCCLXXXVII



**Kom el-Shuqafa necropolis. Nebengrab. Burial-chamber (E)  
Sarcophagus-alcove (i) (Site 53g. Schreiber et al. 1908b: Tafel LVIII)**

Plate CCCLXXXVIII



Gabbari necropolis (47). Sieglin tomb. Reconstruction; after Ernst R. Fiechter (Site 53g. Schreiber et al. 1908a: VII, Abb. 1)




Plate CCCLXXXIX



**Kom el-Shuqafa necropolis. Nebengrab. Burial-chamber (F)**

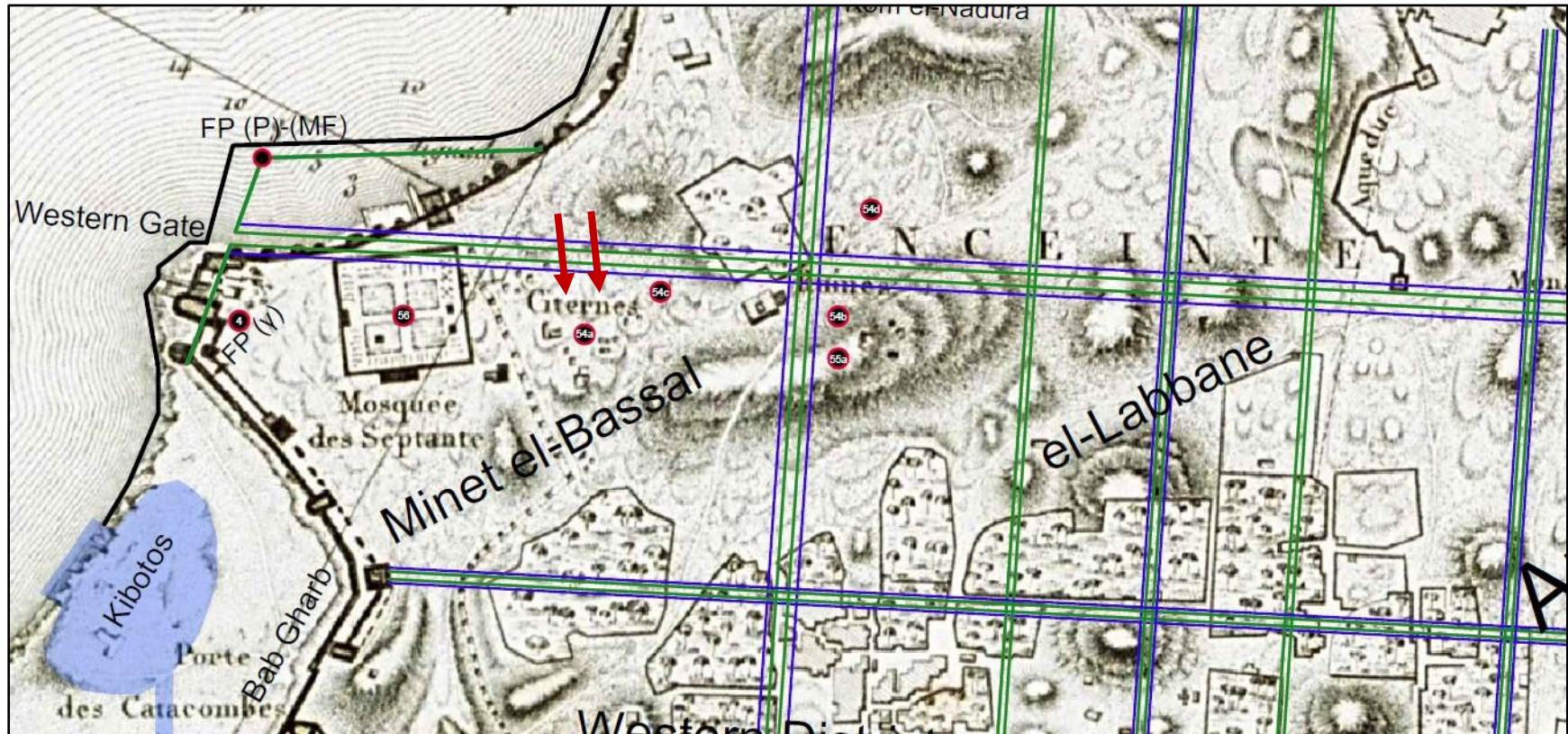
**(Site 53g. Schreiber et al. 1908b: Tafel LIX)**

Plate CCCXC




Kom el-Shuqafa necropolis. Hypogeum NW. of the  
Hauptgrab (53f) (Site 53h. Leclant 1961: Plate XX, Fig. 2)

Plate CCCXI



Minet el-Bassal; el-Labbane. Cisterns east of the Mosque of Thousand Columns (Site 54a. AutoCAD map V4. Cropped. Author @ 2019)

Plate CCCXCII



Minet el-Bassal; el-Labbane. Cistern east of the Mosque of Thousand Columns


Plan (1) and section (2-4). Description de l'Égypte (1798-99)

(Site 54a. Imperial Edition 1809-22. Antiquities V, Planches, Tome Cinquième, 1822: Pl. 36, Figs. 1-4)






Plate CCCXCIV



Minet el-Bassal. Mosque of Thousand Columns. Section. Description de l'Égypte (1798-99)  
(Site 56. Imperial Edition 1809-22. Antiquities V, Planches, Tome Cinquième, 1822: Pl. 37, Figs. 2-3)


Plate CCCXCV



Minet el-Bassal. Mosque of Thousand Columns. Plan. Description de l'Égypte (1798-99)  
(Site 56. Imperial Edition 1809-22. Antiquities V, Planches, Tome Cinquième, 1822: Pl. 37, Fig. 1)



Plate CCCXCVI



el-Attarine. el-Attarine Mosque. Sarcophagus of Nectanebo II  
The British Museum. Inv. No. BM. EA10 (Site 61a. The British Museum © 2017)

Plate CCCXCVII



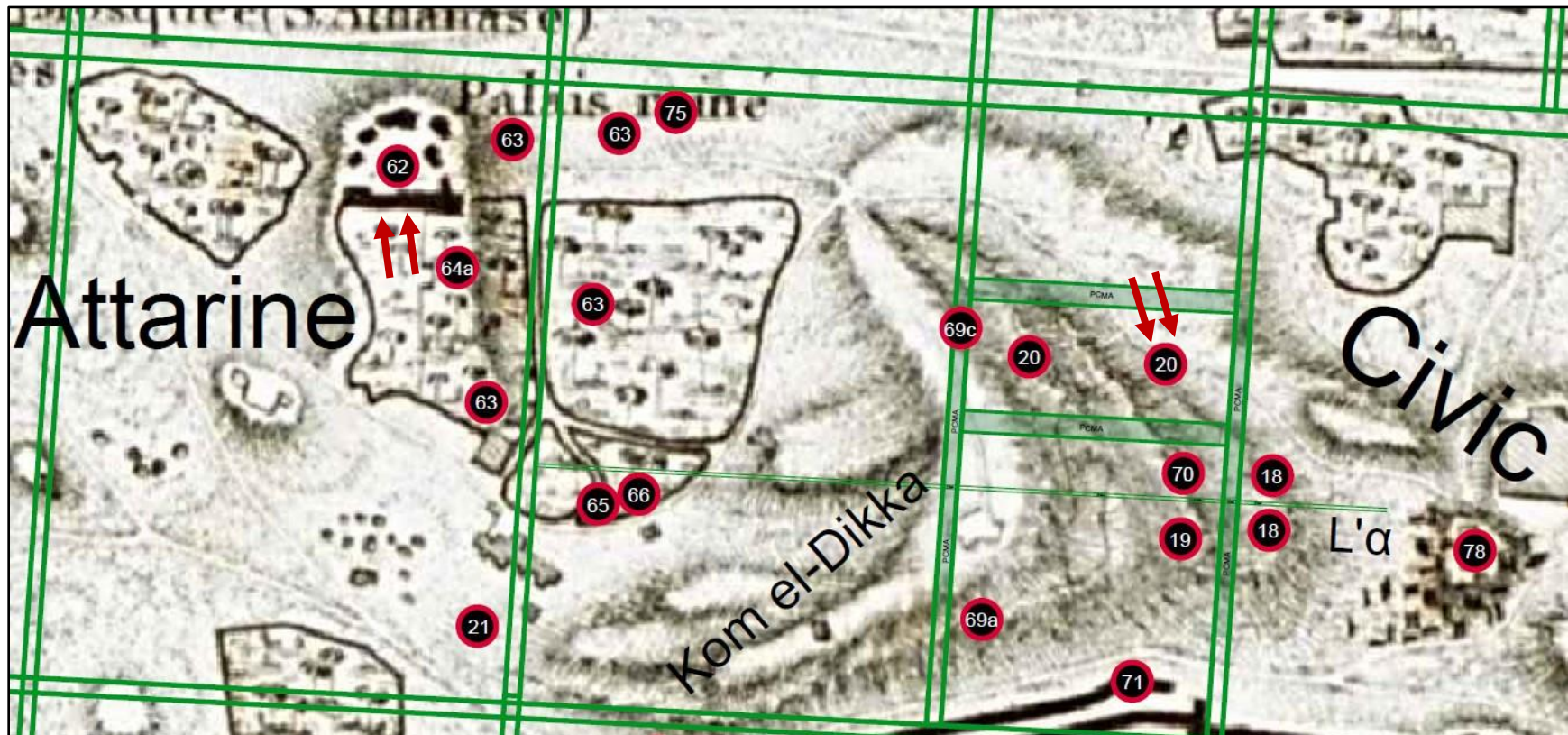
el-Attarine. el-Attarine Street. Remnants of an ancient building (Site 61b. Adriani 1956a: 45, Fig. 49)

Plate CCCXCVIIIa



el-Attarine. Bath complex labelled 'Ruines'. Description de l'Égypte (1798-99) (Cropped; labels added by author)  
(Site 62a. Imp. Ed. 1809-22. Antiquities V, 1822, Carte Générale des Côte, Rades, Ports, Ville et Environs d'Alexandrie: Pl. 31)


Plate CCCXCVIIIb



el-Attarine; Kom el-Dikka. el-Falaki's *insulae* L1-L'2-R4-R6. Relative location of the recorded bath complex (62a) to the imperial baths at Kom el-Dikka (20)


(Site 62a. AutoCAD map V3. Cropped. Author @ 2019)

Plate CCCXCIX



**el-Attarine. Inscribed pedestal/case (reused). Find-spot: approximately,  
the ex-Bourse Toussoun (90) (Site 62b. McKenzie 2007: 50, Fig. 57)**

Plate CD




el-Attarine. NW. section of el-Falaki's *insula* L1-L'2-R4-R5  
Chantier Menasce. Foundation wall (Site 63. Adriani 1940a: 64, Fig. 30)

Plate CD1a



Kom el-Dikka. el-Nebi Daniel Mosque and the ex-Alawite mausoleum (Site 65. Breccia 1932: Planche XXVIII, Fig. 99)

Plate CD1b



Kom el-Dikka. el-Nebi Daniel Mosque. Cistern  
(Site 65. Breccia 1932: Planche XXVIII, Fig. 100)

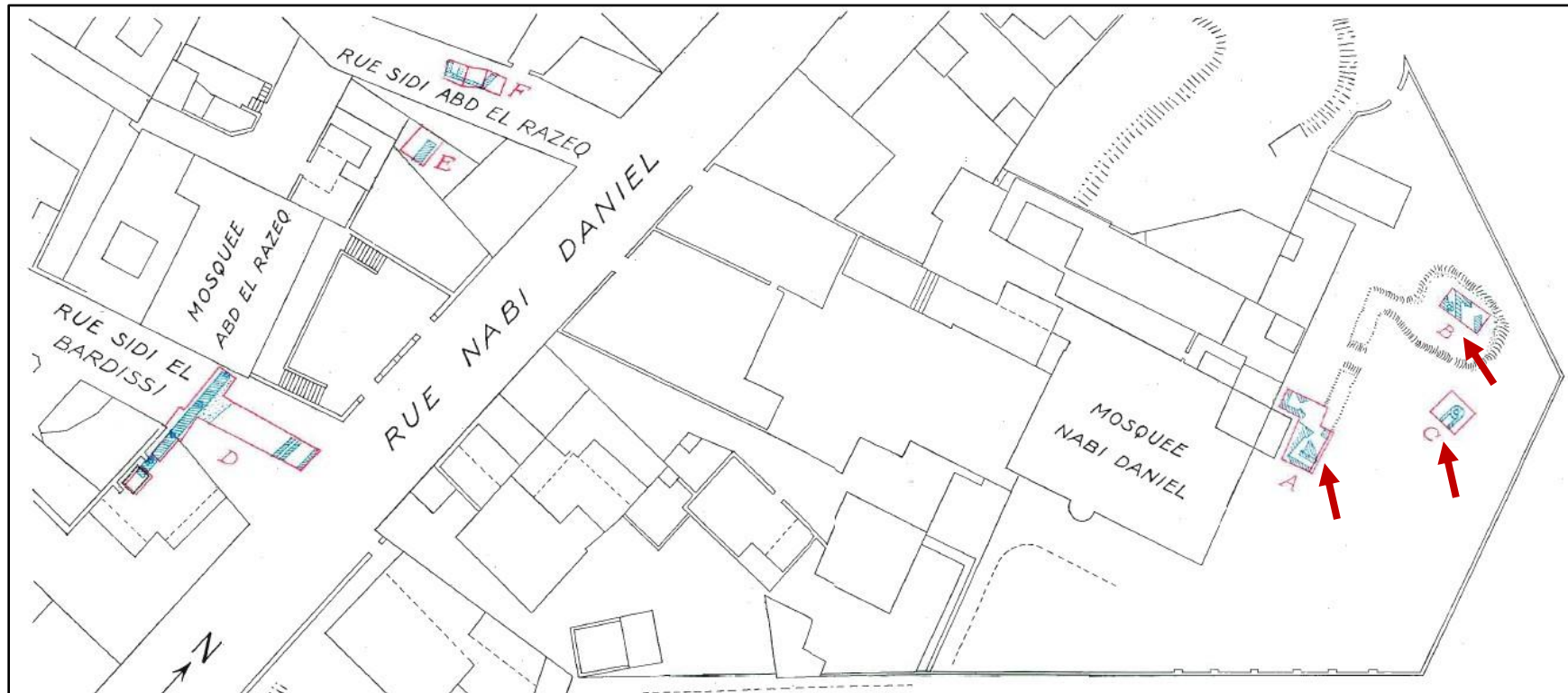


Plate CDIIa



Kom el-Dikka. el-Nebi Daniel Mosque. Breccia's 1929 excavations (Site 66. Breccia 1932: Planche XXIX, Fig. 102)

Plate CDIIb



Kom el-Dikka. el-Nebi Daniel's environs  
Breccia's 1929 *sondages* (A; B; C)  
(Site 66. Breccia 1932: Planche LXI. Cropped)

Plate CDIII




Kom el-Dikka. Polish concession. Late Antique  
*odeum* (Site 69a. Leclant 1969: Tab. VIII, Fig. 2)

Plate CDIV



Kom el-Dikka. Polish concession. Late Antique  
*odeum* (Site 69a. Leclant 1969: Tab. VII, Fig. 1)

Plate CDVa



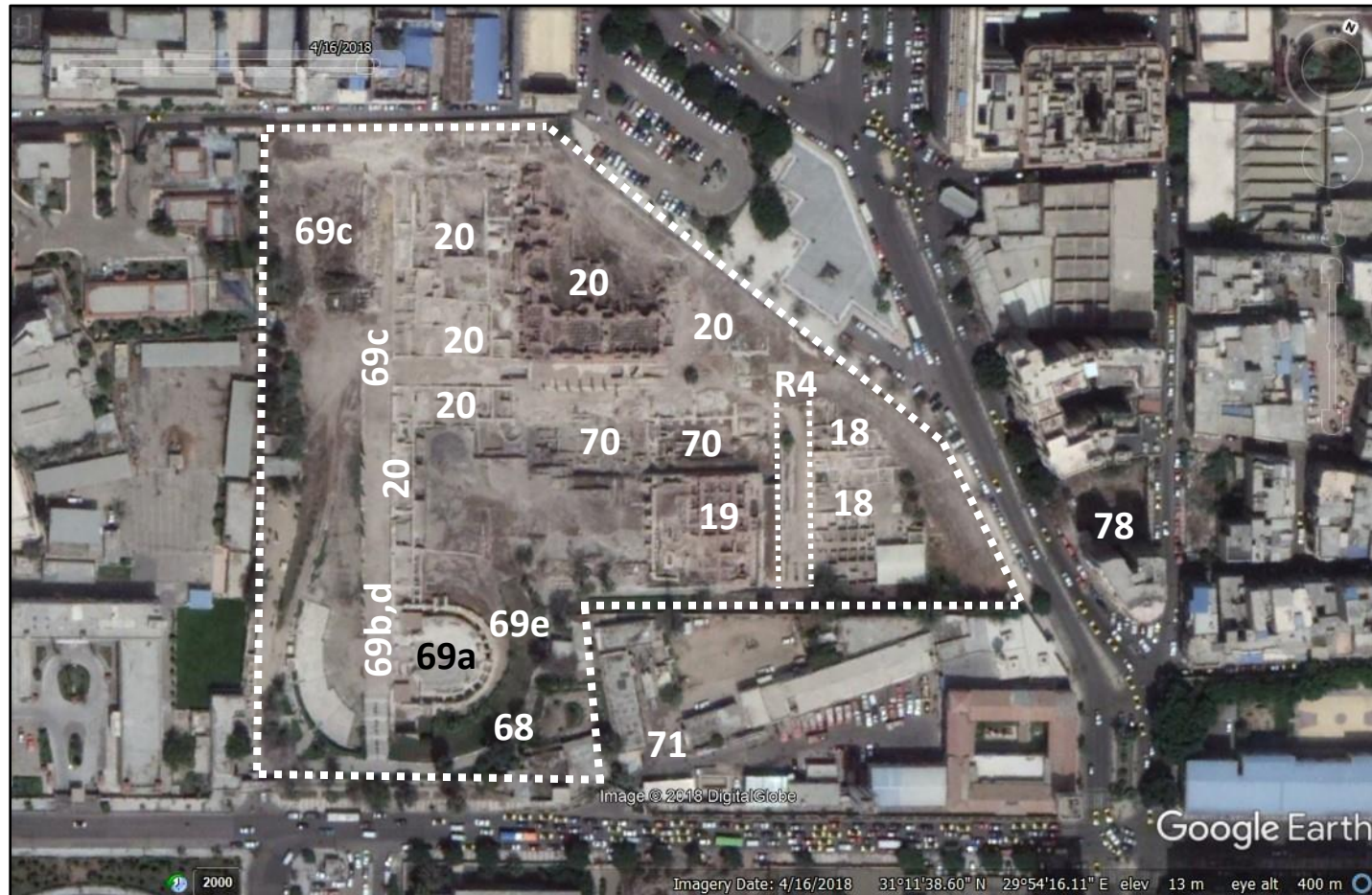
Kom el-Dikka. Polish concession. Sector (MX). Remnants of a *villa urbana* under the pavement of the *odeum*'s portico (Site 69b. Tkaczow 1993: Fig. 26a, No. 34)

Plate CDVb



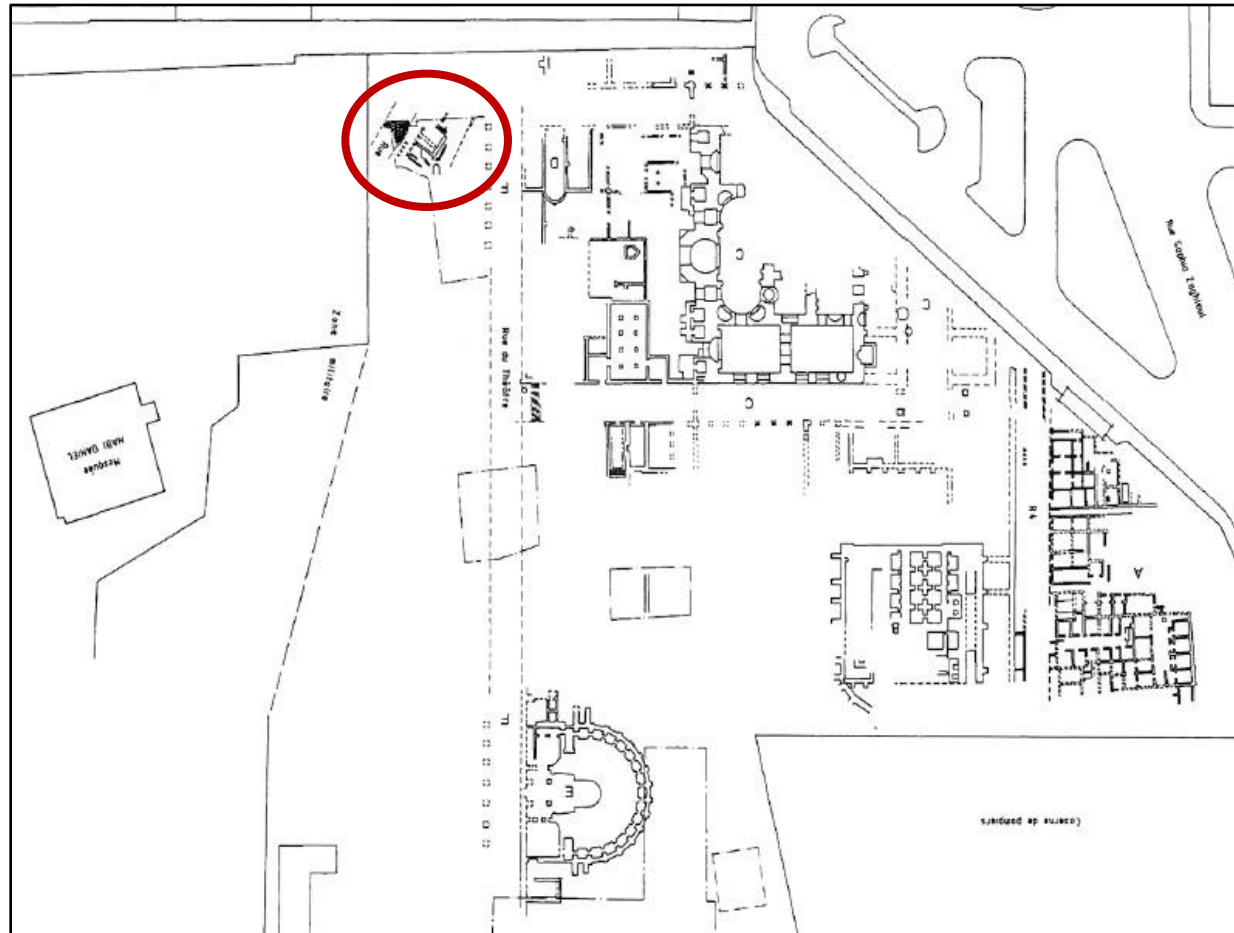
Kom el-Dikka. Polish concession. Sector (MX). Remnants of a *villa urbana* under the pavement of the *odeum*'s portico (Site 69b. Tkaczow 1993. Fig. 26b, No. 34)

Plate CDVIa



Kom el-Dikka. Polish concession. Satellite image  
Localisation of sites (Site 69c. Google Earth @ 2018)

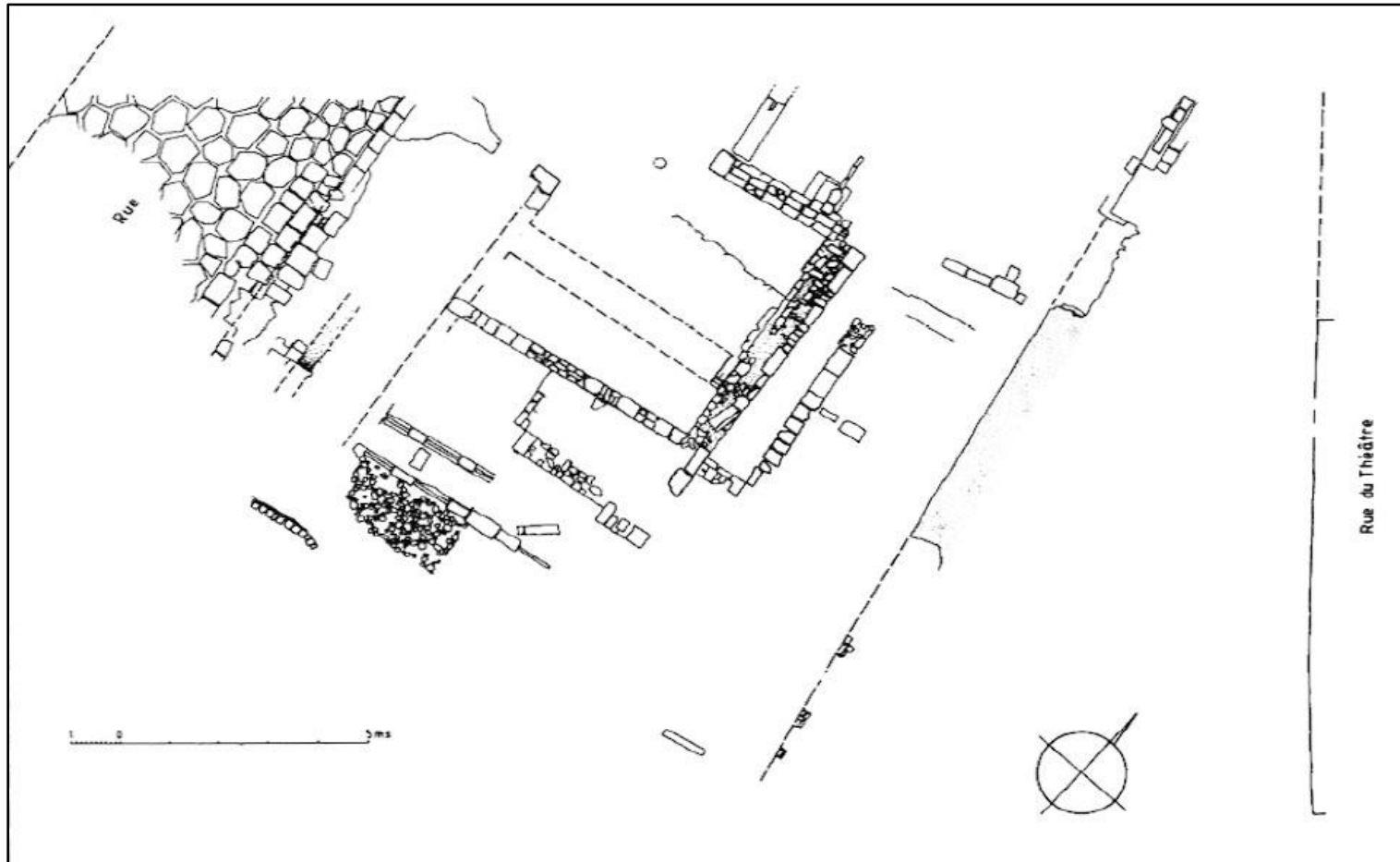
Plate CDVIb



**Kom el-Dikka. Polish concession. Sector (U) (marked in red)**  
**(Site 69c. Daszewski 1994: 426, Plan 1. Labels added by author)**



Plate CDVIc



Kom el-Dikka. Polish concession. Sector (U). Remnants following geographical orientation (Site 69c. Daszewski 1994: 427, Plan 2)

Plate CDVIIa



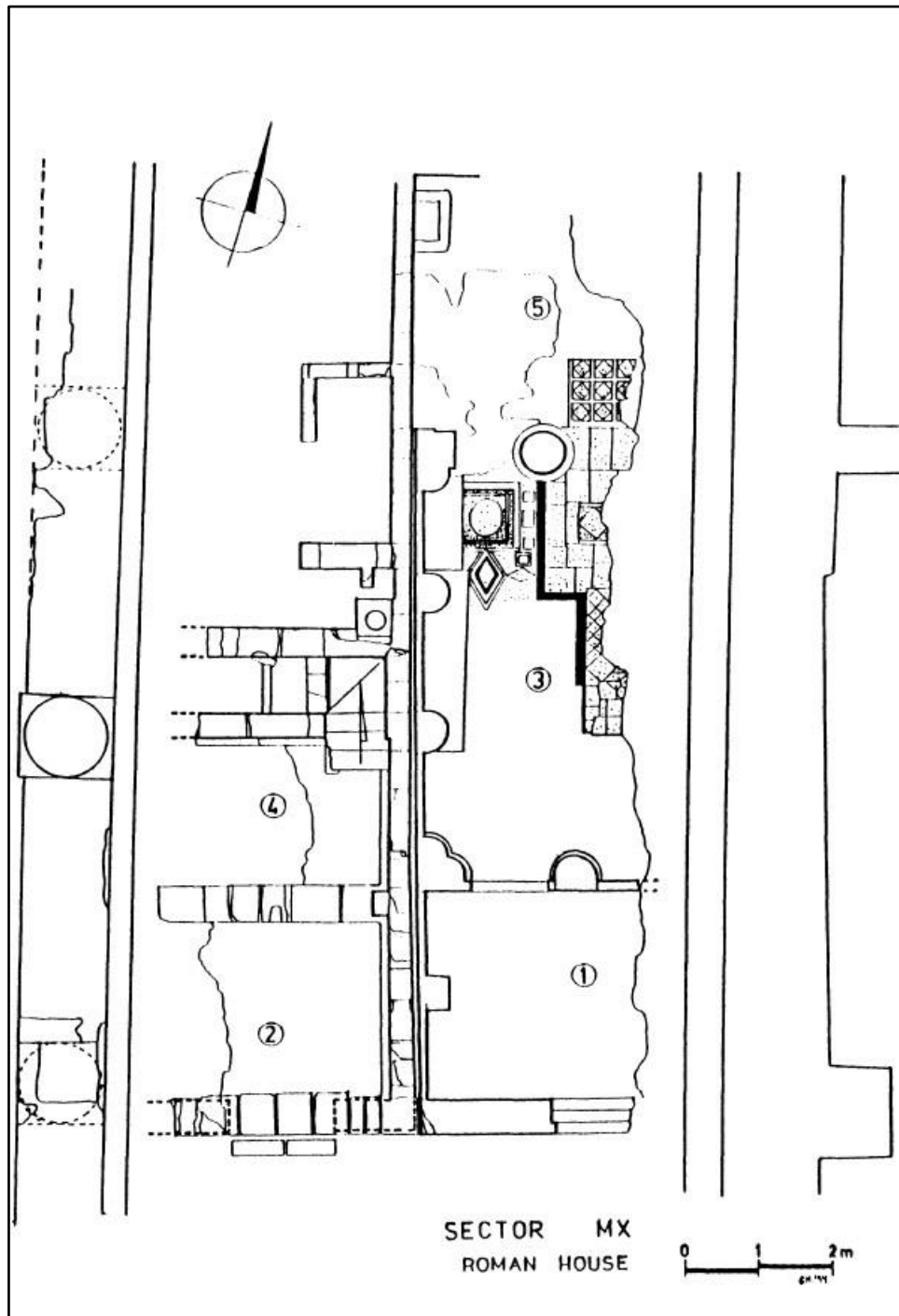
Kom el-Dikka. NW. sector of the Polish concession (U). Remnants of structures and an inner alley following geographical orientation (Site 69c. Tkaczow 1993: Fig. 35b, No. 45)

Plate CDVIIb



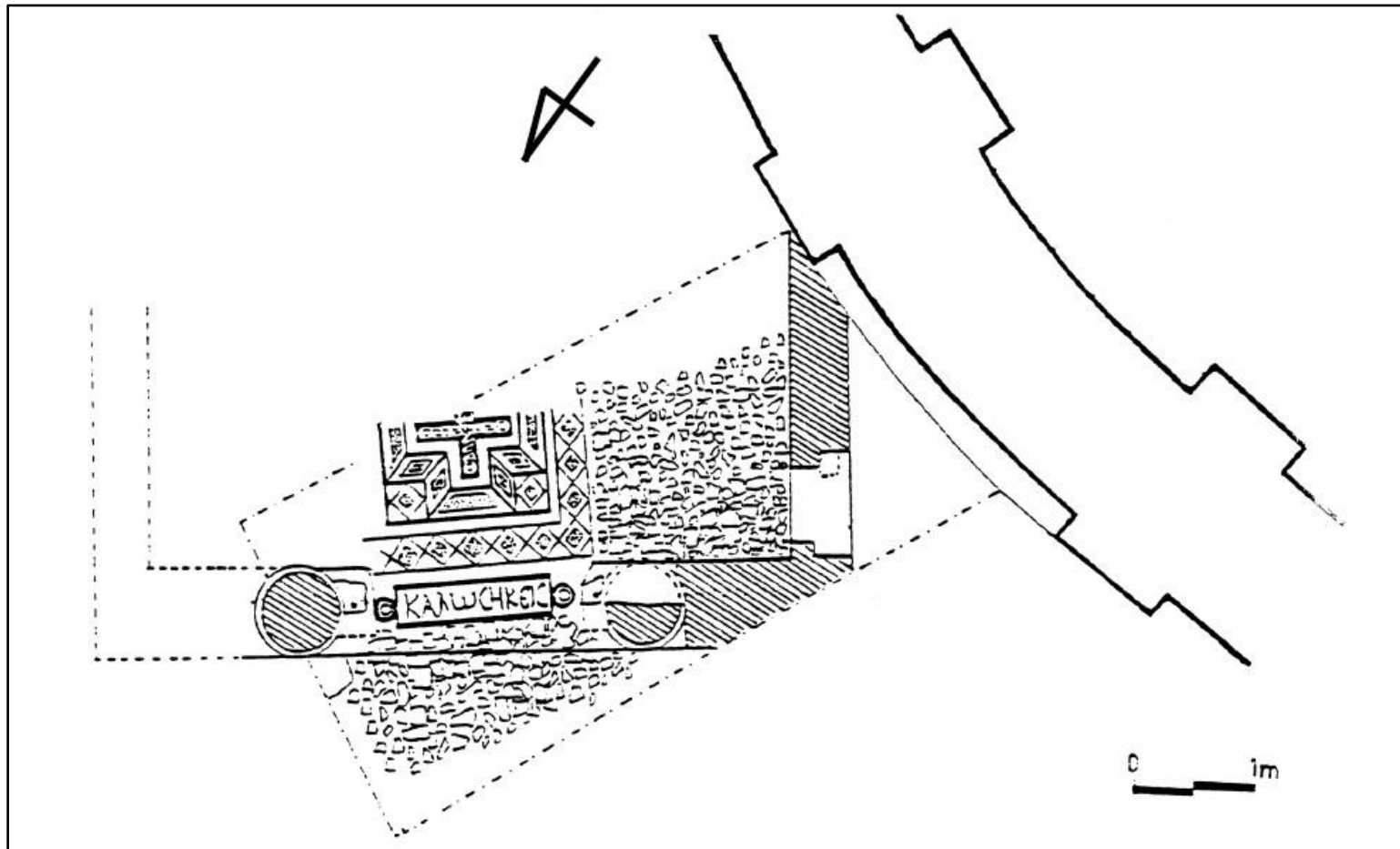
Kom el-Dikka. NW. sector of the Polish concession (U). Remnants of structures and an inner alley following geographical orientation (Site 69c. Tkaczow 1993: Fig. 35c, No. 45)

Plate CDVIII



Kom el-Dikka. Polish concession. Sector (MX). Roman *villa urbana*  
Plan; after G. Majcherek (Site 69d. Majcherek 1995a: 12, Fig. 1)


Plate CDIX



Kom el-Dikka. Polish concession. Sector (MXV). Roman *villa urbana*

Plan; after G. Majcherek (Site 69e. Majcherek 1994: 16, Fig. 1)

Plate CDXa



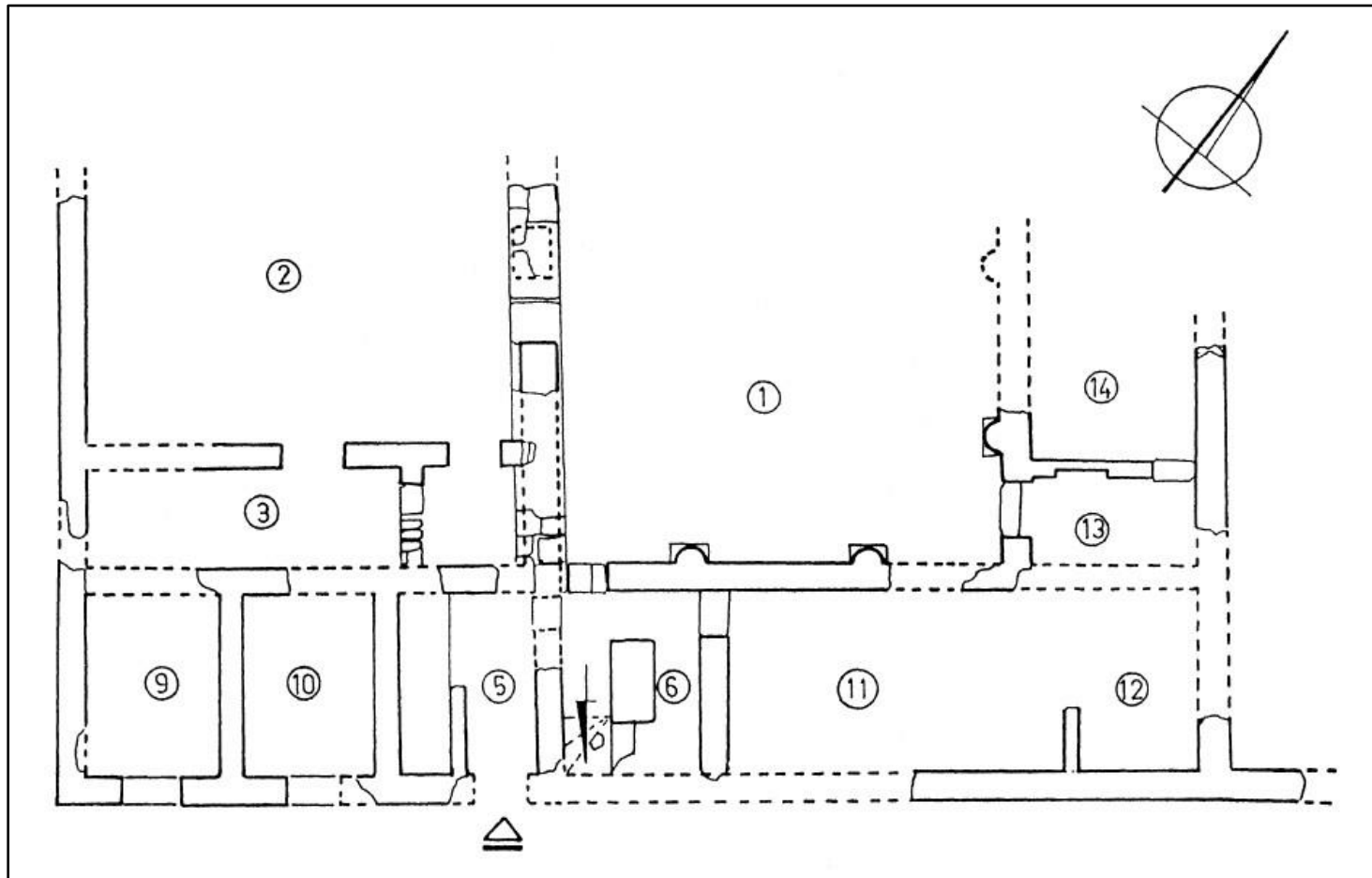
Kom el-Dikka. Polish concession. Sector (F). Remains of a chamber with mosaic pavement in *opus barbaricum* (Site 70. Tkaczow 1993: Fig. 32a, No. 43)

Plate CDXb



**Kom el-Dikka. Polish concession. Sector (F). Remains of late structures contemporary with the great cistern (Site 70. Tkaczow 1993: Fig. 32b, No. 43)**

Plate CDXIa

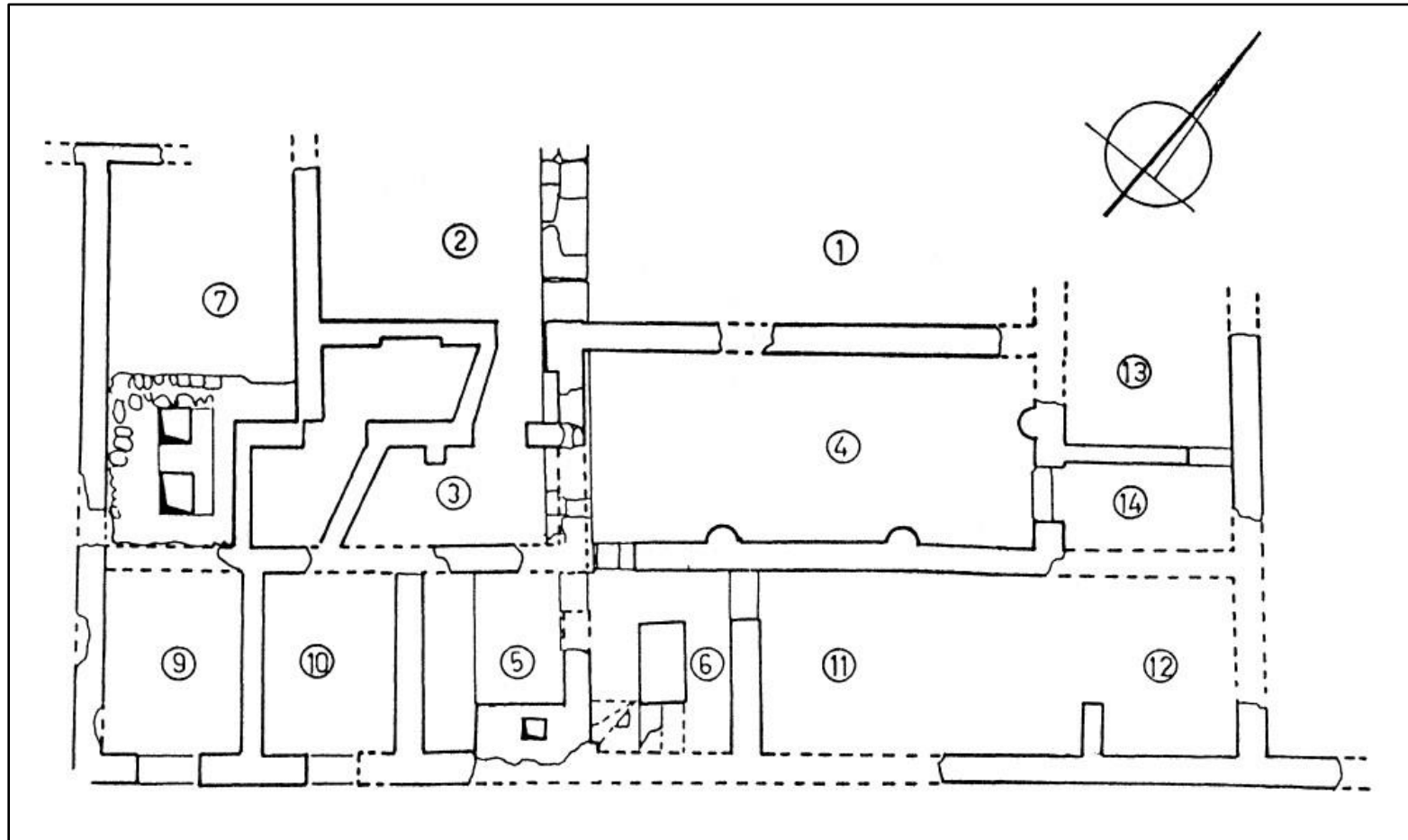


Kom el-Dikka. Polish concession. Sector (F). Roman house (FA). Phase (I)

Plan; after G. Majcherek (Site 70. Majcherek 1997: 24, Fig. 1)



Plate CDXIb



Kom el-Dikka. Polish concession. Sector (F). Roman house (FA). Phase (II)

Plan; after G. Majcherek (Site 70. Majcherek 1997: 25, Fig. 2)

Plate CDXIIa



**Kom el-Dikka. Polish concession. Sector (F). Roman house (FA)  
General view; after W. Jerke (Site 70. Majcherek 1997: 20, Phot. 1)**

Plate CDXIb



Kom el-Dikka. Polish concession. Sector (F). Roman house (FA)  
Marble floor; after G. Majcherek (Site 70. Majcherek 1998: 28, Fig. 2)

Plate CDXIIIa



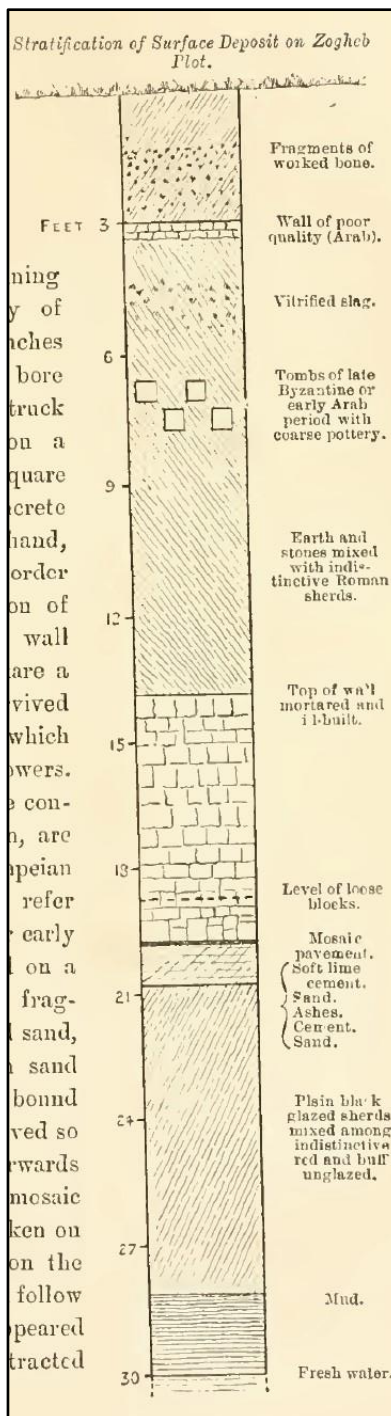
el-Messallah Gharb. Alexandria Opera House. Statue of Markus Aurelius  
(Site 72a. Savvopoulos and Bianchi 2012: 39, Cat. No. 5)

Plate CDXIIIb



el-Messallah Gharb. Church of San Saba. Statue of a woman and her child (Site 74a. Savvopoulos and Bianchi 2012: 39, Cat. No. 5)


Plate CDXIVa



Kom el-Dikka. Southern edge of Fouad Street, south of the Alexandria Opera House

Stratification of surface-deposit at the Zogheb plot (Site 75. Hogarth and Benson 1894-5: 15)

Plate CDXIVb



Kom el-Dikka. Southern edge of Fouad Street, south of the Alexandria Opera House  
Fragment of a mosaic pavement (Site 75. Hogarth and Benson 1894-5: 16)

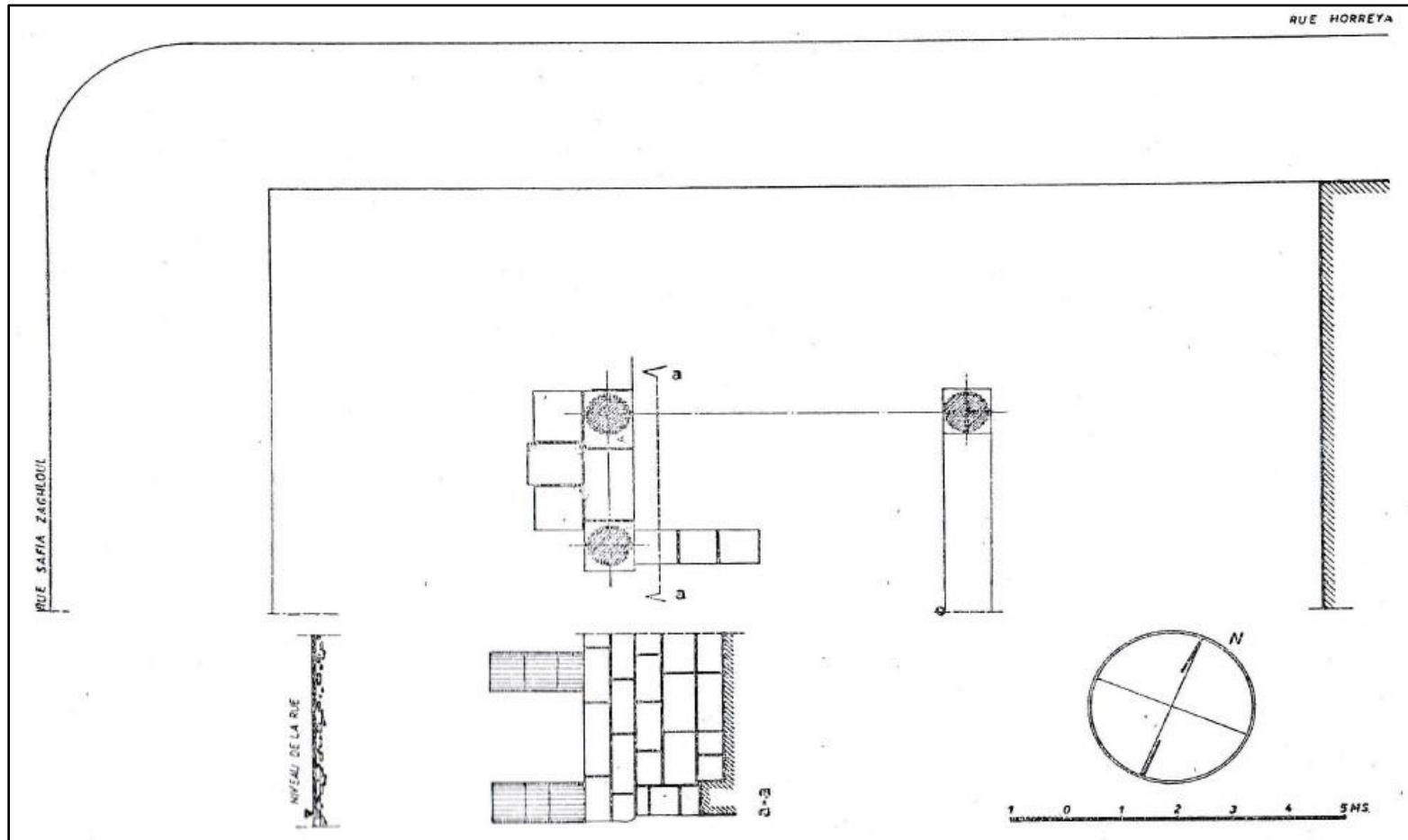
Plate CDXV



Kom el-Dikka. Southern edge of Fouad Street, SW. of the junction with Safia Zaghloul  
Statue of Herakles Epitrapezios (Site 76b. Savvopoulos and Bianchi 2012: 97, Cat. No. 27)




Plate CDXVIa



Kom el-Dikka. Southern edge of Fouad Street, SE. corner of the junction with Safia Zaghloul


Stylobate of a Doric colonnade (stoa?). Plan and section (Site 77. Riad 1967a: 86)

Plate CDXVIb




Kom el-Dikka. Southern edge of Fouad Street, SE. corner of the junction with Safia Zaghoul  
Stylobate with three fragmentary columns (Site 77. Riad 1967a: Planche III, Fig. A)

Plate CDXVIc




Kom el-Dikka. Southern edge of Fouad Street, SE. corner of the junction with Safia Zaghloul  
The western stylobate and its fragmentary columns (Site 77. Riad 1967a: Planche I, Fig. B)

Plate CDXVIId




Kom el-Dikka. Southern edge of Fouad Street, SE. corner of the junction with Safia Zaghloul  
Stylobate and fragmentary column (Site 77. Riad 1967a: Planche III, Fig. B)

Plate CDXVIe



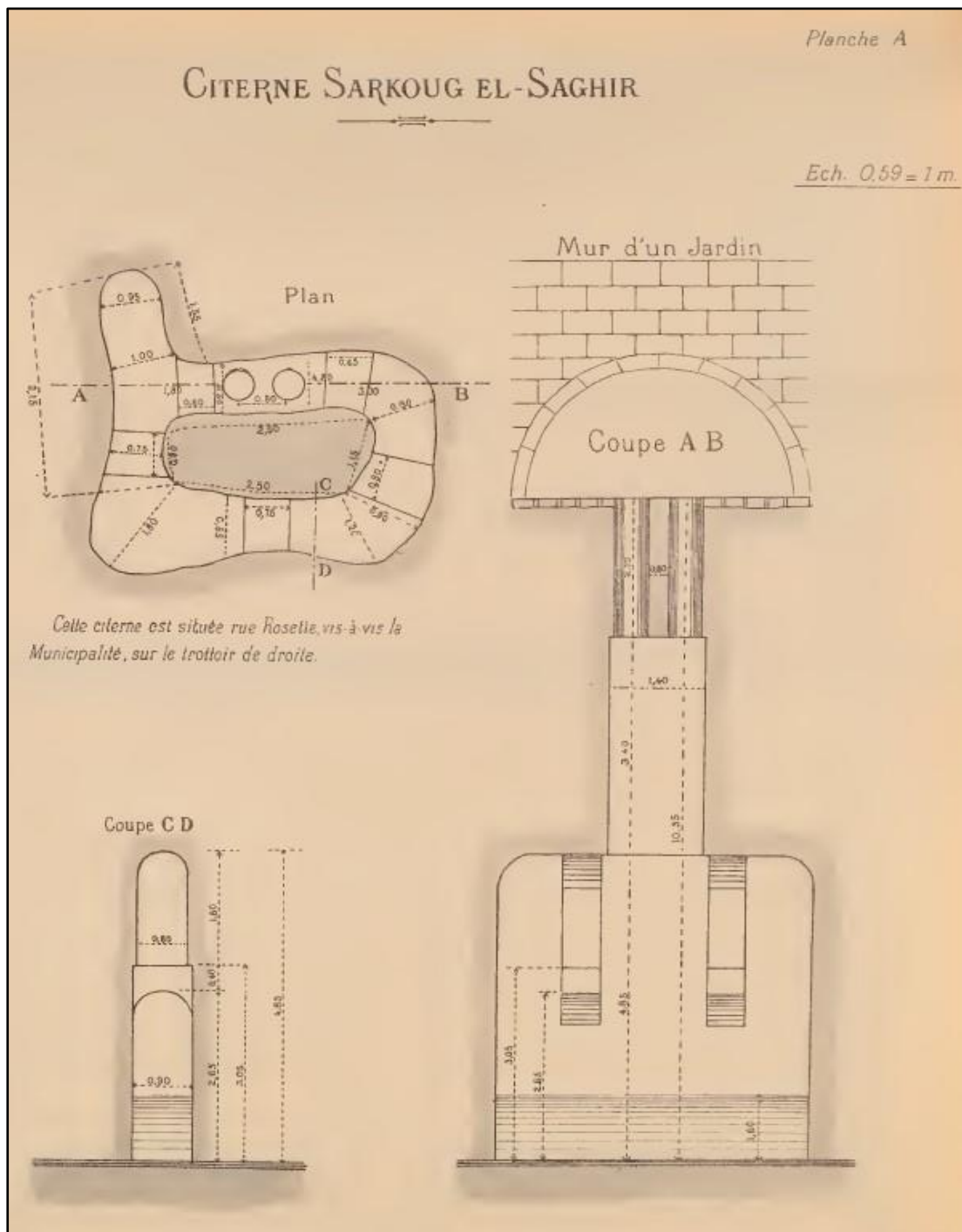
Kom el-Dikka. Southern edge of Fouad Street, SE. corner of the junction with Safia Zaghoul  
Stylobate and fragmentary column (Site 77. Riad 1967a: Planche II, Fig. B)

Plate CDXVif



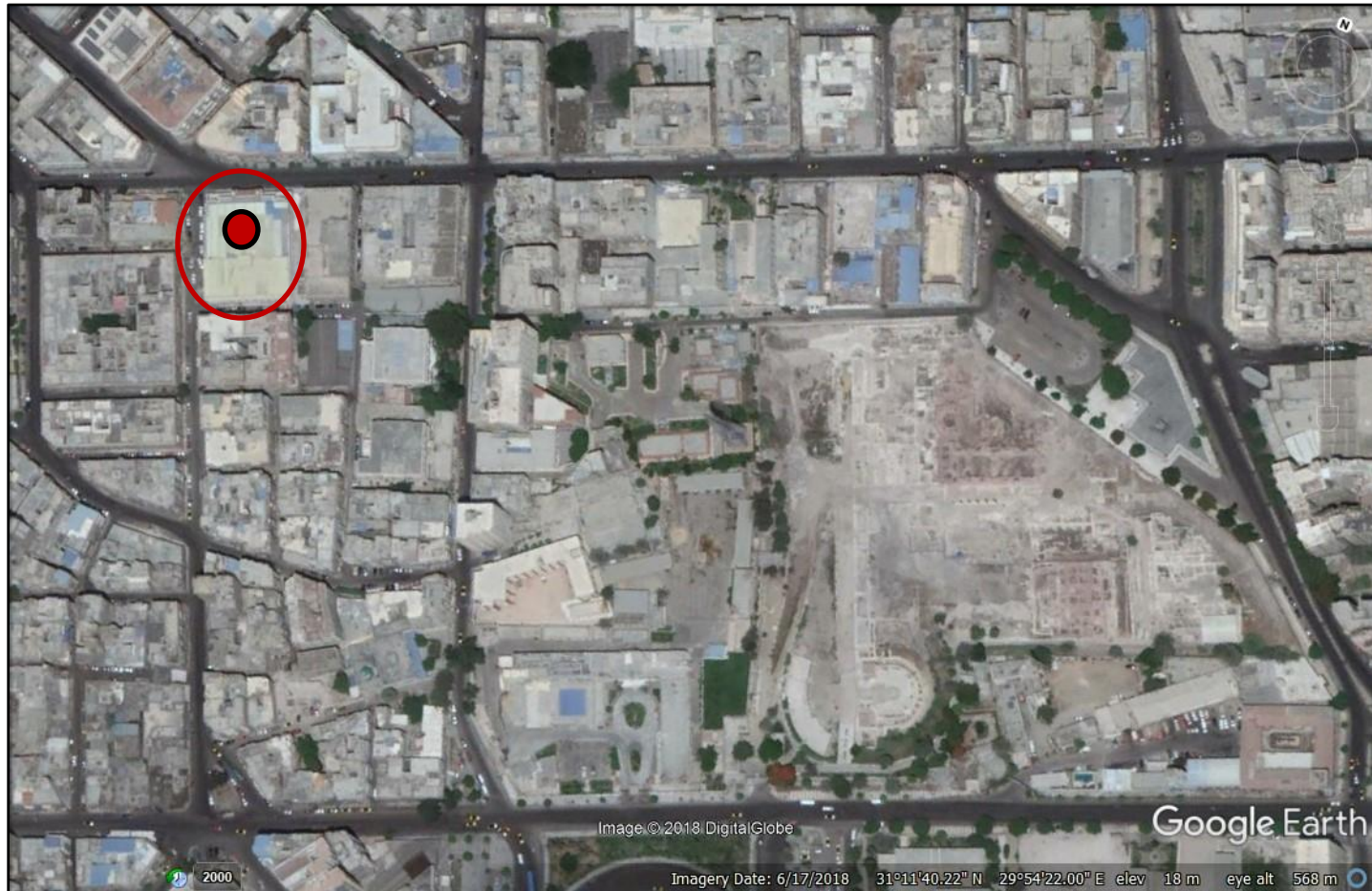
Kom el-Dikka. Southern edge of Fouad Street, SE. corner of the junction with Safia Zaghloul  
Stylobate and fragmentary column (Site 77. Riad 1967a: Planche II, Fig. A)

Plate CDXVII



Kom el-Dikka. Southern edge of Fouad Street, opposite the ex-Municipality of Alexandria  
Cistern Sarkoug el-Saghir. Plan and section (Site 80. Botti 1899a: Planche A)

Plate CDXVIII



el-Attarine. Southern edge of Fouad Street, at the junction with Sherif Pasha (Salah Salem). Ptolemaic temple  
The present-day site of the Alexandria Center of Arts (Site 90. Google Earth © 2018. Labels added by author)

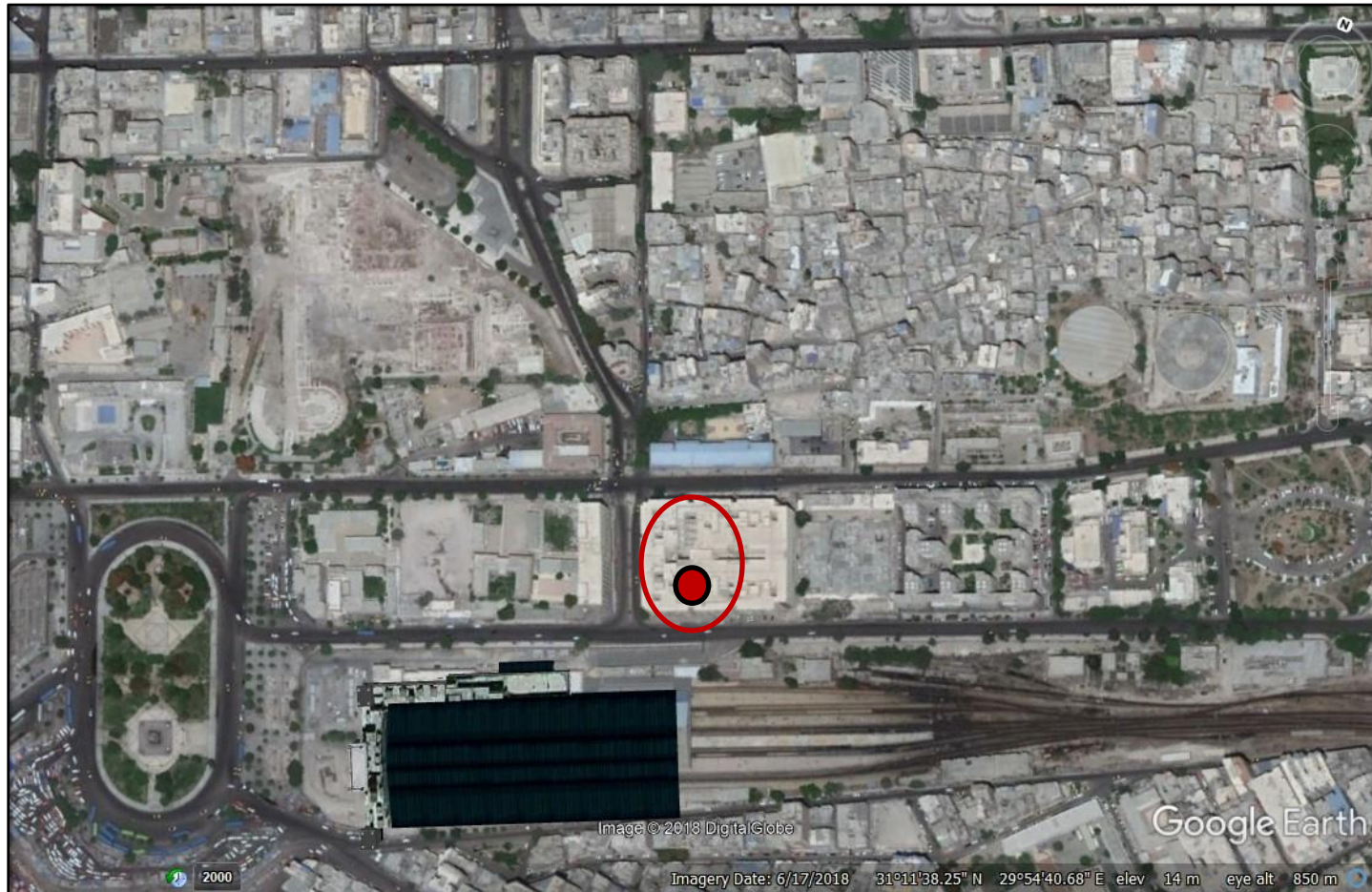


Plate CDXIX



el-Attarine. Corinthian capital of Alexandrian type-I  
GRM, Inv. No. 20939 (Site 90. Tkaczow 1993: 209-210, obj. 57)

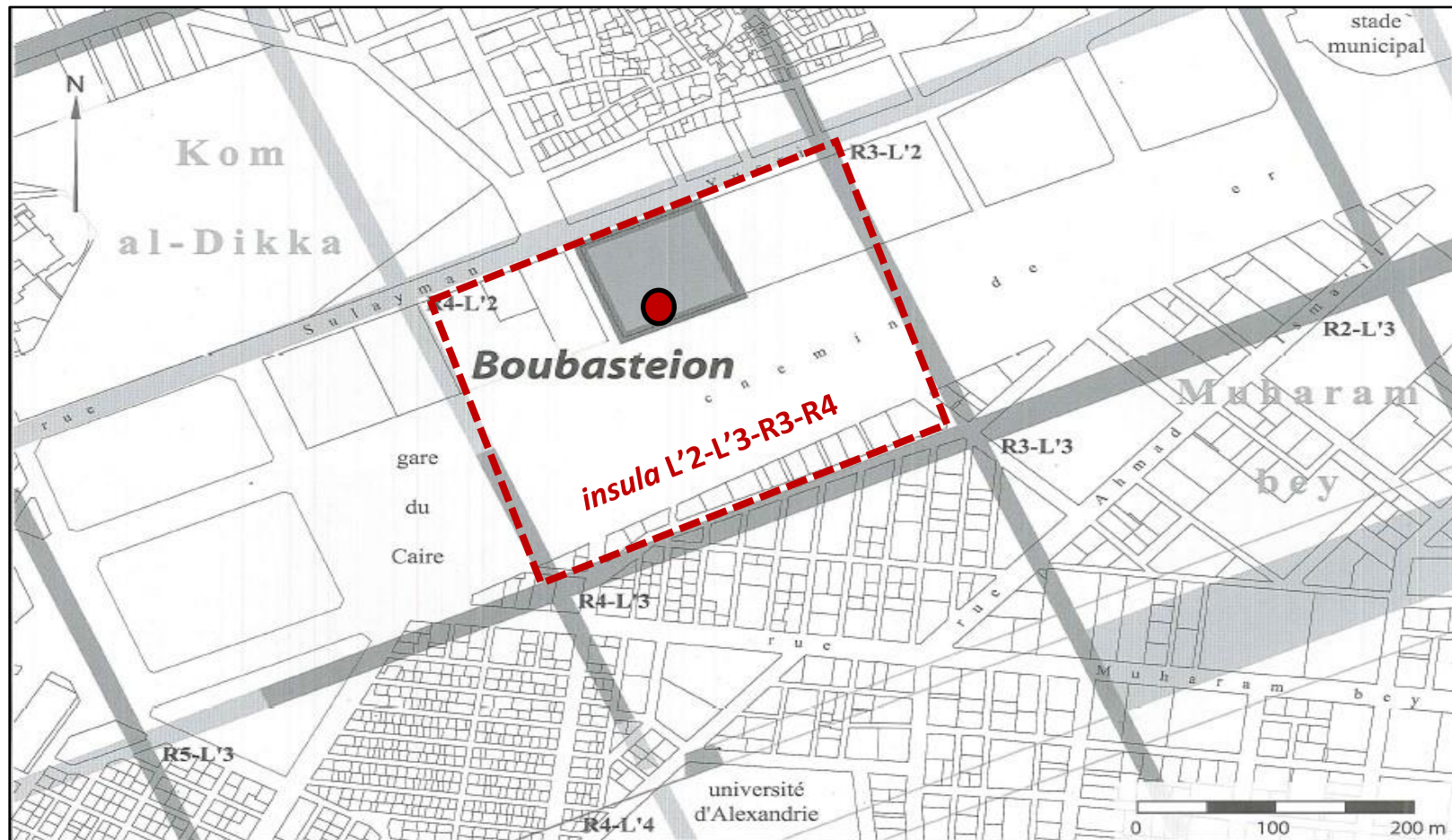
Plate CDXXa



**Kom el-Dikka. Southeast of the Kom el-Dikka Archaeological Park. Temple to Bastet (?); workshop (?)**

**Property of the Ministry of Interior (Site 92. Google Earth © 2018. Labels added by author)**

## Plate CDXXb




Kom el-Dikka. SE. of the Kom el-Dikka Archaeological Park. Temple to Bastet (?); workshop (?). Localisation on el-Falaki's grid (Site 92. Abd el-Maksoud, Abd el-Fattah, and Seif el-Din 2012: 431, Fig. 3. Labels added by author)

Plate CDXXIa



Kom el-Dikka. SE. of the Kom el-Dikka Archaeological Park. Temple to Bastet (?); workshop (?). Excavations: southern sector of the plot; looking east (Site 92. Abd el-Maksoud, Abd el-Fattah, and Seif el-Din 2012: 433, Fig. 7)

Plate CDXXIb

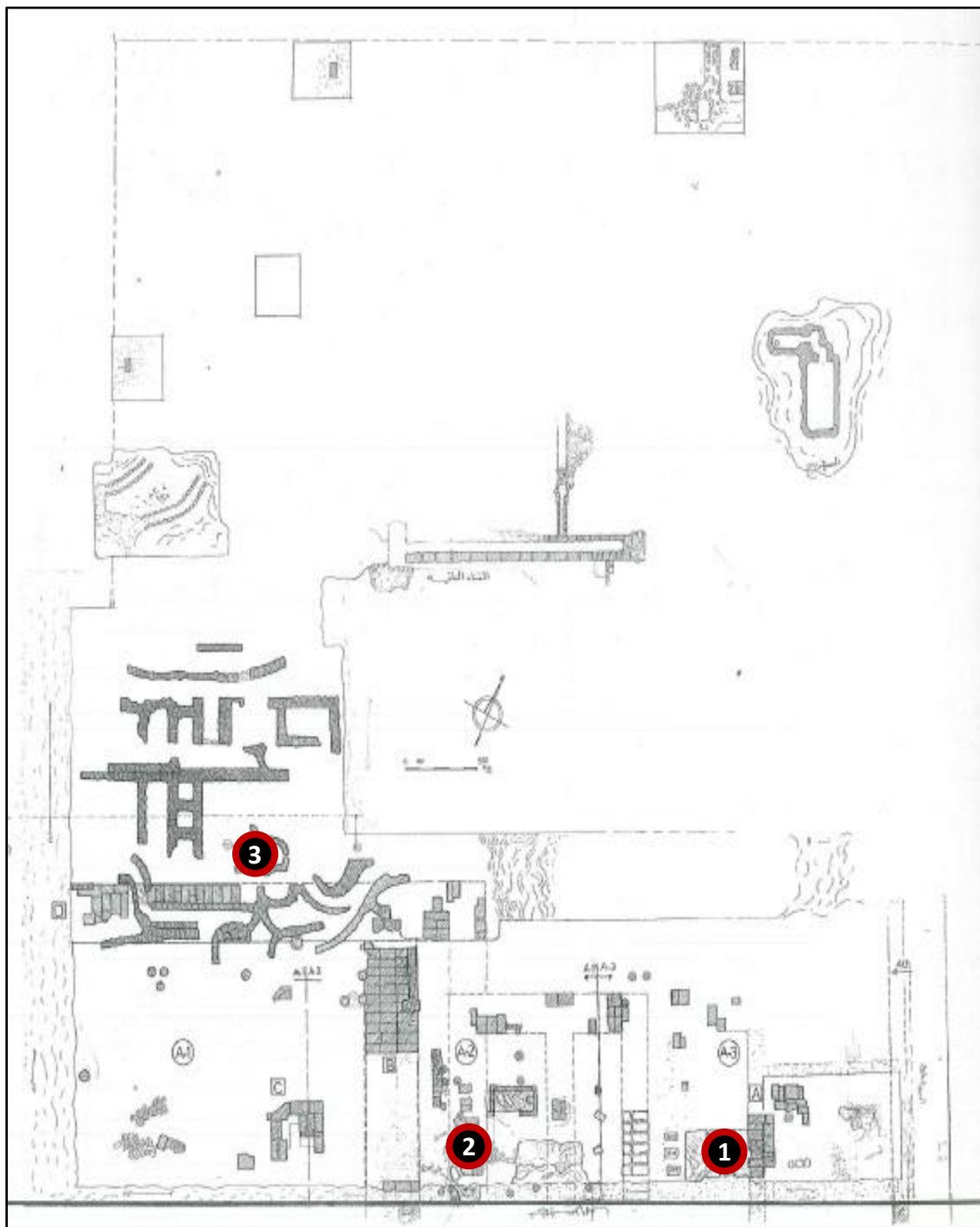


Kom el-Dikka. SE. of the Kom el-Dikka Archaeological Park. Temple to Bastet

Foundation plaque in blue-green glass. Recto (shown): hieroglyphic; verso: Greek. Inv. No. E211-3

(Site 92. © CEAlex-CNRS, A. Pelle; Abd el-Maksoud, Abd el-Fattah, and Seif el-Din 2016: 35, Fig 2)

Plate CDXXII



Kom el-Dikka. SE. of the Archaeological Park. Temple to Bastet (?); workshop (?). Excavation plan; localisation of deposits (Site 92. Abd el-Maksoud, Abd el-Fattah, and Seif el-Din 2012: 434, Fig. 8)

Plate CDXXIII



Kom el-Dikka. SE. of the Kom el-Dikka Archaeological Park. Temple to Bastet (?); workshop (?)

Second deposit (Site 92. Abd el-Maksoud, Abd el-Fattah, and Seif el-Din 2012: 438, Fig. 14)

Plate CDXXIV




**Statue of Pan; find-spot: Fouad Street**

**(Sec. 3.6.2.2, B. Savvopoulos and Bianchi 2012: 107, Cat. No. 31)**




Plate CDXXV



el-Ramleh. Le Hotel Métropole. Heliopolis obelisks. Description de l'Égypte (1798-99)  
(Site 93. Imp. Ed. 1809-22. Antiquities V, Planches, Tome Cinquième, 1822: Planche 33, Figs. 1-7)

Plate CDXXVIa



el-Ramleh. Le Hotel Métropole. Bronze crabs of  
the New York obelisk (Site 93. Gorrige 1885: Plate V)

Plate CDXXVIb




el-Ramleh. Le Hotel Métropole. Excavations revealing steps, pedestal, and position of crabs (Site 93. Gorringe 1885: Plate IV)

Plate CDXXVIc




el-Ramleh. Le Hotel Métropole. Excavations revealing steps, pedestal, and position of crabs (Site 93. Gorringe 1885: Plate IV)

Plate CDXXVII




el-Ramleh. Le Hotel Métropole. Façade of the Caesareum  
Reconstruction (Site 93. Gorringe 1885: Cover-image)

Plate CDXXVIII



**The prone obelisk re-erected at Victoria Embankment,  
London (Site 93. Gorrige 1885: Plate XXXVII)**

Plate CDXXIXa



el-Ramleh. Le Hotel Métropole. The staging of the New York obelisk  
November 5th, 1879 (Site 93. Gorringe 1885: Plate VI)

Plate CDXXIXb



el-Ramleh. Le Hotel Métropole. The hoisting of the  
New York obelisk (Site 93. Gorrings 1885: Plate VII)



Plate CDXXXa




**el-Ramleh. Le Hotel Métropole. The New York obelisk, overturned  
December 6th, 1879 (Site 93. Gorringe 1885: Plate IX)**

Plate CDXXXb




el-Ramleh. Le Hotel Métropole. The New York obelisk, overturned  
December 6th, 1879 (Site 93. Gorringe 1885: Plate IX)

Plate CDXXXI



The standing obelisk re-erected at Central Park,  
New York (Site 93. Goringe 1885: Plate XXIX)

Plate CDXXXII



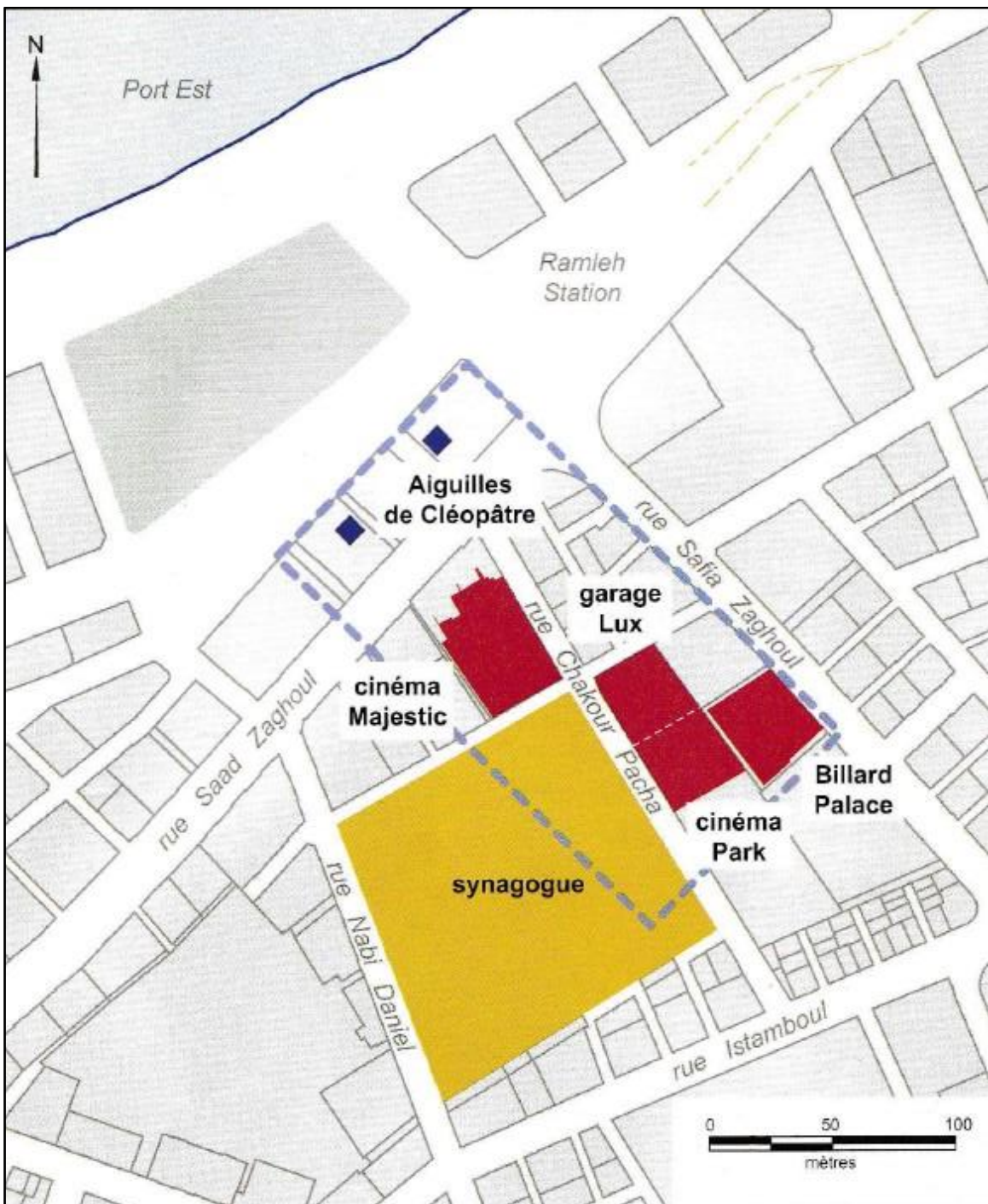
el-Ramleh. Le Hotel Métropole. Turning the New York obelisk  
December 6th, 1879 (Site 93. Gorrings 1885: Plate VIII)

Plate CDXXXIII



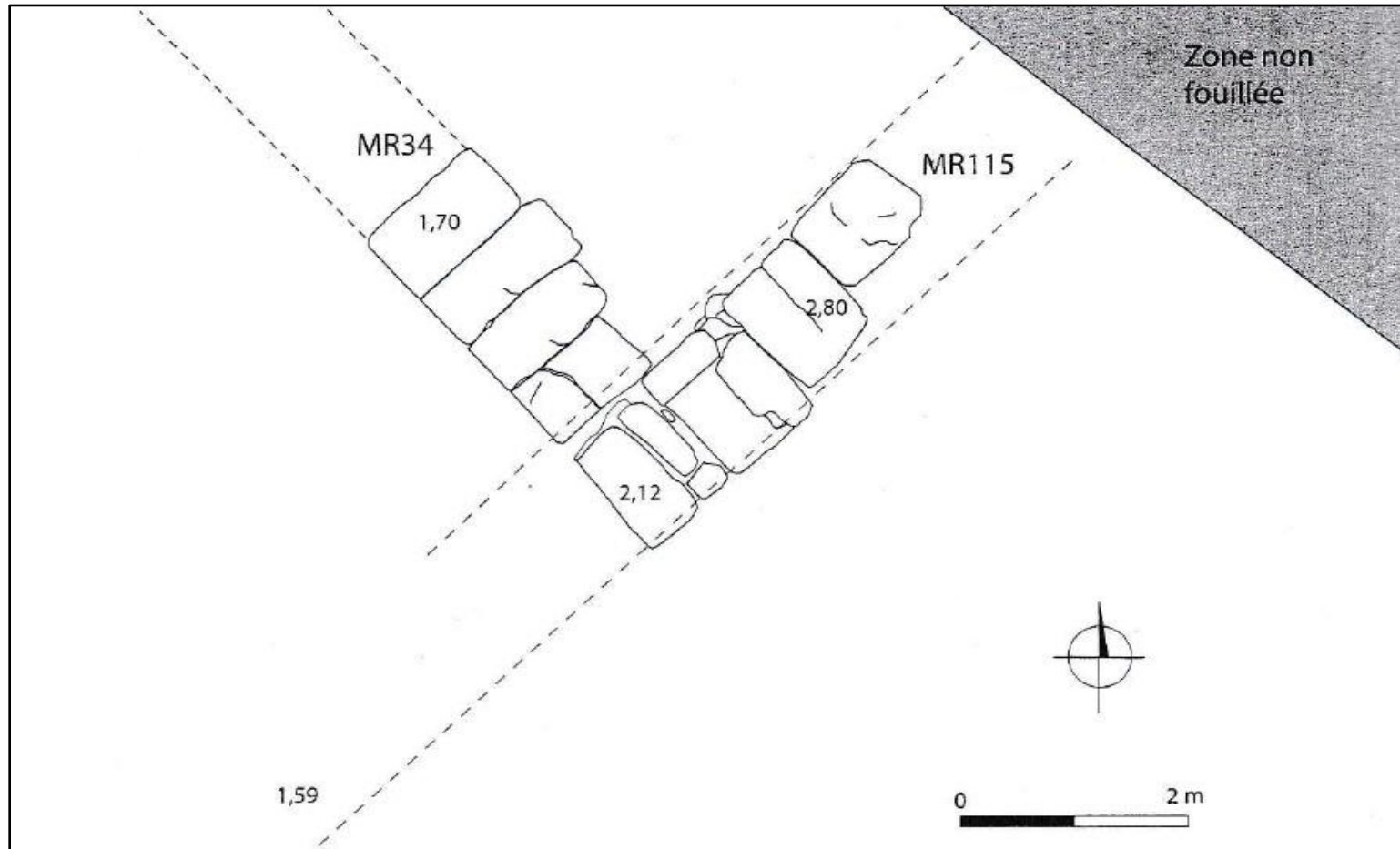
el-Ramleh. Saad Zaghloul Square. Le Hotel Métropole and buildings west of it  
Localisation of the Heliopolis obelisks (Site 93. [pinterest.co.uk](https://www.pinterest.co.uk). Labels added by author)

Plate CDXXXIV



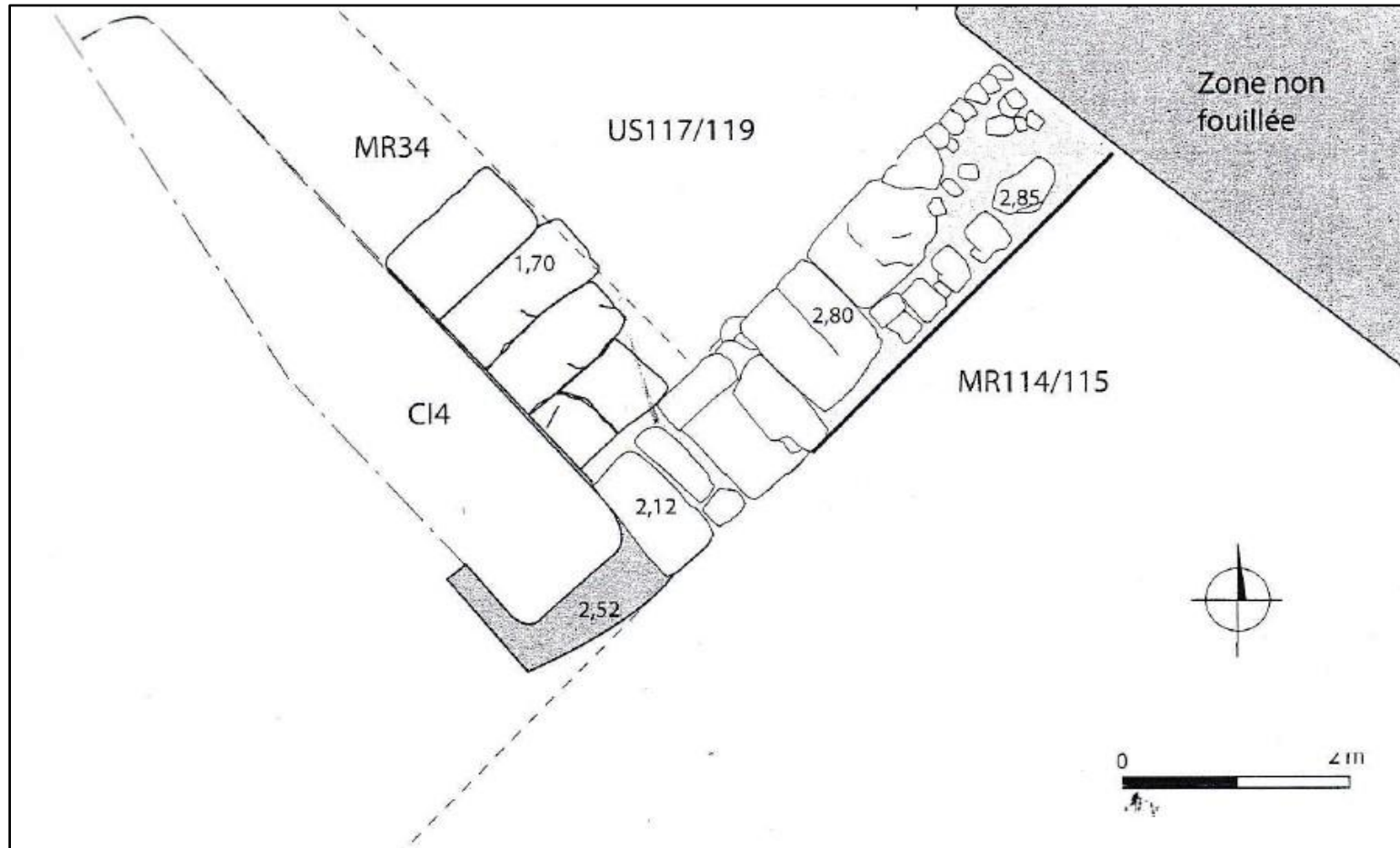
el-Ramleh. Relative location of the obelisks to the hypothesized enclosure of the Caesareum, Synagogue Eliyahu Hanavi, and the CEA plots (© CEALex-CNRS, C. Shaalan; Empereur 2016: 40)

Plate CDXXXVa



el-Ramleh. Cinema Majestic. Zone (II). Remnants of walls (MR34) and (MR115) (Site 95. © CEAlex; Rifa-Abou el-Nil 2017: 23, Fig. 8)

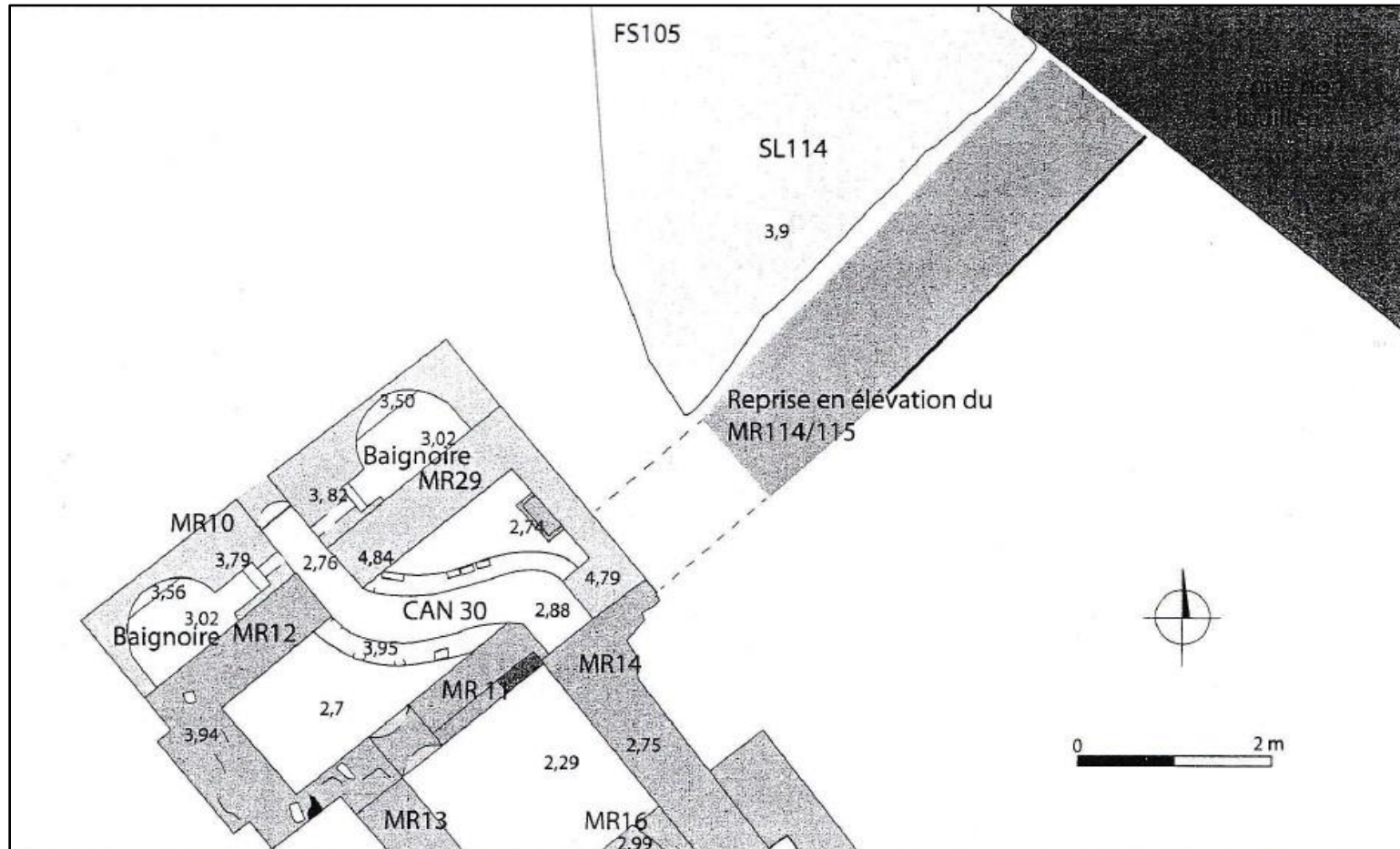
Plate CDXXXVb



el-Ramleh. Cinema Majestic. Zone (II). Remnants of walls (MR34) and (MR115) in relation to successive constructions (MR114) and (CI4) (Site 95. © CEALex; Rifa-Abou el-Nil 2017: 23, Fig. 9)



Plate CDXXXVc




el-Ramleh. Cinema Majestic. Zone (II). Late Roman bathing establishment, with the remains of the *caldarium* (heater and bathtubs) (Site 95. © CEALex; Rifa-Abou el-Nil 2017: 24, Fig. 10)

Plate CDXXXVI



el-Ramleh. Cinema Majestic. Zone (II). Excavated remnant of wall (MR34)  
emerging from groundwater (Site 95. © CEALex; Rifa-Abou el-Nil 2017: 20, Fig. 4)

Plate CDXXXVII



el-Ramleh. Cinema Majestic. Zone (II). Wall (MR114-115) and cistern (CI4); the groove at the center signals the destruction of wall (MR34) (Site 95. © CEAlex; Rifa-Abou el-Nil 2017: 20, Fig. 5)

Plate CDXXXVIII



el-Ramleh. Billiard Palace. General view of the terraced layout; after  
J.-Y. Empereur (Site 99. © CEALex; Demougin and Empereur 2002: 157, Fig. 2)

Plate CDXXXIX




el-Ramleh. Billiard Palace. Fragments of inscribed columns at groundwater-level;  
after J.-Y. Empereur (Site 99. © CEALex; Demougin and Empereur: 2002. 158, Fig. 3)

Plate CDXL



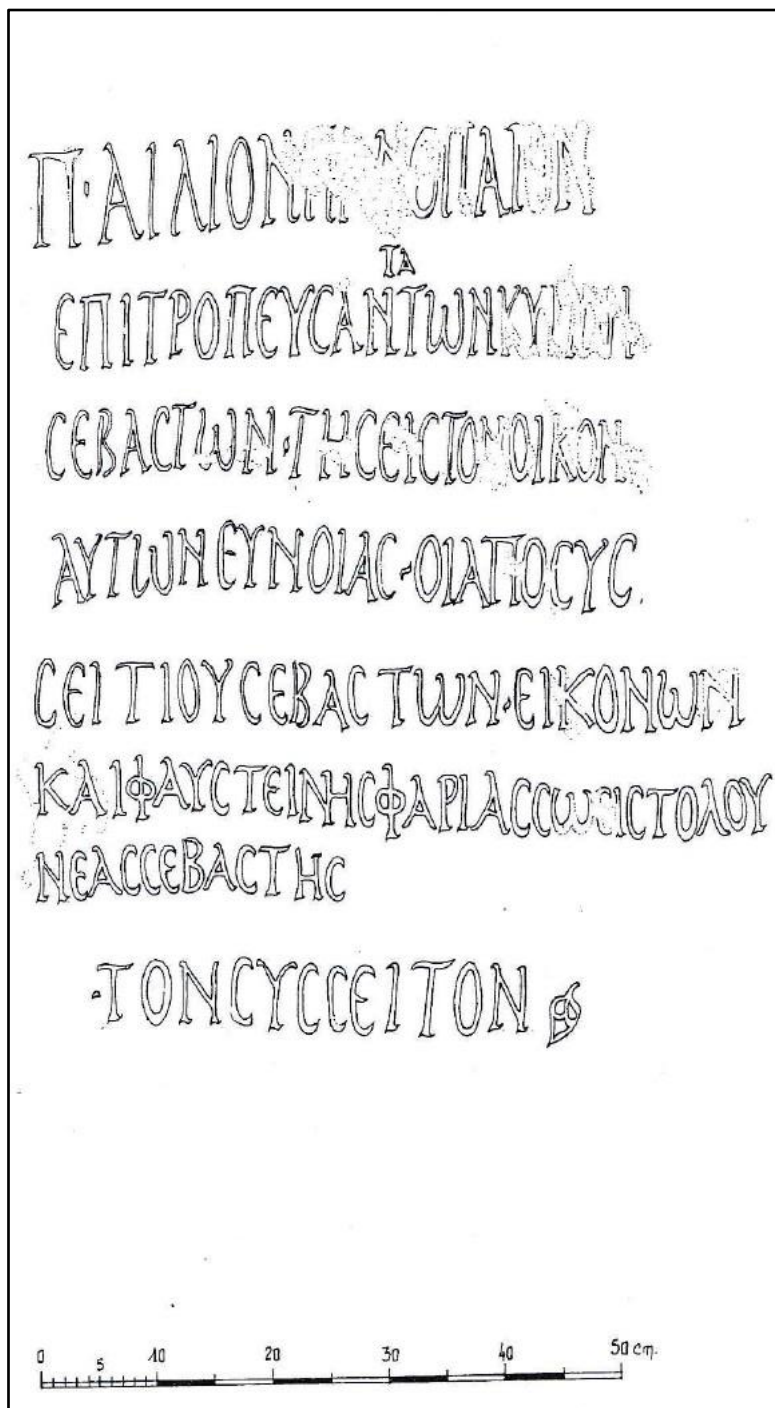
el-Ramleh. Billiard Palace. Fragment of an inscribed half-column, cleared;  
after J.-Y. Empereur (Site 99. © CEALex; Demougín and Empereur 2002: 158, Fig. 4)

Plate CDXLI



el-Ramleh. Billiard Palace. Fragment of an inscribed half-column, reproduced;  
after S. Rousseau (Site 99. © CEALex; Demougin and Empereur 2002: 158, Fig. 5)

## Plate CDXLII



el-Ramleh. Billiard Palace. Greek dedicatory inscription, reproduced;  
 after S. Rousseau (Site 99. © CEAlex; Demougine and Empereur 2002: 158, Fig. 6)




Plate CDXLIIIa



Garage Lux and Cinema Park. Upper part of the cuirass-statue, *in situ*

(Site 100. © CEALex; Seif el-Din 2009: 128, Fig. 2)

Plate CDXLIIIb



Garage Lux and Cinema Park. Lower part of the cuirass-statue, *in situ*

(Site 100. © CEALex; Seif el-Din 2009: 128, Fig. 3)

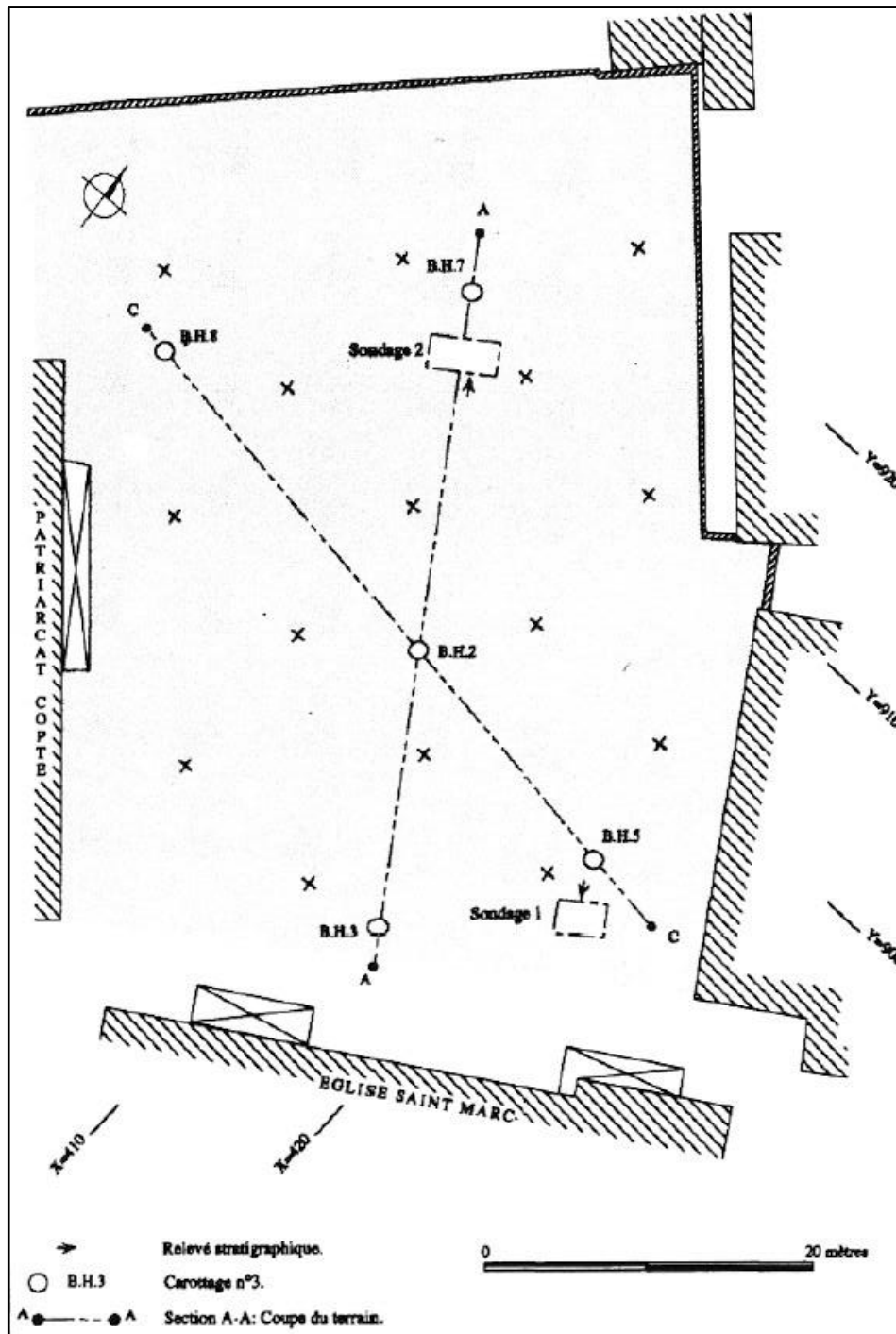
Plate CDXLIIIc



Garage Lux and Cinema Park. Cuirass-statue, post-restoration

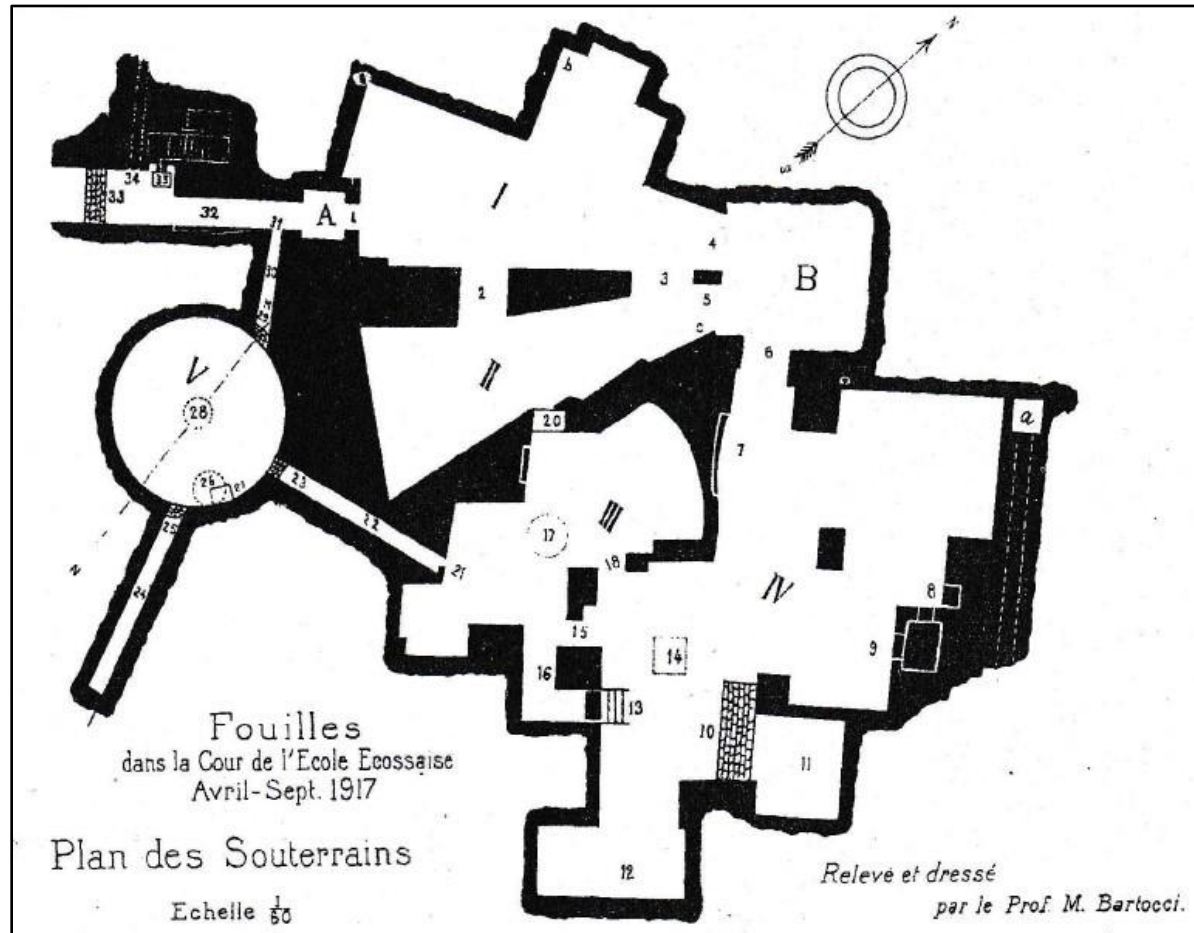
(Site 100. © CEAlex; Seif el-Din 2009: 129, Fig. 5)

Plate CDXLIV



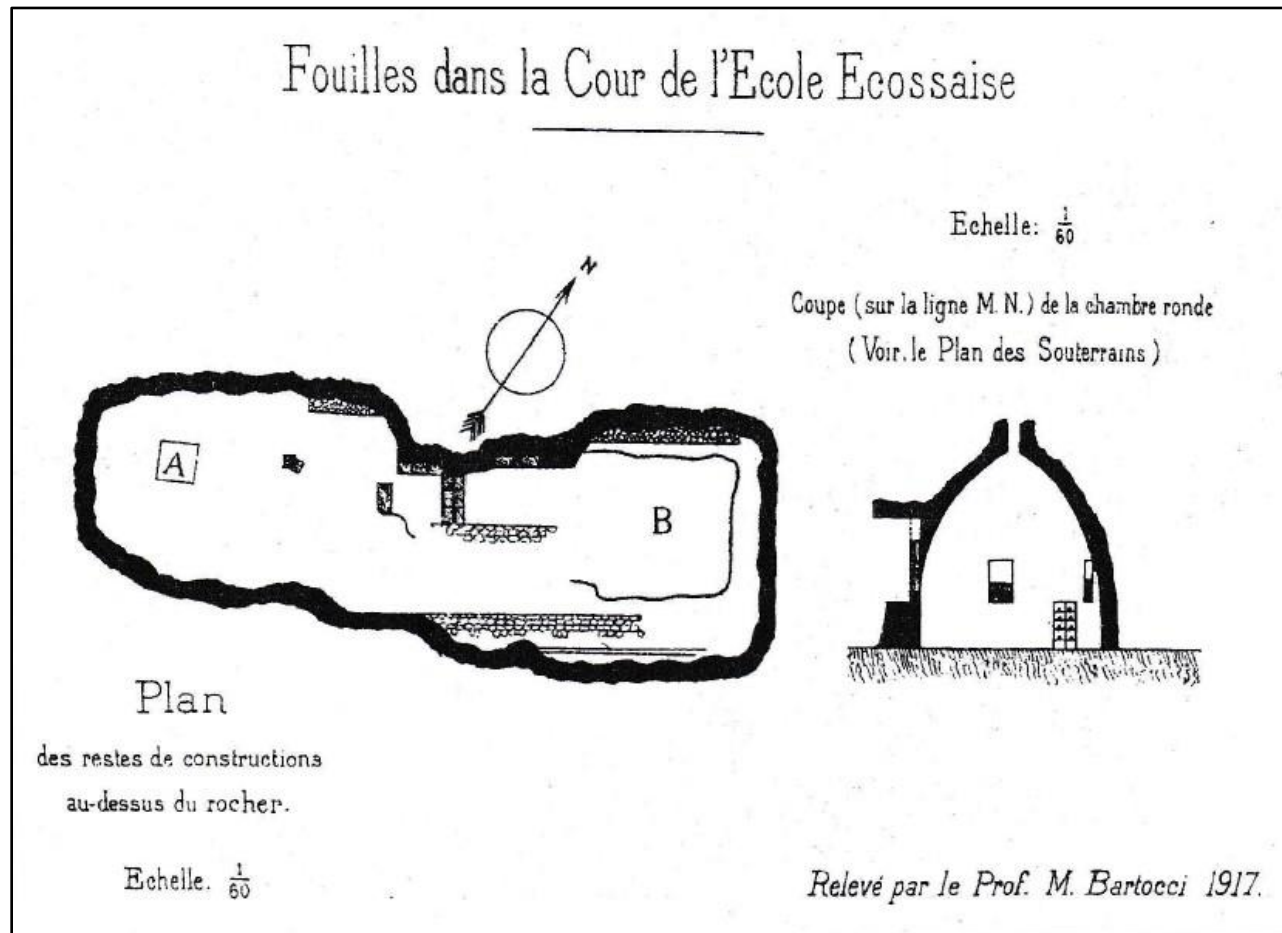
el-Ramleh. Saint Mark's Coptic-Orthodox Patriarchate. Excavation plan showing *sondages* (1-2); after C. Requi (Site 103. *Empereur* 1995: 755. Fig. 18)

Plate CDXLVa




el-Ramleh. ex-Scottish (el-Manar) School. Plan of subterranean complex (hydraulic installation); after M. Bartocci (Site 109a. Combe 1919: Planche I)

Plate CDXLVb



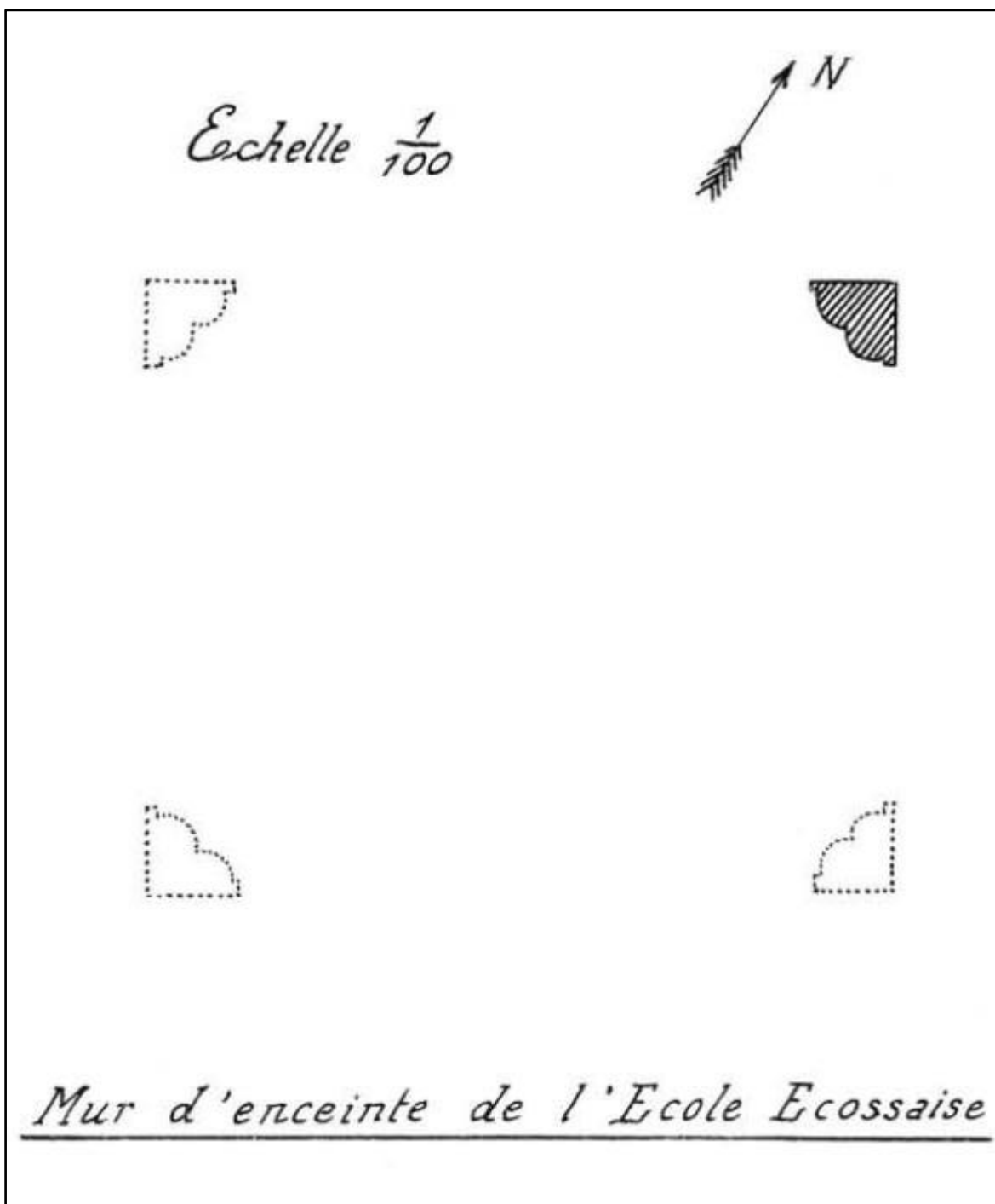
el-Ramleh. ex-Scottish (el-Manar) School. Left: plan of surface-constructions (A-B);  
right: section of round-chamber (V); after M. Bartocci (Site 109a. Combe 1919: Planche II)

Plate CDXLVIa



el-Ramleh. ex-Scottish (el-Manar) School. Fragment of a mosaic with geometric motifs. Reconstruction; after M. Bartocci (Site 109b. Breccia 1923b: Planche III)


Plate CDXLVIb



el-Ramleh. ex-Scottish (el-Manar) School. Remnants of a colonnaded hall  
Reconstruction; after M. Bartocci (Site 109b. Breccia 1923b: Planche IV, Fig. 2)

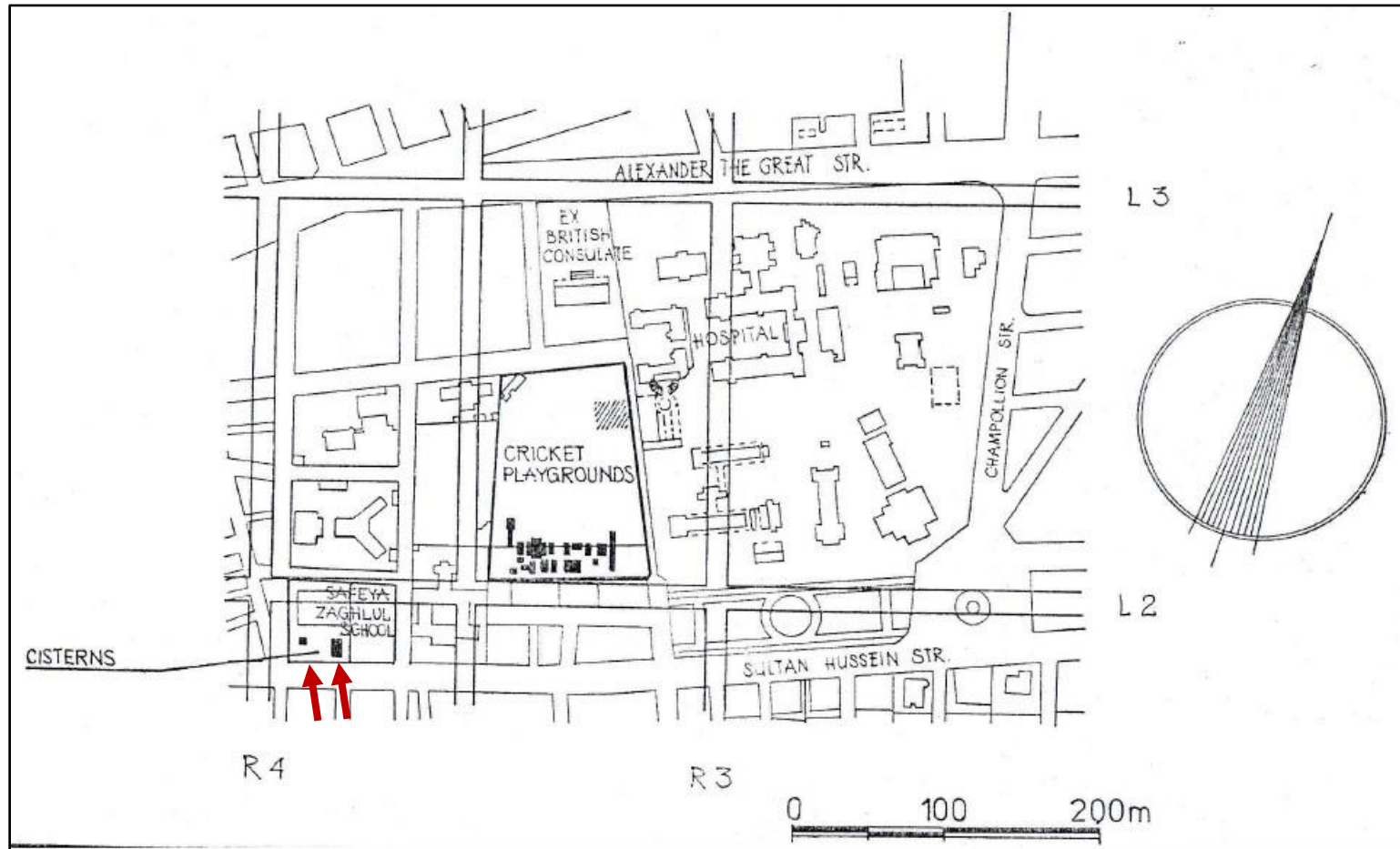


Plate CDXLVIc



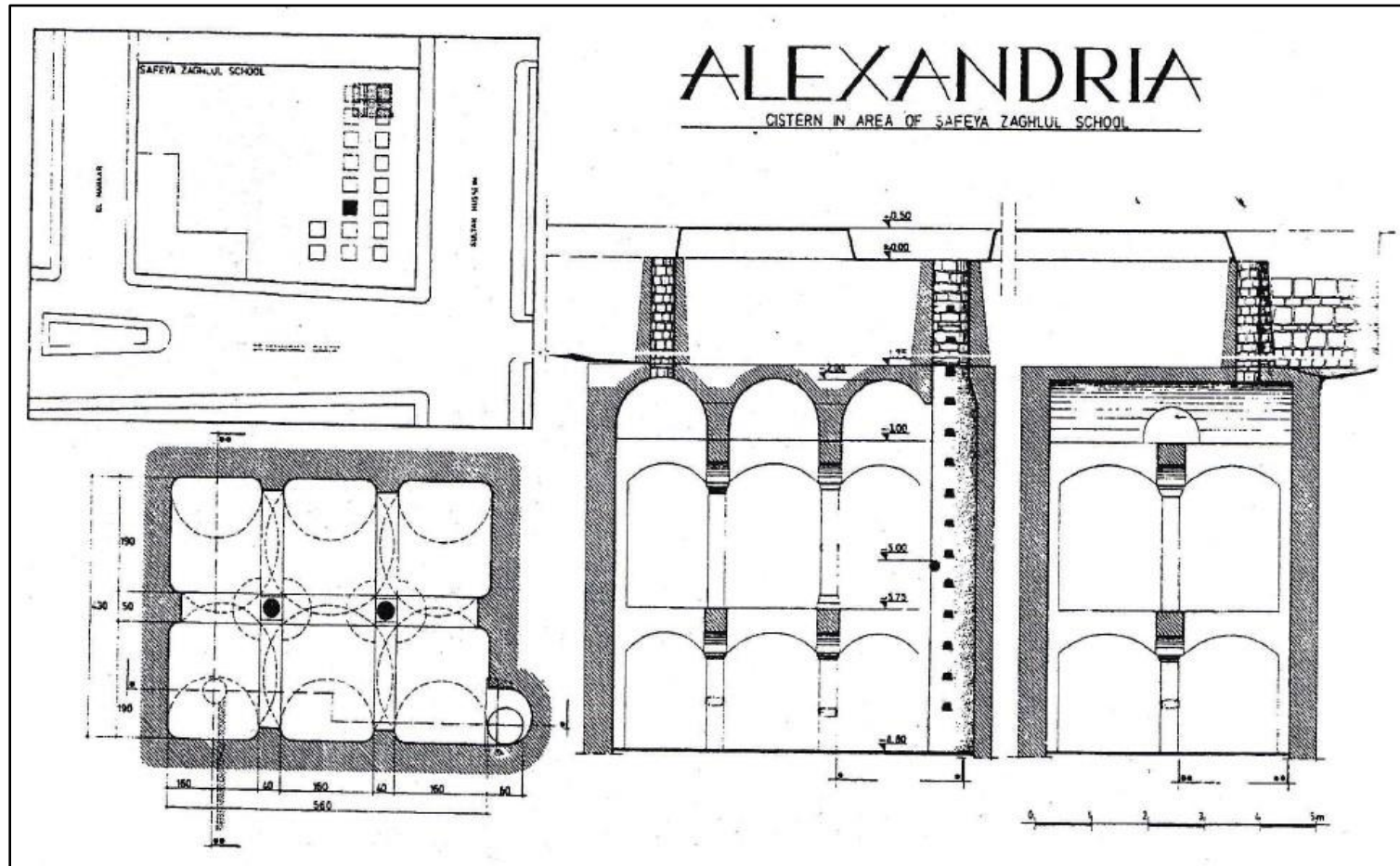
el-Ramleh. ex-Scottish (el-Manar) School. Fragment of a double ivy-leaf-shaped, fluted column marking one corner of a colonnaded hall (Site 109b. Breccia 1923b: Planche IV, Fig. 1)

Plate CDXLVIIa




el-Ramleh. ex-Pelizäus Heim (Safia Zaghloul School). Location of two Late Antique cisterns on Adriani's 1934 *pianta* (Plate LXIII) (Site 110b. Daszewski 1985b: 179, Plan 1)

Plate CDXLVIib



el-Ramleh. ex-Pelizäus Heim (Safia Zaghloul School). Location, plan, and section of a Late Antique cistern; after St. Medeksza (Site 110b. Daszewski 1985b: 181, Plan 2)

Plate CDXLVIIIa



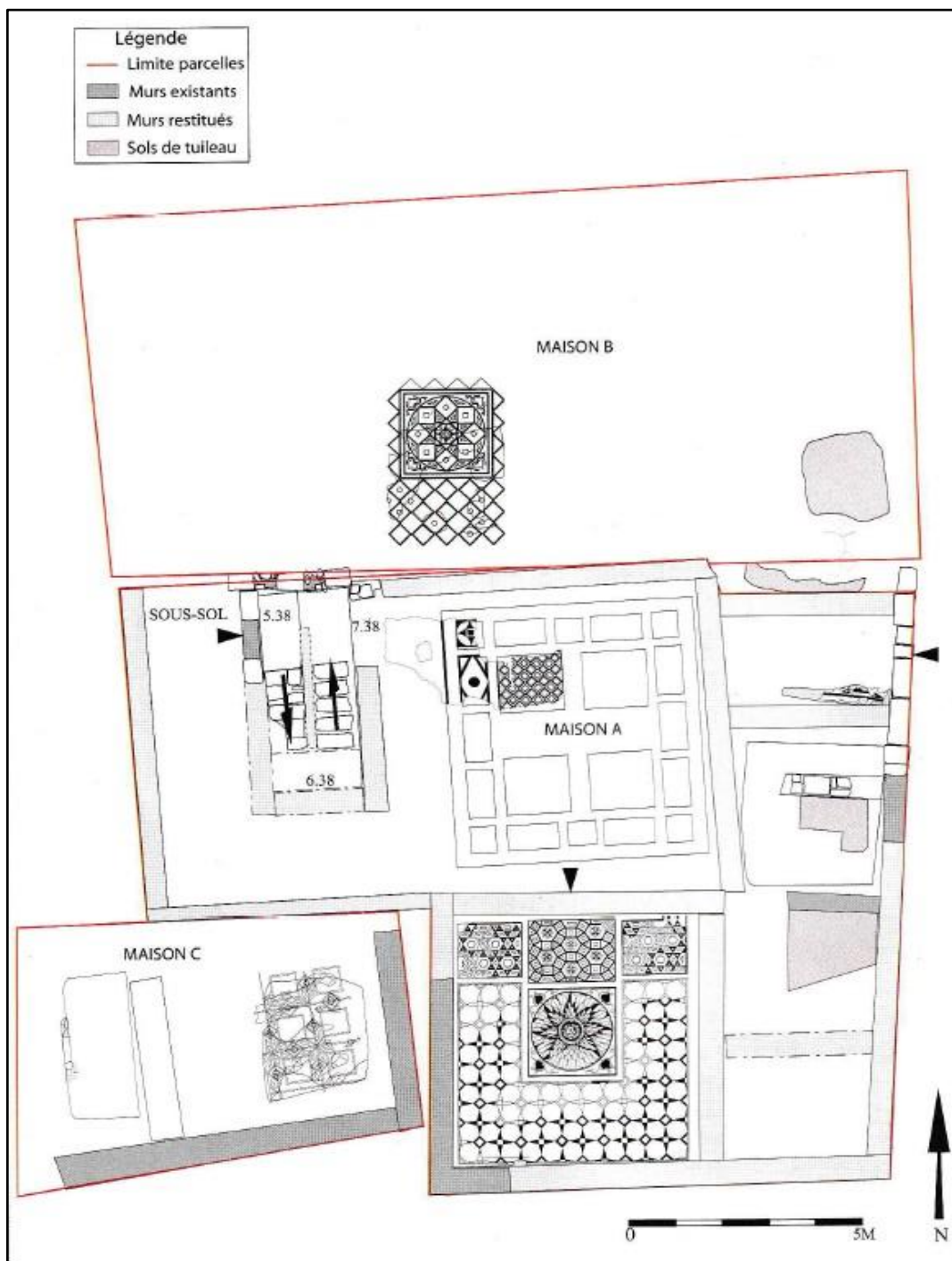
el-Ramleh; el-Mazarita. Opposite the Mosque of el-Qaid  
Ibrahim Pasha. Bath complex (Site 113. Adriani 1934: 70, Fig. 19)

Plate CDXLVIIIb



el-Ramleh; el-Mazarita. Opposite the Mosque of el-Qaid  
Ibrahim Pasha. Bath complex (Site 113. Adriani 1934: 71, Fig. 20)


Plate CDXLIXa



el-Ramleh. Diana Theater. Excavation plan

(Site 114. © CEAlex-CNRS, P. Rifa-Abou el-Nil; Rifa-Abou el-Nil 2016: 32)

Plate CDXLIXb



el-Ramleh. Diana Theater. Mosaic pavement of the *triclinium*. Reconstruction; after M.-J. Schumacher (Site 114. © CEALex; Guimier-Sorbets 1998b: 132, Fig. 1)

Plate CDXLIXc




el-Ramleh. Diana Theater. Clearing the *triclinium*'s mosaic pavement

(Site 114. © CEAlex-CNRS; Rifa-Abou el-Nil 2016: 33, Fig. 1)

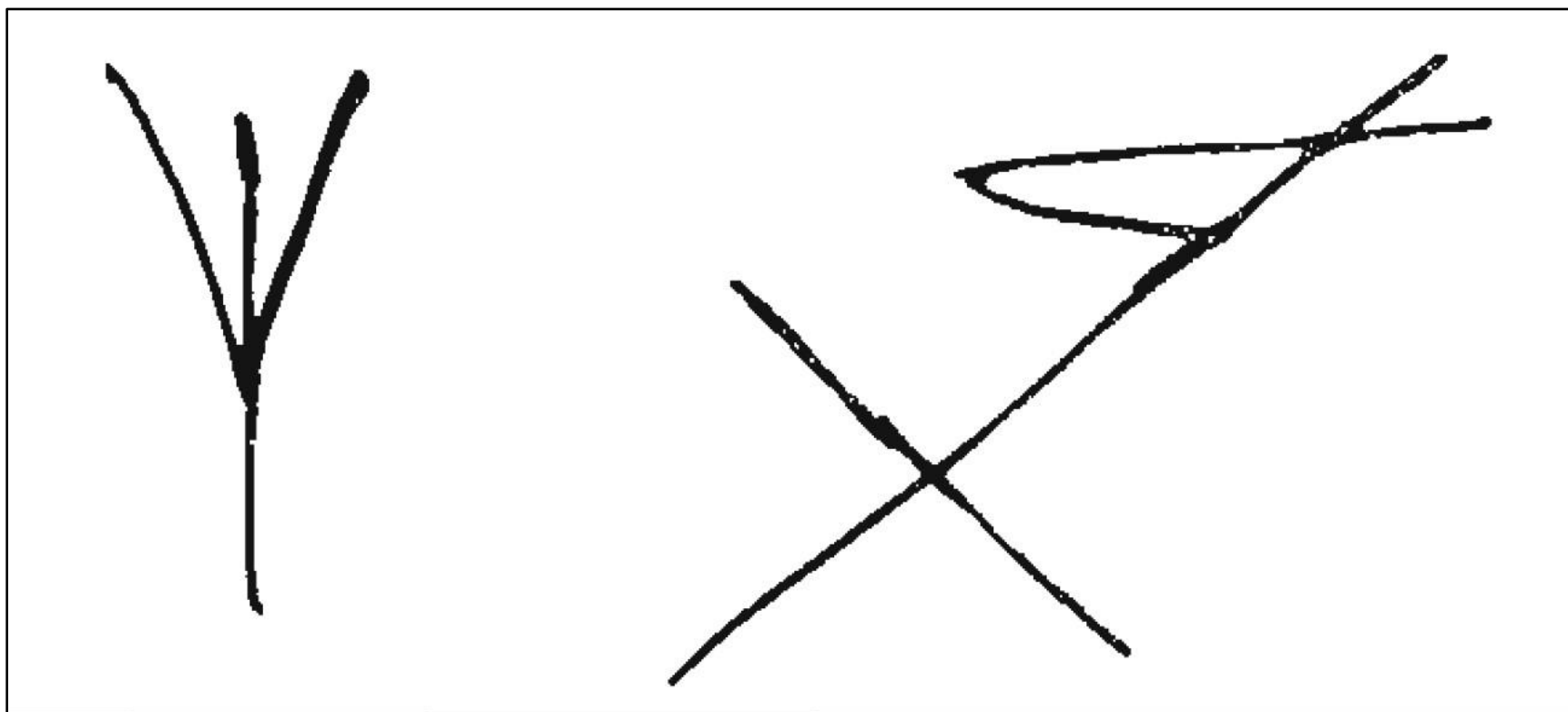


Plate CDL



el-Ramleh. Diana Theater. Mosaic pavement of the *triclinium*; *emblemata* with a medusa (Site 114. © CEALex-CNRS; Rifa-Abou el-Nil 2016: 33, Fig. 2)

Plate CDLI

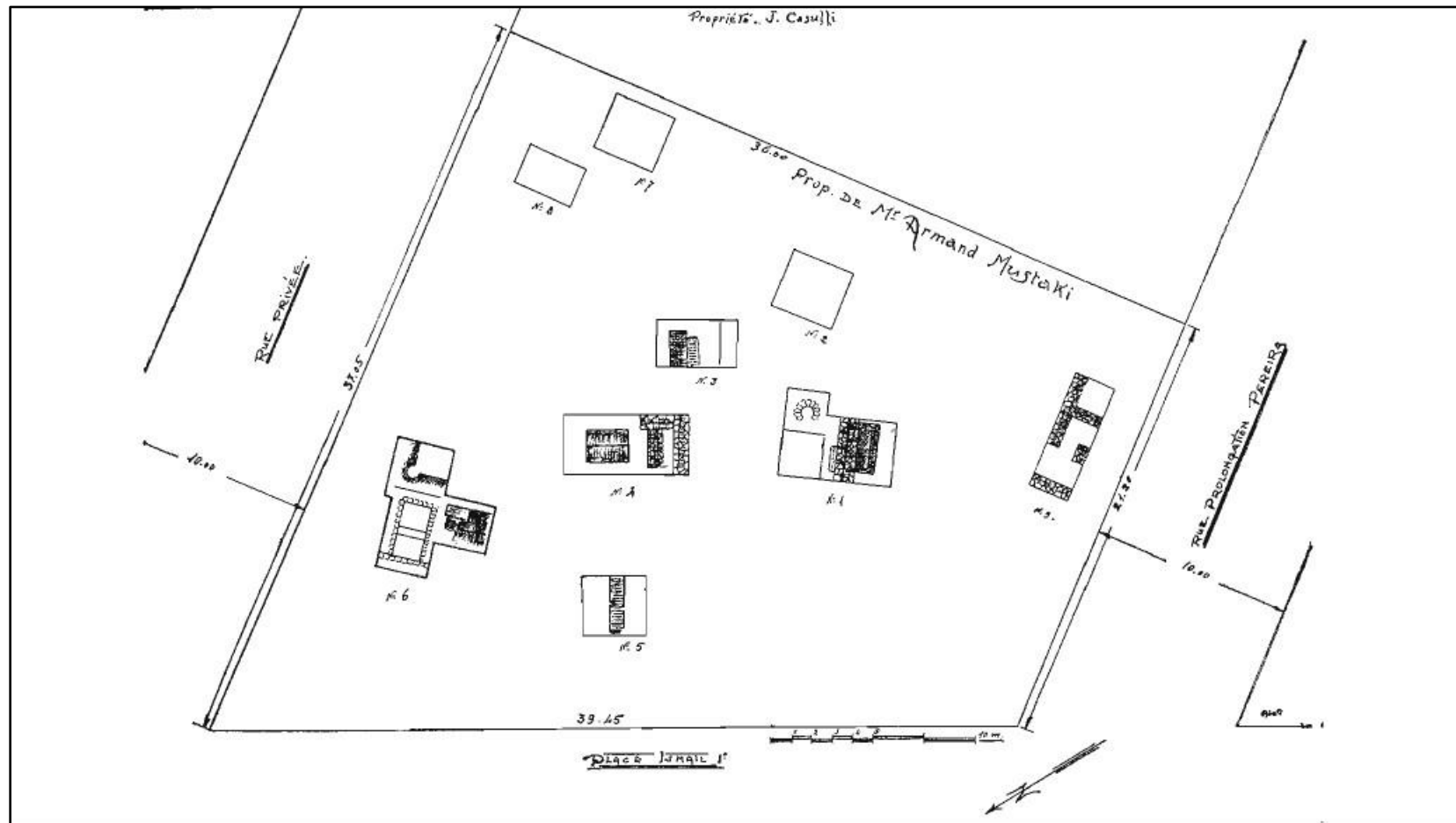


el-Ramleh. Chantier Abd el-Hamid Pasha

Traces of stonecutters' marks

(Site 115. Adriani 1940a: 37, Fig. 11)

Plate CDLII



el-Ramleh. Chantier Moustaki. Excavation plan (Site 116. Adriani 1940a: 36, Fig. 10)

Plate CDLIIIa



el-Ramleh. Chantier Moustaki. Remains of  
pillar (1) (Site 116. Adriani 1940a: Pl. XXI, Fig. 2)

Plate CDLIIIb



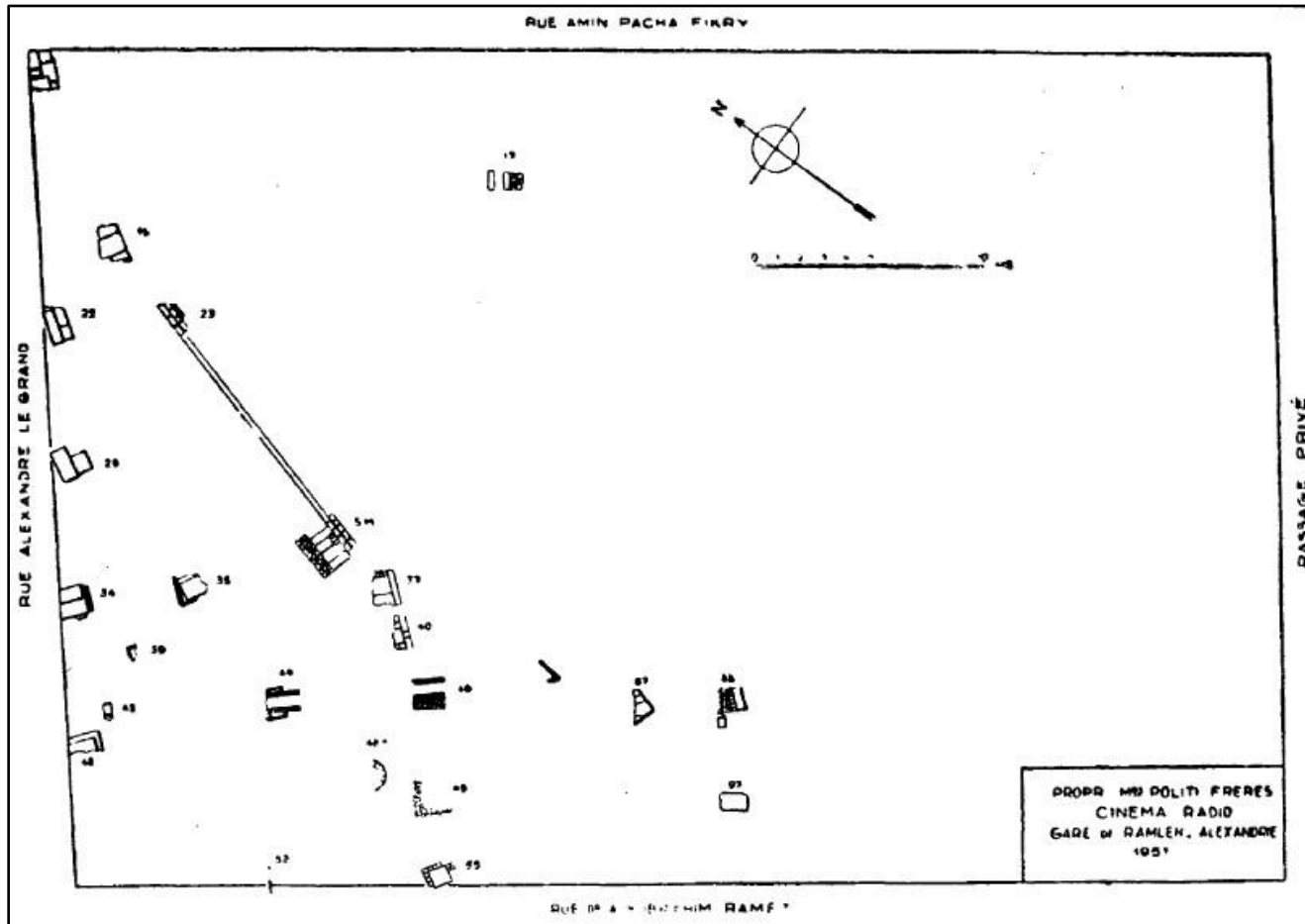
**el-Ramleh. Chantier Moustaki. Remains of  
pillar (4) (Site 116. Adriani 1940a: Pl. XXI, Fig. 1)**

Plate CDLIIIc




el-Ramleh. Chantier Moustaki. Rectangular  
reservoir (6) (Site 116. Adriani 1940a: Pl. XXI, Fig. 3)

Plate CDLIV



el-Ramleh. Chantier Politi (Cinema Radio)  
Excavation plan (Site 117. Adriani 1956a: 11, Fig. 9)

Plate CDLVa




**el-Ramleh. Chantier Politi (Cinema Radio). Test-pit (48)**

**Grand pillar (Site 117. Adriani 1956a: 12, Fig. 10)**



Plate CDLVb



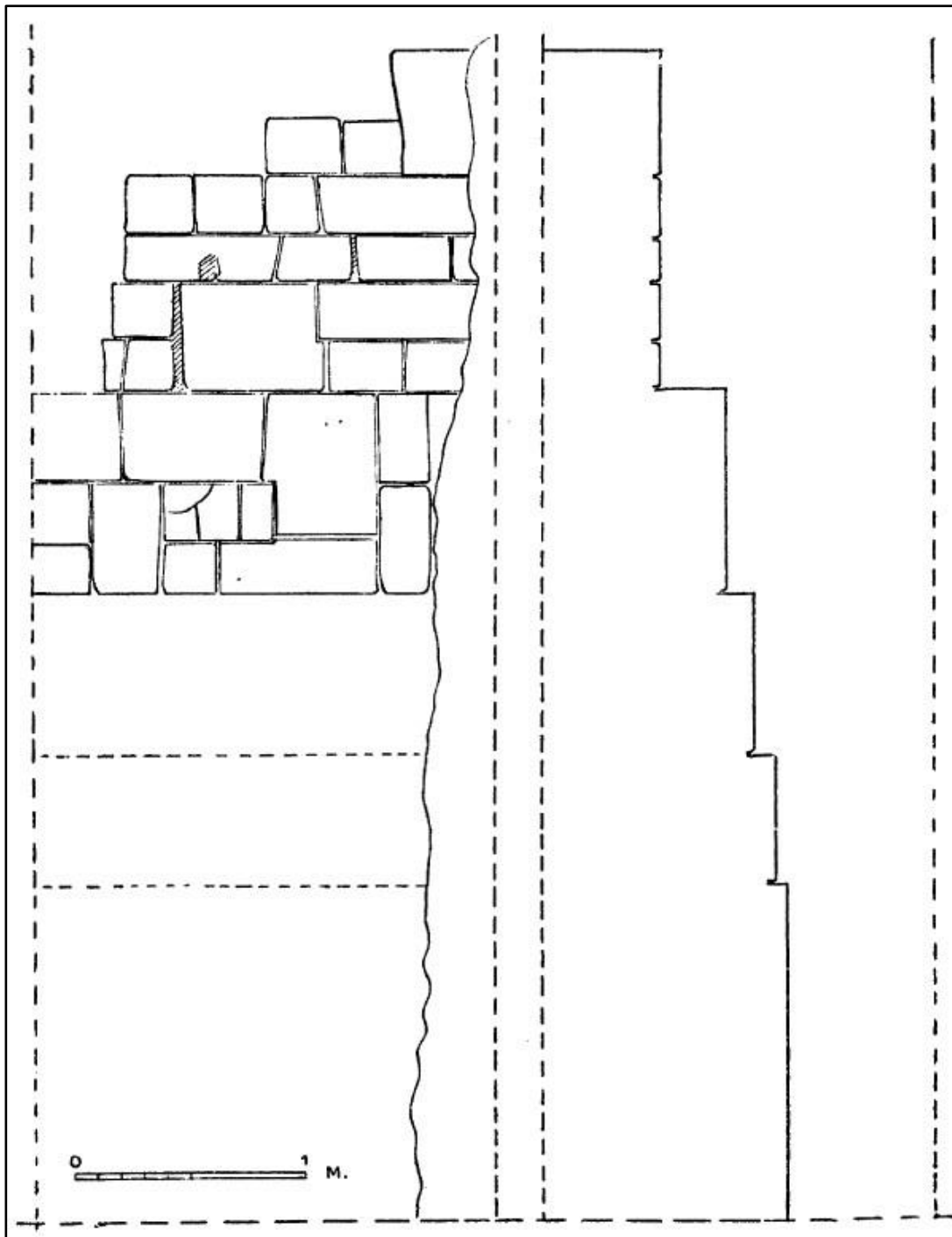
**el-Ramleh. Chantier Politi (Cinema Radio). Test-pit (23)  
Remnant of wall (Site 117. Adriani 1956a: 14, Fig. 13)**

Plate CDLVc



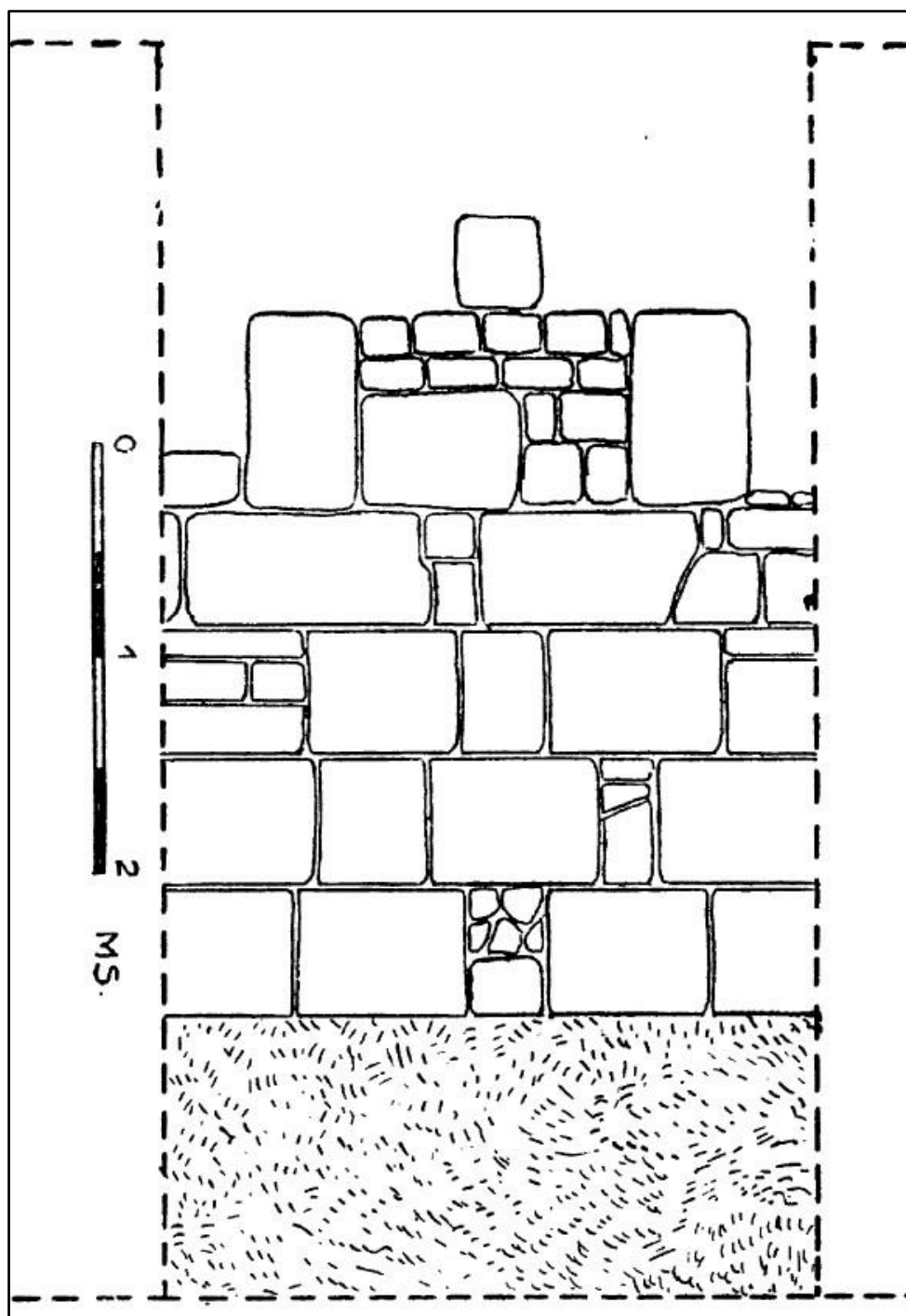
el-Ramleh. Chantier Politi (Cinema Radio). Test-pit (23)  
Remnant of wall (Site 117. Adriani 1956a: 12, Fig. 11)

Plate CDLVd



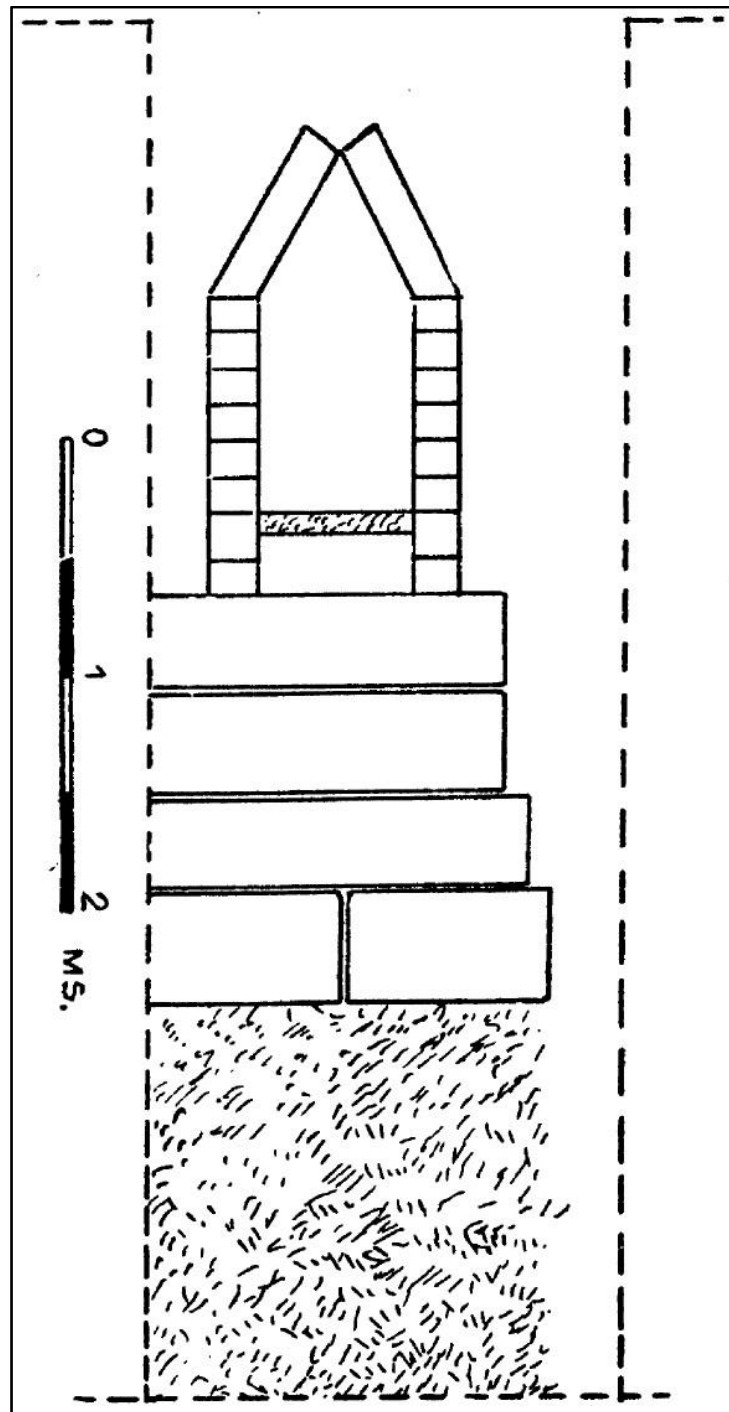
el-Ramleh. Chantier Politi (Cinema Radio). Test-pit (23)  
Façade and section of wall (Site 117. Adriani 1956a: 15, Fig. 14)

Plate CDLVe




el-Ramleh. Chantier Politi (Cinema Radio). Test-pit (SM)  
Façade of excavated wall (Site 117. Adriani 1956a: 13, Fig. 12)

Plate CDLVia




el-Ramleh. Chantier Politi (Cinema Radio). Test-pit (44)  
Section of a canal (Site 117. Adriani 1956a: 15, Fig. 15)

Plate CDLVib



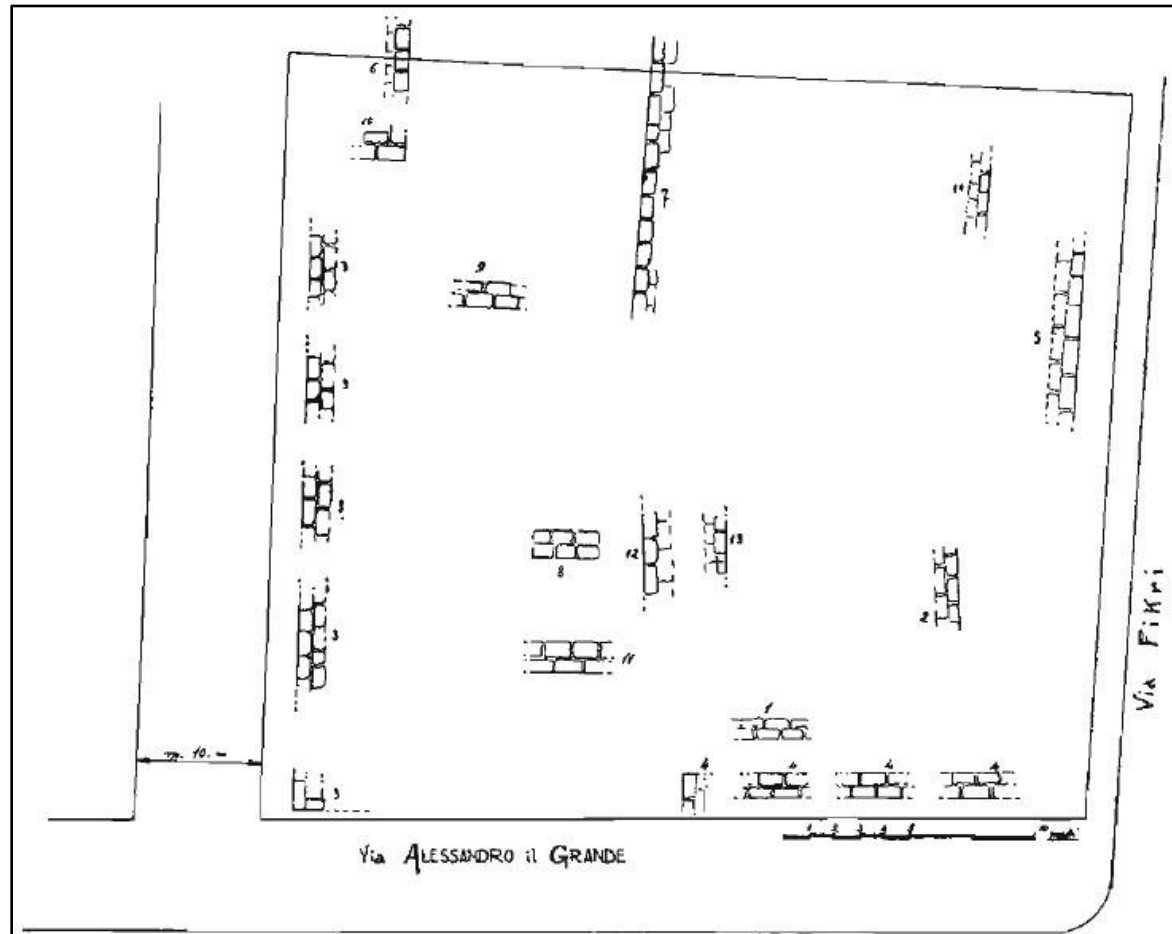
el-Ramleh. Chantier Politi (Cinema Radio)  
Circular well (Site 117. Adriani 1956a: 16, Fig. 16)

Plate CDLVlc



el-Ramleh. Chantier Politi (Cinema Radio). Fragment of a  
stuccoed-polychrome cornice (Site 117. Adriani 1956a: 16, Fig. 17)

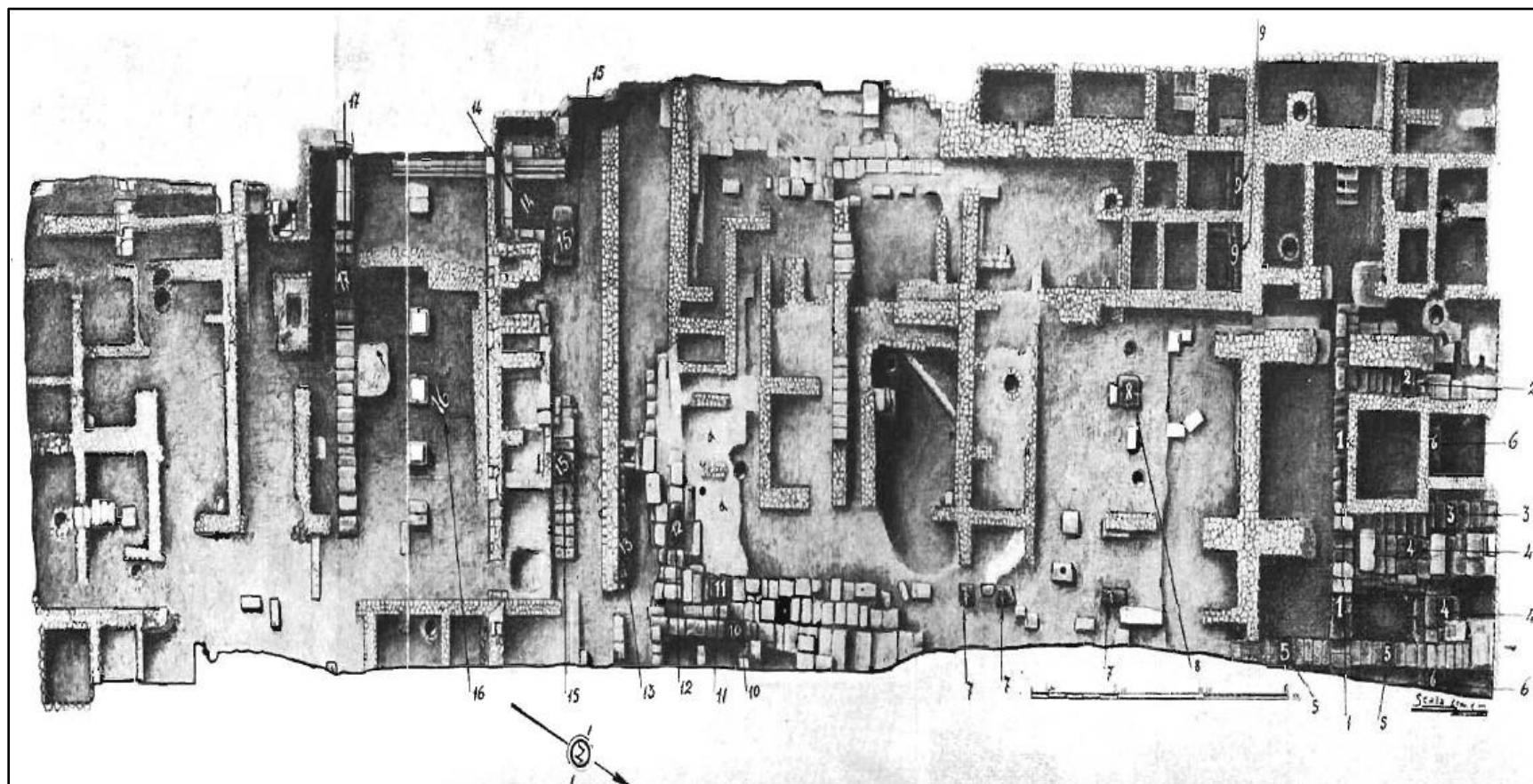
Plate CDLVII



el-Ramleh. Chantier Heikal. Excavation  
plan (Site 119. Adriani 1940a: 34, Fig. 9)



Plate CDLVIIIa



el-Ramleh. Chantier Finney. Excavation  
plan (Site 120. Adriani 1940a: Pl. V)

Plate CDLVIIIb



el-Ramleh. Chantier Finney. General  
view (Site 120. Adriani 1940a: Pl. IV)


Plate CDLVIIIc



el-Ramleh. Chantier Finney. Late construction

(Site 120. Adriani 1940a: Pl. XII, Fig. 1)

Plate CDLVIII d



el-Ramleh. Chantier Finney. Late construction

(Site 120. Adriani 1940a: Pl. XII, Fig. 3)

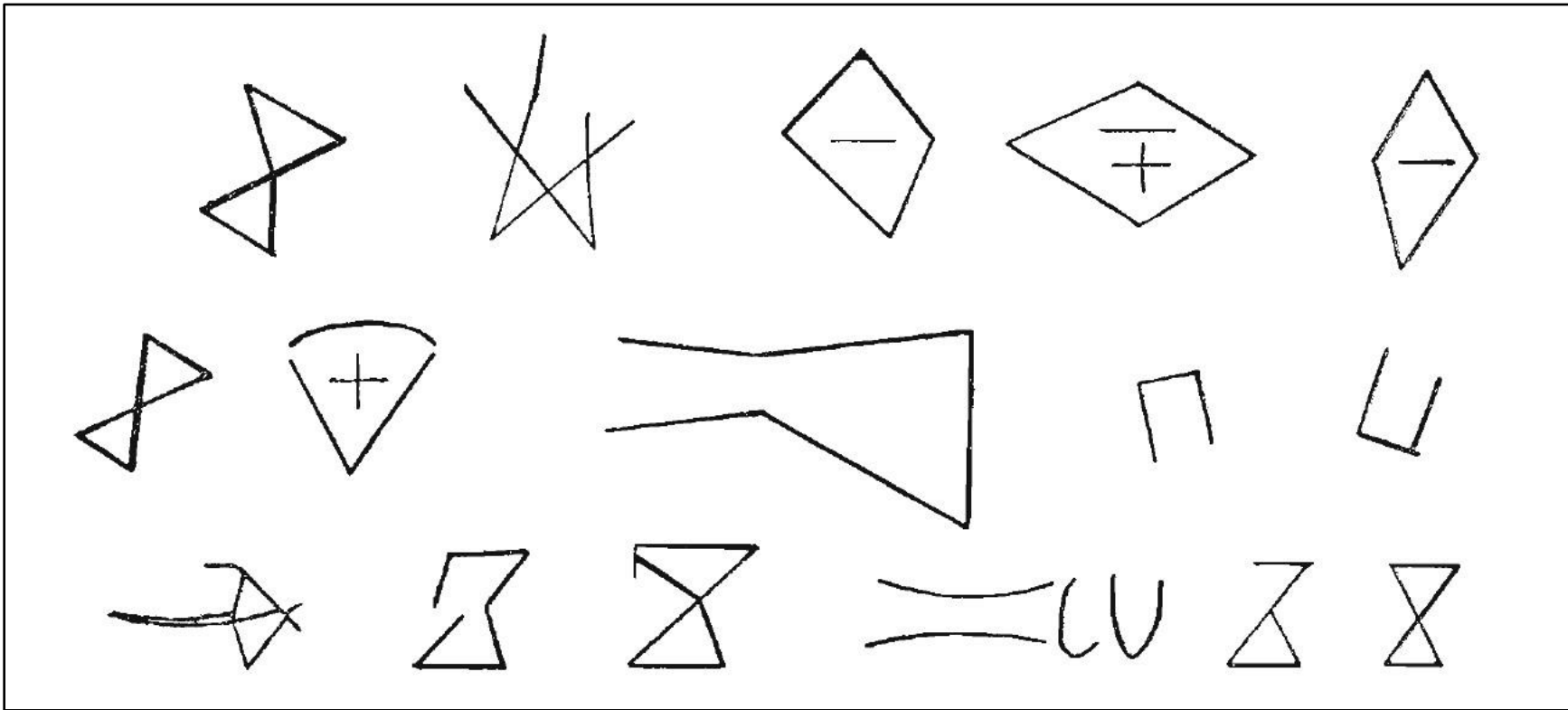
Plate CDLIXa



el-Ramleh. Chantier Finney. Construction (No. 1)

(Site 120. Adriani 1940a: Pl. VIII, Fig. 2)

Plate CDLIXb




el-Ramleh. Chantier Finney

Stonecutters' marks on the blocks of construction (No. 1)

(Site 120. Adriani 1940a: 26, Fig. 6)

Plate CDLXa



el-Ramleh. Chantier Finney. Construction (No. 4)

(Site 120. Adriani 1940a: Pl. VI, Fig. 3)

Plate CDLXb



el-Ramleh. Chantier Finney. Construction (No. 4), and late construction overbuilding construction (No. 1) (Site 120. Adriani 1940a: 27, Fig. 7)



Plate CDLXIa



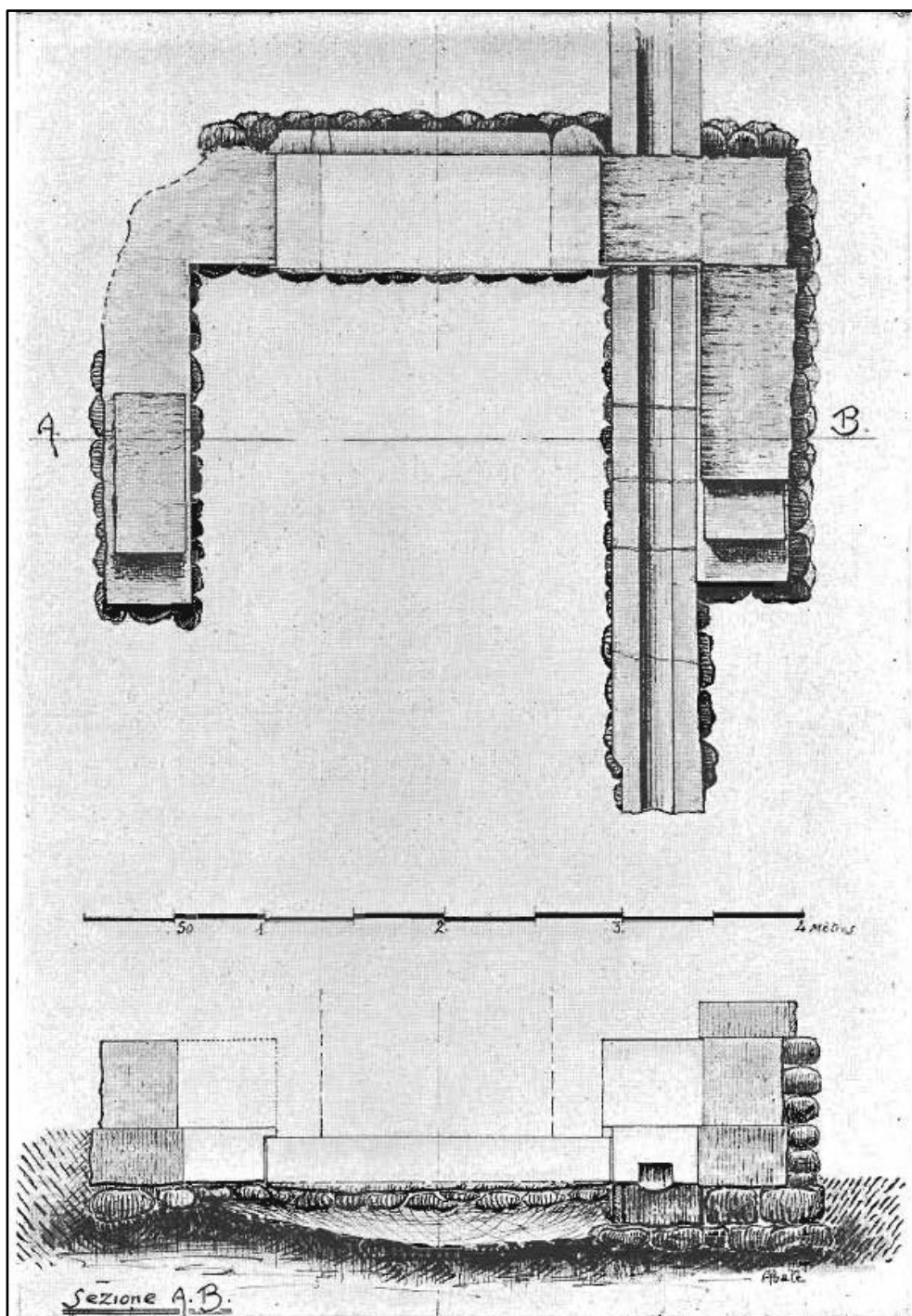
el-Ramleh. Chantier Finney. Constructions (No. 10)  
and (No. 11) (Site 120. Adriani 1940a: Pl. VI, Fig. 1)

Plate CDLXIb



el-Ramleh. Chantier Finney. Constructions (No. 10)  
and (No. 11) (Site 120. Adriani 1940a: Pl. VII, Fig. 1)

Plate CDLXIIa




el-Ramleh. Chantier Finney. Construction (No. 14)  
Plan and section (Site 120. Adriani 1940a: Pl. XI, Fig. 1)

Plate CDLXIb



el-Ramleh. Chantier Finney. Construction  
(No. 14) (Site 120. Adriani 1940a: Pl. IX, Fig. 2)

Plate CDLXIc



el-Ramleh. Chantier Finney. Construction (No. 14) contiguous  
with late construction (Site 120. Adriani 1940a: Pl. XI, Fig. 2)

Plate CDLXIIIa




el-Ramleh. Chantier Finney. Constructions (No. 16) and (No. 17)  
overbuilt with late construction (Site 120. Adriani 1940a: Pl. VII, Fig. 2)

Plate CDLXIIIb



el-Ramleh. Chantier Finney. Constructions (No. 16) and (No. 17)  
next to late constructions (Site 120. Adriani 1940a: Pl. IX, Fig. 1)

Plate CDLXIVa



el-Ramleh. Chantier Finney. Construction  
(No. 17) (Site 120. Adriani 1940a: Pl. X)




Plate CDLXIVb




el-Ramleh. Chantier Finney. Construction  
(No. 17) (Site 120. Adriani 1940a: Pl. VIII, Fig. 1)

Plate CDLXVa



el-Ramleh. Chantier Finney. Fragment of a mosaic panel  
A running centaur (Site 120. Adriani 1940a: Pl. XIII, Fig. 2)


Plate CDLXVb



el-Ramleh. Chantier Finney. Fragment of a mosaic panel


A running stag (Site 120. Adriani 1940a: Pl. XIII, Fig. 1)

Plate CDLXVI



el-Ramleh. Chantier Finney. Circular well  
(Site 120. Adriani 1940a: Pl. VI, Fig. 2)

Plate CDLXVII



el-Ramleh; el-Mazarita. Garden of the ex-British Consulate. Construction with rows of mud-brick set upon an earlier section of roughly-hewn limestone blocks (Site 121. © CEALex-CNRS, Ch. Requi; Dubourg 2016: 27, Fig. 2)

Plate CDLXVIIIa




el-Ramleh; el-Mazarita. Garden of the ex-British Consulate. Clearing the ἀνδρών (banqueting room) and its pebbled mosaic pavement (Site 121. © CEALex-CNRS, Ch. Requi; Dubourg 2016: 29, Fig. 1)

Plate CDLXVIIIb



el-Ramleh; el-Mazarita. Garden of the ex-British Consulate. Excavated ἀνδρῶν  
(banqueting room) with pebbled mosaic pavement (Site 121. Empereur 2002a: 929, Fig. 7)

Plate CDLXIX



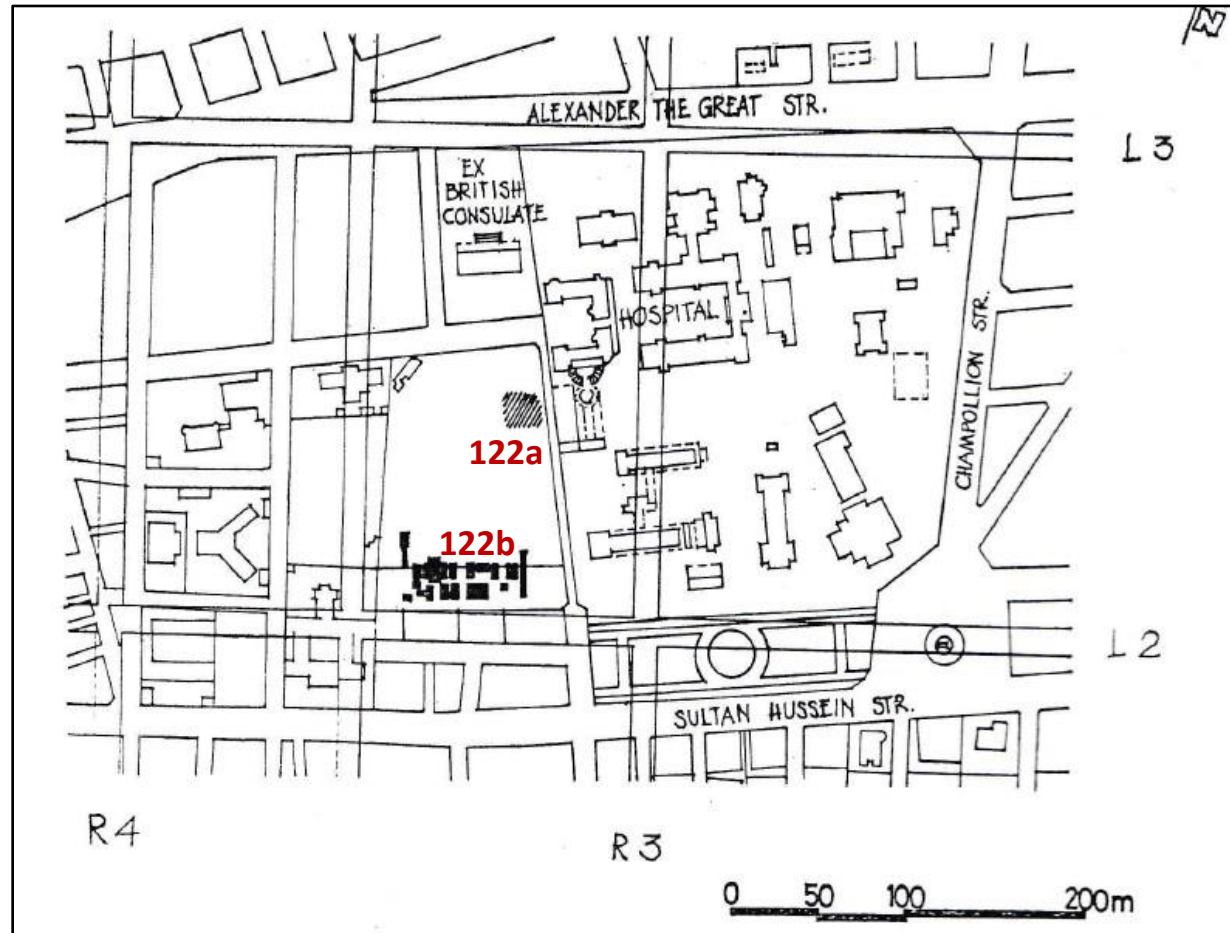
el-Ramleh; el-Mazarita. Garden of the ex-British Consulate. Inscribed plaque

A dedicatory to Isis, Sarapis, and Hermes; after J.-C. Hurteau

(Site 121. Leclant and Clerc 1998: Tab. XIII, Fig. 2)

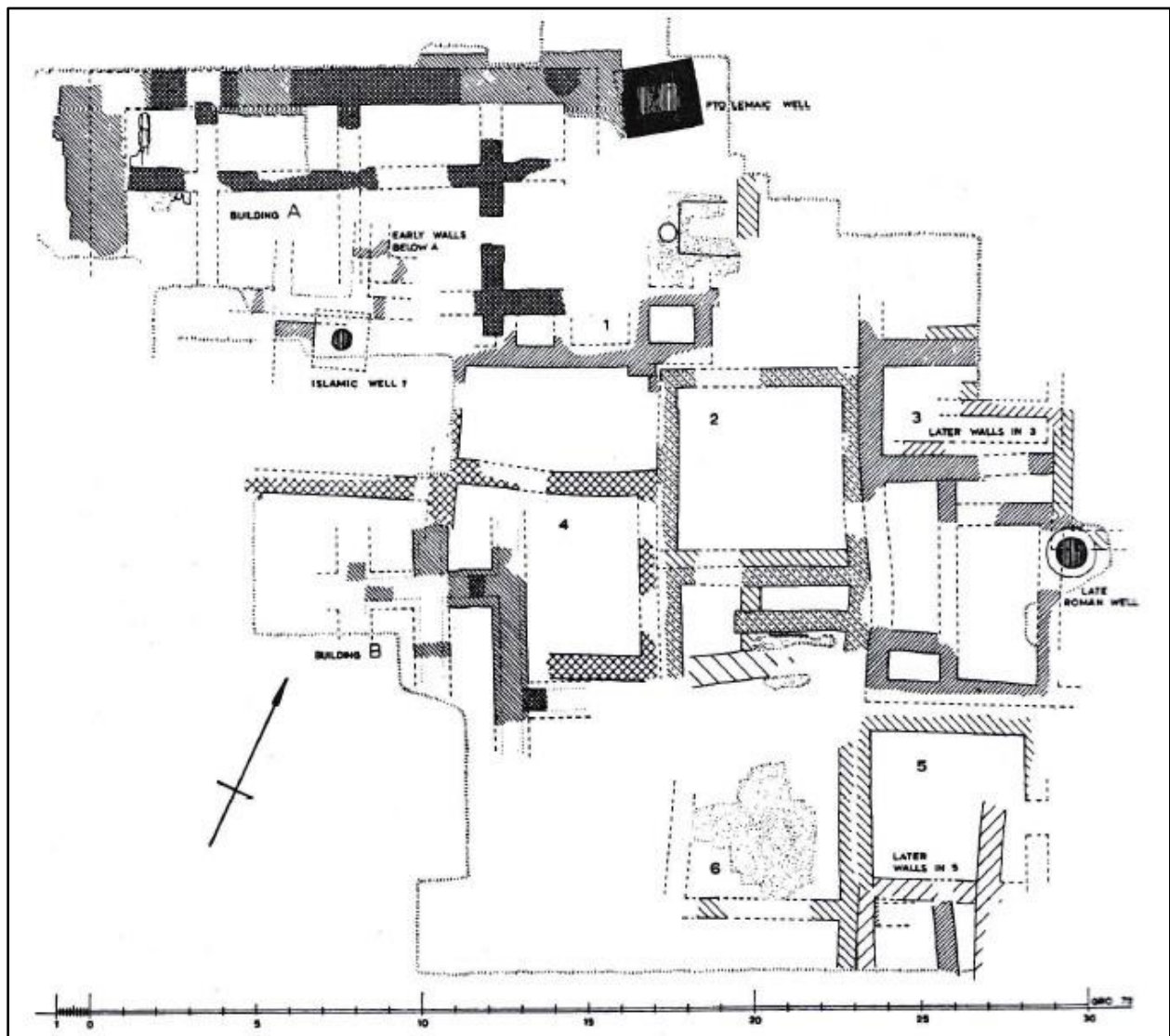


Plate CDLXX




el-Mazarita. ex-Cricket Playground. Localisation of excavated plots on Adriani's 1934 *pianta*:  
Shenouda 1970-71 (122a); Daszewski-Barański 1980 (122b) (Site 122a. Daszewski 1983: 56, Fig. 1)

Plate CDLXXI



el-Mazarita. ex-Cricket Playground. Shenouda's excavation  
plan, 1970-71 (Site 122a. Daszewski 1983: 57, Fig. 2)

Plate CDLXXIIa



el-Mazarita. ex-Cricket Playground. Shenouda's excavations, 1970-71. Fragment of a mosaic pavement found east of Ptolemaic building (A) (Site 122a. Daszewski 1985a: 117, Fig. 3, Cat. No. 13)