



Universitat Autònoma de Barcelona

**ADVERTIMENT.** L'accés als continguts d'aquesta tesi doctoral i la seva utilització ha de respectar els drets de la persona autora. Pot ser utilitzada per a consulta o estudi personal, així com en activitats o materials d'investigació i docència en els termes establerts a l'art. 32 del Text Refós de la Llei de Propietat Intel·lectual (RDL 1/1996). Per altres utilitzacions es requereix l'autorització prèvia i expressa de la persona autora. En qualsevol cas, en la utilització dels seus continguts caldrà indicar de forma clara el nom i cognoms de la persona autora i el títol de la tesi doctoral. No s'autoritza la seva reproducció o altres formes d'explotació efectuades amb finalitats de lucre ni la seva comunicació pública des d'un lloc aliè al servei TDX. Tampoc s'autoritza la presentació del seu contingut en una finestra o marc aliè a TDX (framing). Aquesta reserva de drets afecta tant als continguts de la tesi com als seus resums i índexs.

**ADVERTENCIA.** El acceso a los contenidos de esta tesis doctoral y su utilización debe respetar los derechos de la persona autora. Puede ser utilizada para consulta o estudio personal, así como en actividades o materiales de investigación y docencia en los términos establecidos en el art. 32 del Texto Refundido de la Ley de Propiedad Intelectual (RDL 1/1996). Para otros usos se requiere la autorización previa y expresa de la persona autora. En cualquier caso, en la utilización de sus contenidos se deberá indicar de forma clara el nombre y apellidos de la persona autora y el título de la tesis doctoral. No se autoriza su reproducción u otras formas de explotación efectuadas con fines lucrativos ni su comunicación pública desde un sitio ajeno al servicio TDR. Tampoco se autoriza la presentación de su contenido en una ventana o marco ajeno a TDR (framing). Esta reserva de derechos afecta tanto al contenido de la tesis como a sus resúmenes e índices.

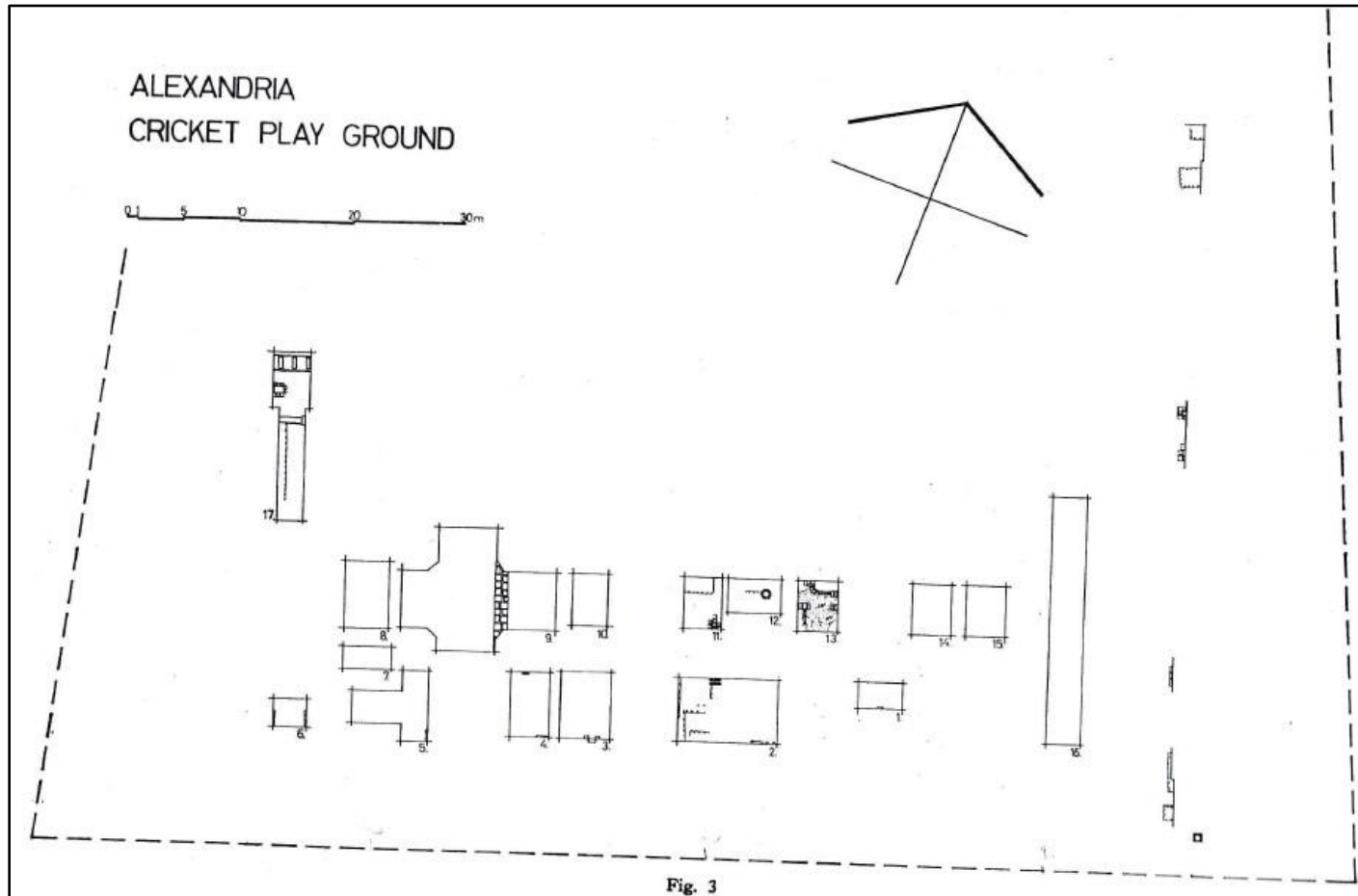
**WARNING.** The access to the contents of this doctoral thesis and its use must respect the rights of the author. It can be used for reference or private study, as well as research and learning activities or materials in the terms established by the 32nd article of the Spanish Consolidated Copyright Act (RDL 1/1996). Express and previous authorization of the author is required for any other uses. In any case, when using its content, full name of the author and title of the thesis must be clearly indicated. Reproduction or other forms of for profit use or public communication from outside TDX service is not allowed. Presentation of its content in a window or frame external to TDX (framing) is not authorized either. These rights affect both the content of the thesis and its abstracts and indexes.

Plate CDLXXIib



el-Mazarita. ex-Cricket Playground. Shenouda's excavations, 1970-71. Fragment of a mosaic pavement found within Ptolemaic building (2) (Site 122a. Daszewski 1985a: 118, Fig. 4, Cat. No. 15)

Plate CDLXXIII



el-Mazarita. ex-Cricket Playground. Plan of Daszewski's recordings in 1980 (Site 122b. Daszewski 1983: 58, Fig. 3)

Plate CDLXXIV



el-Mazarita. ex-Cricket Playground. CEALex excavation plan  
(Site 122c. © CEALex-CNRS, H. Silhouette; Silhouette 2016: 30)

Plate CDLXXV




Façade-wall of the house bordering the longitudinal street on the west. In the background, remnants of successive phases of construction (Site 122c. © CEAlex-CNRS, A. Gros de Beler; Silhouette 2016: 31, Fig. 1)

Plate CDLXXVIa



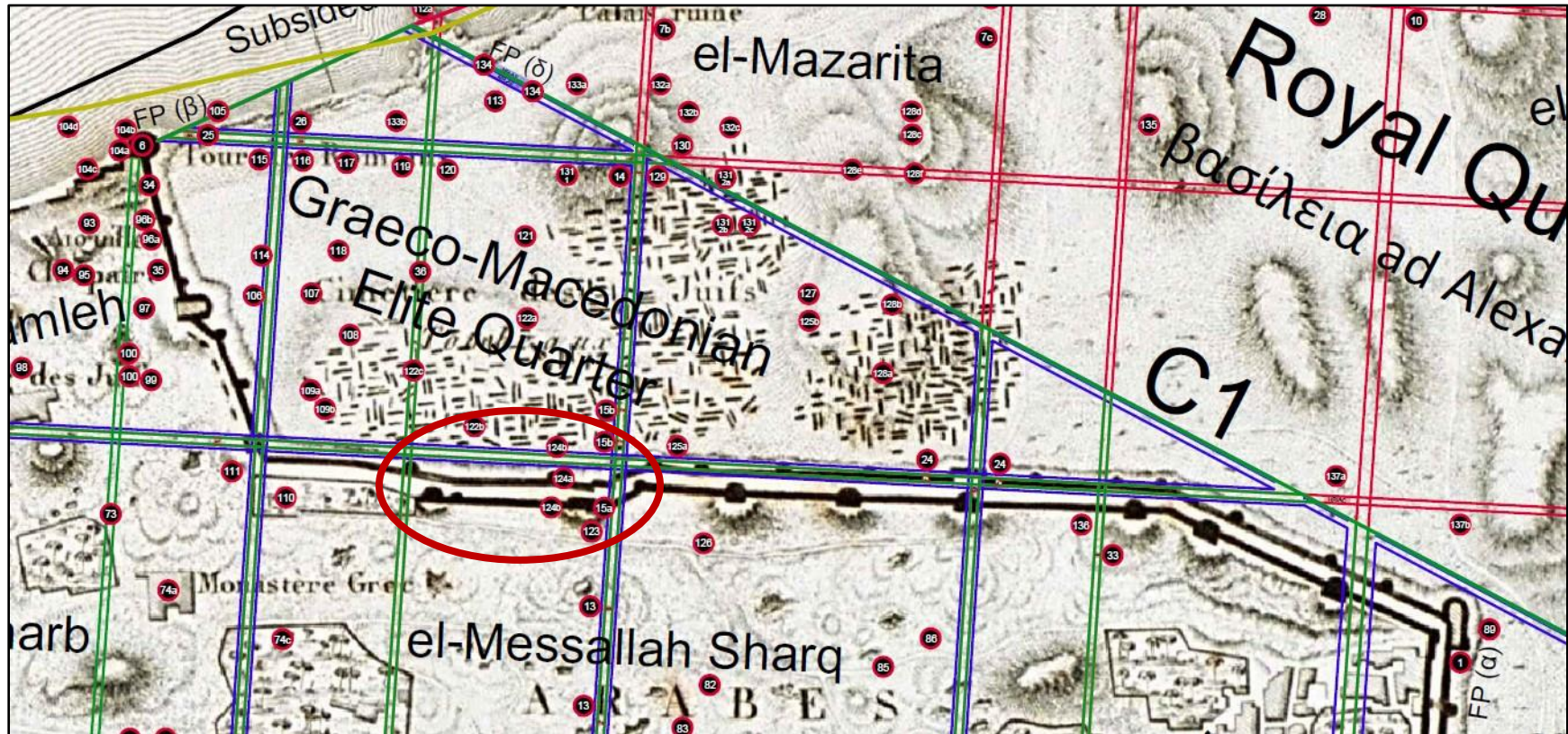
NE. corner of the excavated complex; looking towards the red-painted pavement. A staircase gave access to a higher terrace (right) (Site 122c. © CEAlex-CNRS, N. Baduel; Silhouette 2016: 31, Fig. 2)

Plate CDLXXVIb



el-Mazarita. ex-Cricket Playground. Terrace-wall in limestone blocks built upon the bedrock, and the first three rows of the house façade-wall (Site 122c. © CEAlex-CNRS; Dubourg 2016: 27, Fig. 1)

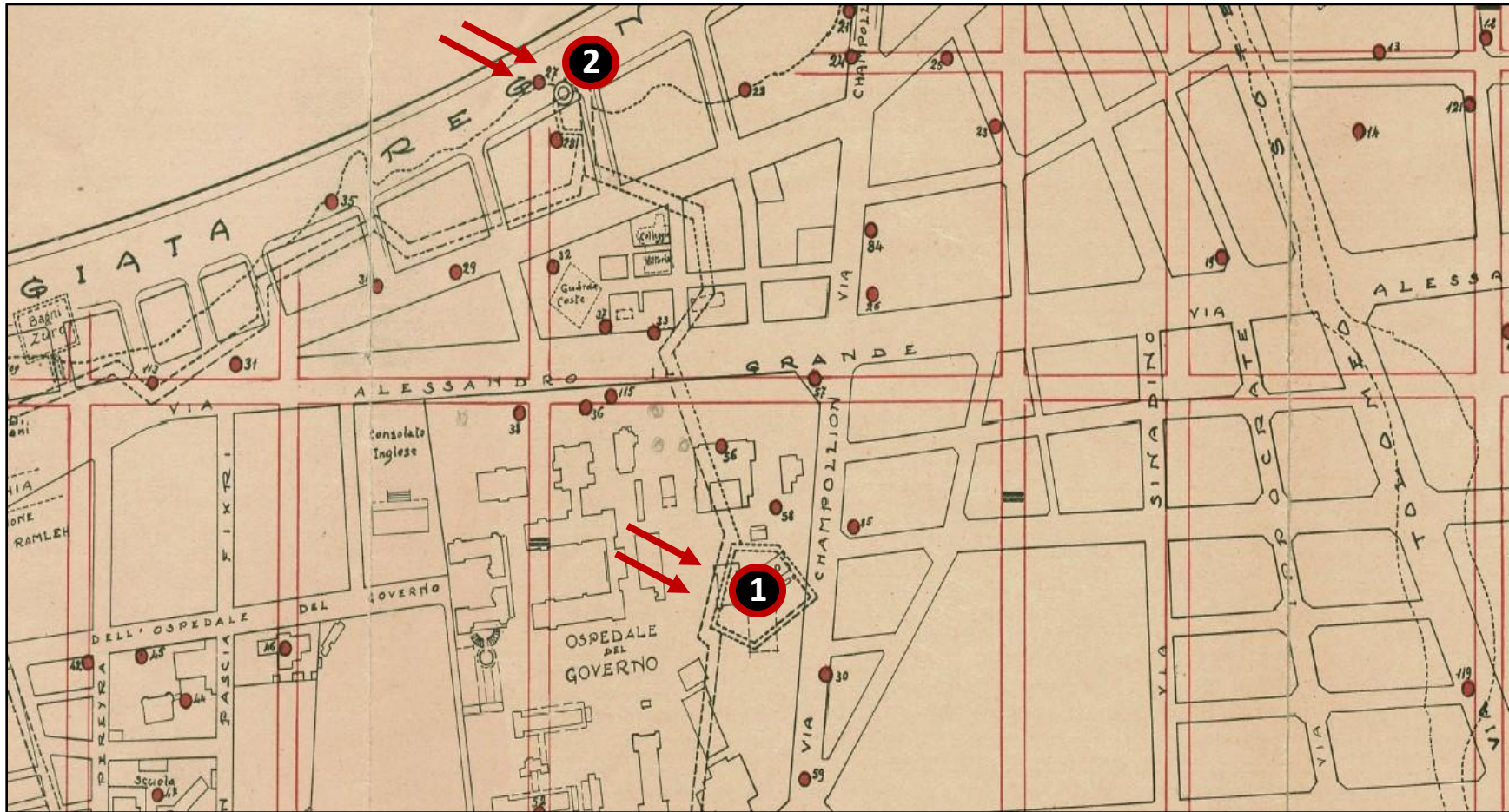
Plate CDLXXVII



el-Mazarita. Tulunid circuit-deviation near el-Sultan Hussein-the Museum  
(el-Mathaf) junction (Site 124a. AutoCAD map V4. Cropped. Author @ 2019)



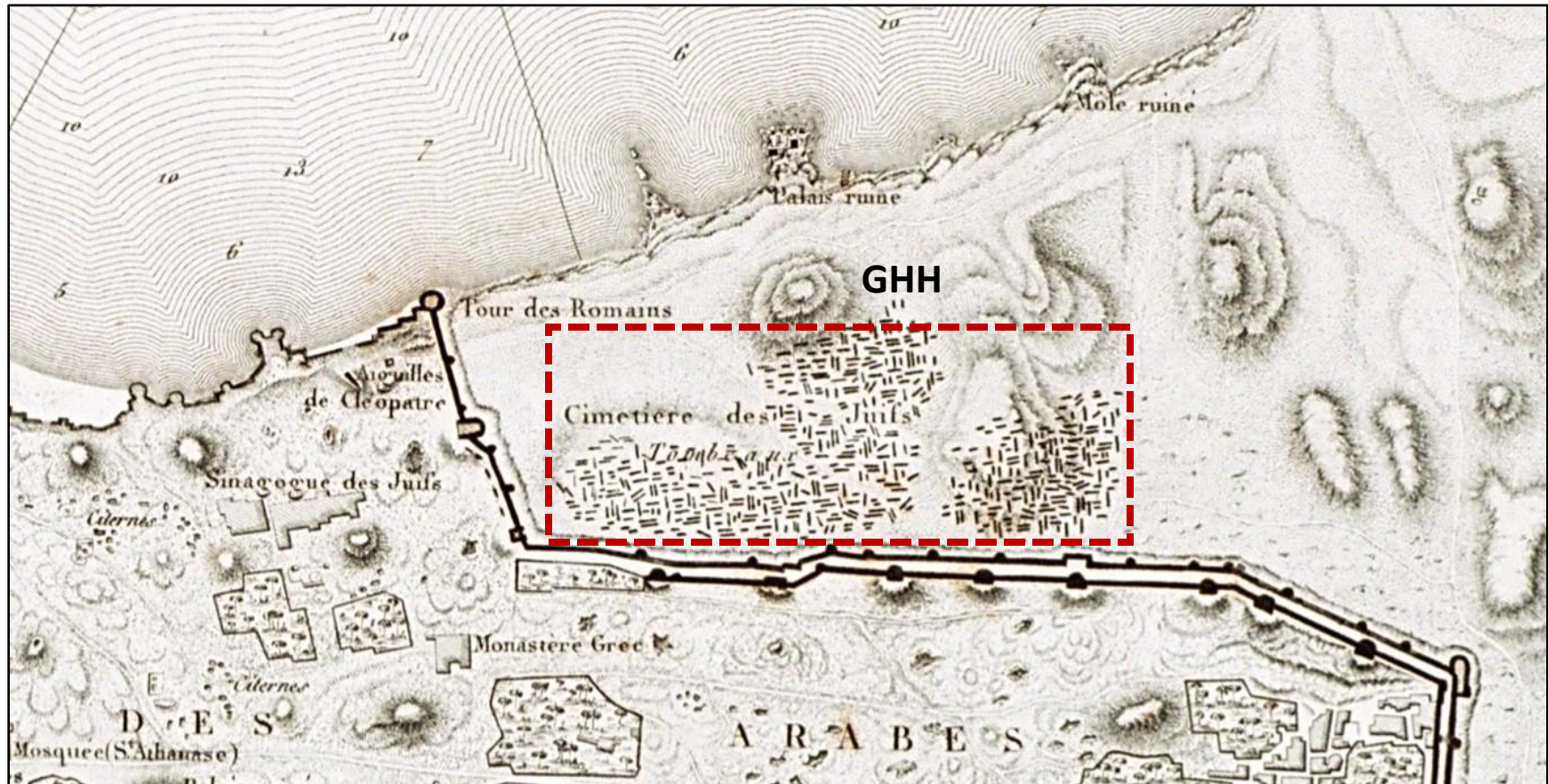
Plate CDLXXVIII



el-Mazarita. Arab fortifications: Tabiat el-Yahoudieh (1) and Tabiat el-Mencherieh (2)

(Site 125b. Adriani 1934: Pianta Archeologica di Alessandria. Cropped; labels added by author)

Plate CDLXXIX



el-Mazarita. Mediaeval and post-mediaeval Jewish interments. Description de l'Égypte (1798-99)  
(Site 125b. Imperial Edition 1809-22. Etat Moderne II, Planches, 1817: Pl. 84. Cropped; labels added by author)

Plate CDLXXX



el-Mazarita. Column at el-Khartoum  
(Saïd) Square (Site 126. [pinterest.co.uk](https://www.pinterest.co.uk))

Plate CDLXXXI




el-Mazarita. Mosaic pavement featuring a nude warrior  
throwing a lance (Site 128a. Daszewski 1985a: Plate 1, Cat. No. 1)

Plate CDLXXXII




**el-Mazarita. Corinthian capital in nummulithic limestone;  
Alexandrian type-1 (Site 128b. Breccia 1914a: 77, Fig. 15)**

Plate CDLXXXIII



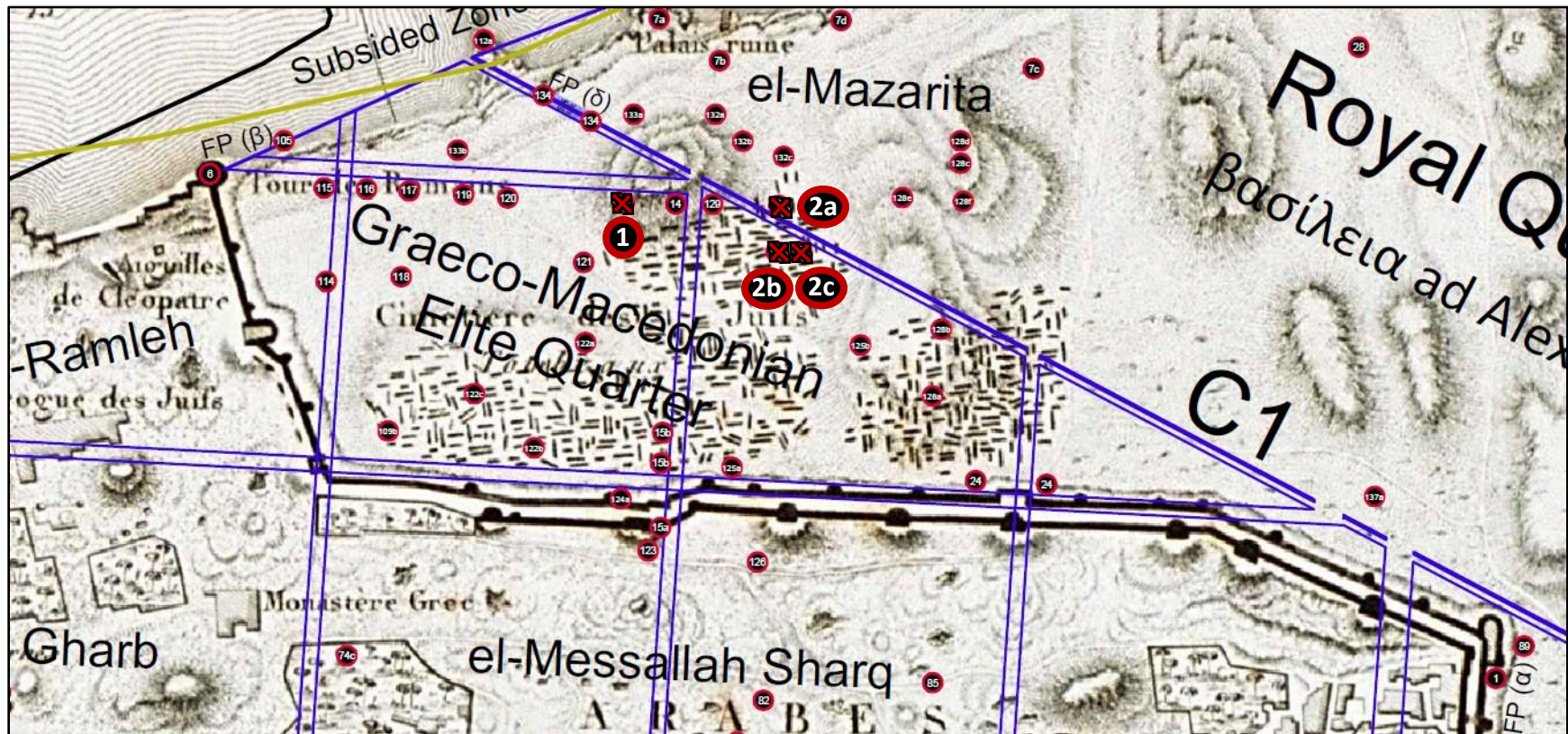
el-Mazarita. The Champollion-Alexander the Great (Omar Lotfy: el-Tram) junction  
Doric capital with fragment of a fluted column (Site 128f. Tkaczow 1993: 220, obj. 89)

Plate CDLXXXIV



**el-Mazarita. Remnants in nummulithic limestone, excavated on Alexander the Great (Omar Lotfy: el-Tram) Street (Site 129. Adriani 1934: 72, Fig. 21)**

Plate CDLXXXV



el-Mazarita. Localisation (X) of the Daszewski-Kamiński test-pits (1) and (2a-c), 1976 (Site 131. AutoCAD map V1. Cropped. Author @ 2019)



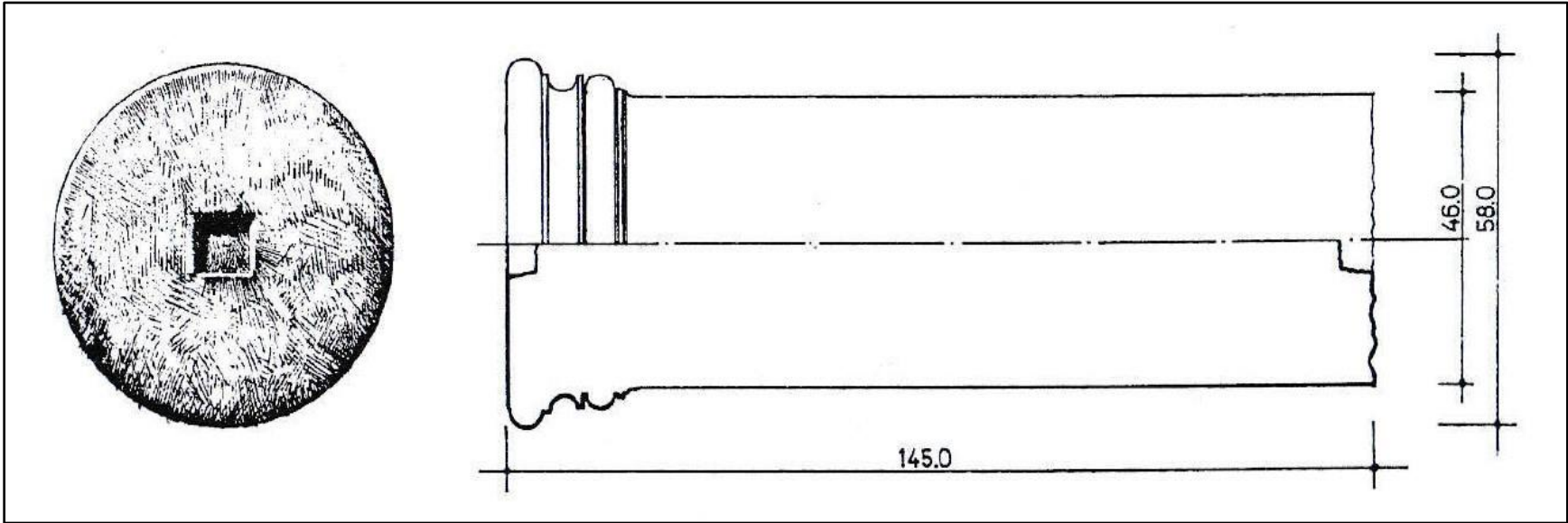
Plate CDLXXXVIa



el-Mazarita. Fragment of a limestone column


(Site 131. Daszewski 1979: 97, Fig. 3b)

Plate CDLXXXVIb



el-Mazarita. Fragment of a limestone column;  
reproduced (Site 131. Daszewski 1979: 96, Fig. 3a)

Plate CDLXXXVIIa



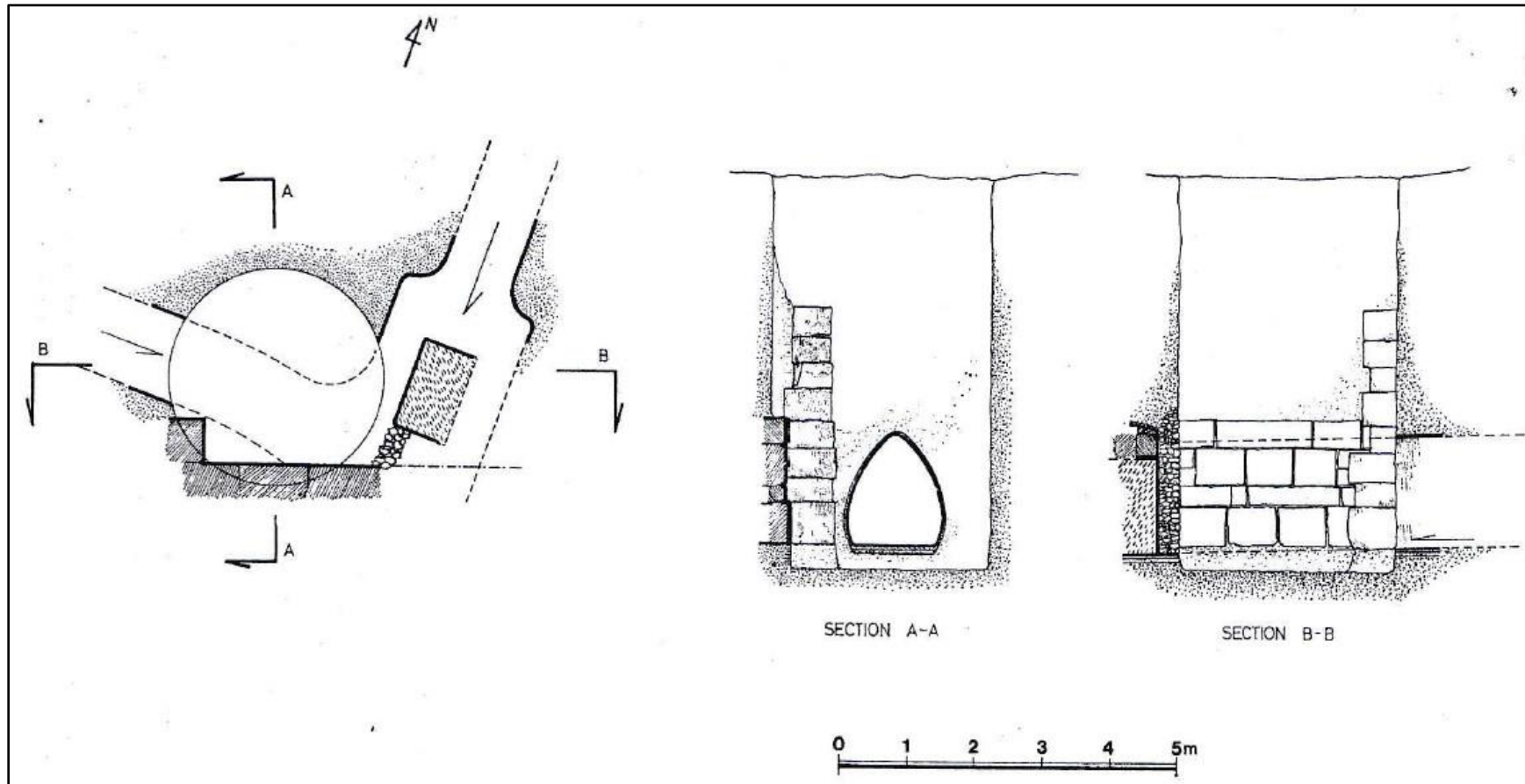
el-Mazarita. Remnant of a massive wall; lower part  
Test-pit (2b) (Site 131. Daszewski 1979: 101, Fig. 7)

Plate CDLXXXVIIb




el-Mazarita. Remnant of a massive wall; upper part  
Test-pit (2b) (Site 131. Daszewski 1979: 103, Fig. 8)

Plate CDLXXXVIIIa



el-Mazarita. Major canal following geographical orientation. Test-pit (2b)  
Plan and section; after K. Kamiński (Site 131. Daszewski 1979: 100, Fig. 5)

Plate CDLXXXVIIIb




el-Mazarita. Large, rock-cut pillar in the middle of the pocket of the excavated canal. Test-pit (2b) (Site 131. Daszewski 1979: 101, Fig. 6)

Plate CDLXXXVIIIc



el-Mazarita. The join of the two branches of the excavated canal. Test-pit (2b) (Site 131. Daszewski 1979: 98, Fig. 4)


Plate CDLXXXIXa



el-Mazarita. Fragment of a Doric frieze bearing stonecutters' marks;  
reproduced (Site 133b. Borchardt 1905: Blatt 1, Abb. 4)

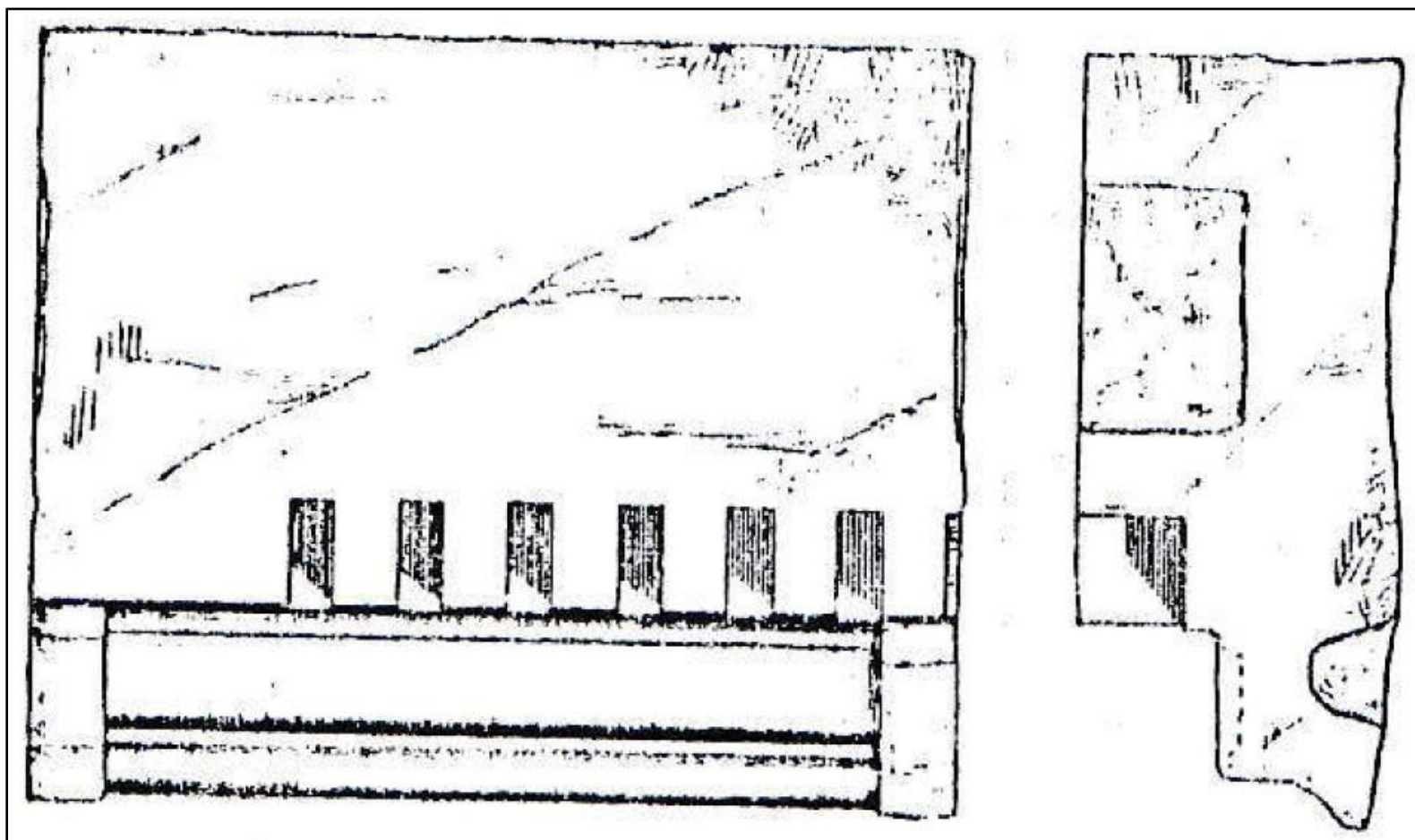


Plate CDLXXXIXb



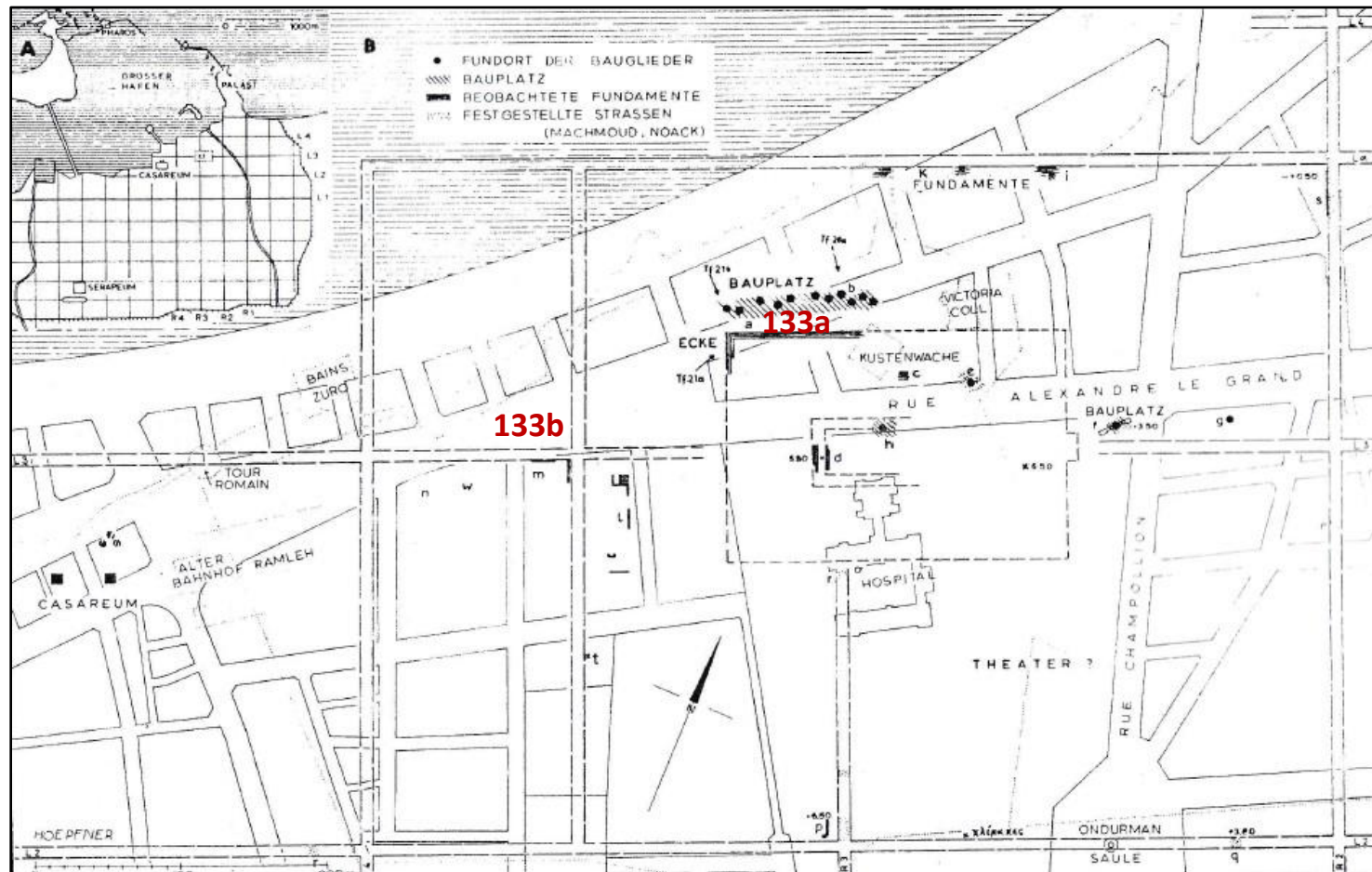
el-Mazarita. Fragment of a Doric frieze bearing stonecutters' marks;  
reproduced (Site 133b. Borchardt 1905: Blatt 2, Abb. 5)

Plate CDLXXXIXc



el-Mazarita. Fragment of a dentilled Ionic cornice;  
reproduced (Site 133b. Borchardt 1905: Blatt 4, Abb. 8)

Plate CDLXXXIXd



el-Mazarita. Localisation of fragmentary architecture communicated by Botti, on the slopes of the GHH (133a), and by Borchardt, opposite Chantier Heikal (133b); after W. Hoepfner (Site 133b. Hoepfner 1971: Beilage 22)

Plate CDXC



el-Mazarita. Coastal zone, between Cinema Radio and Champollion Street  
Foundations of nummulithic limestone (Site 133b. Adriani 1934: 66, Fig. 16)

Plate CDXCI



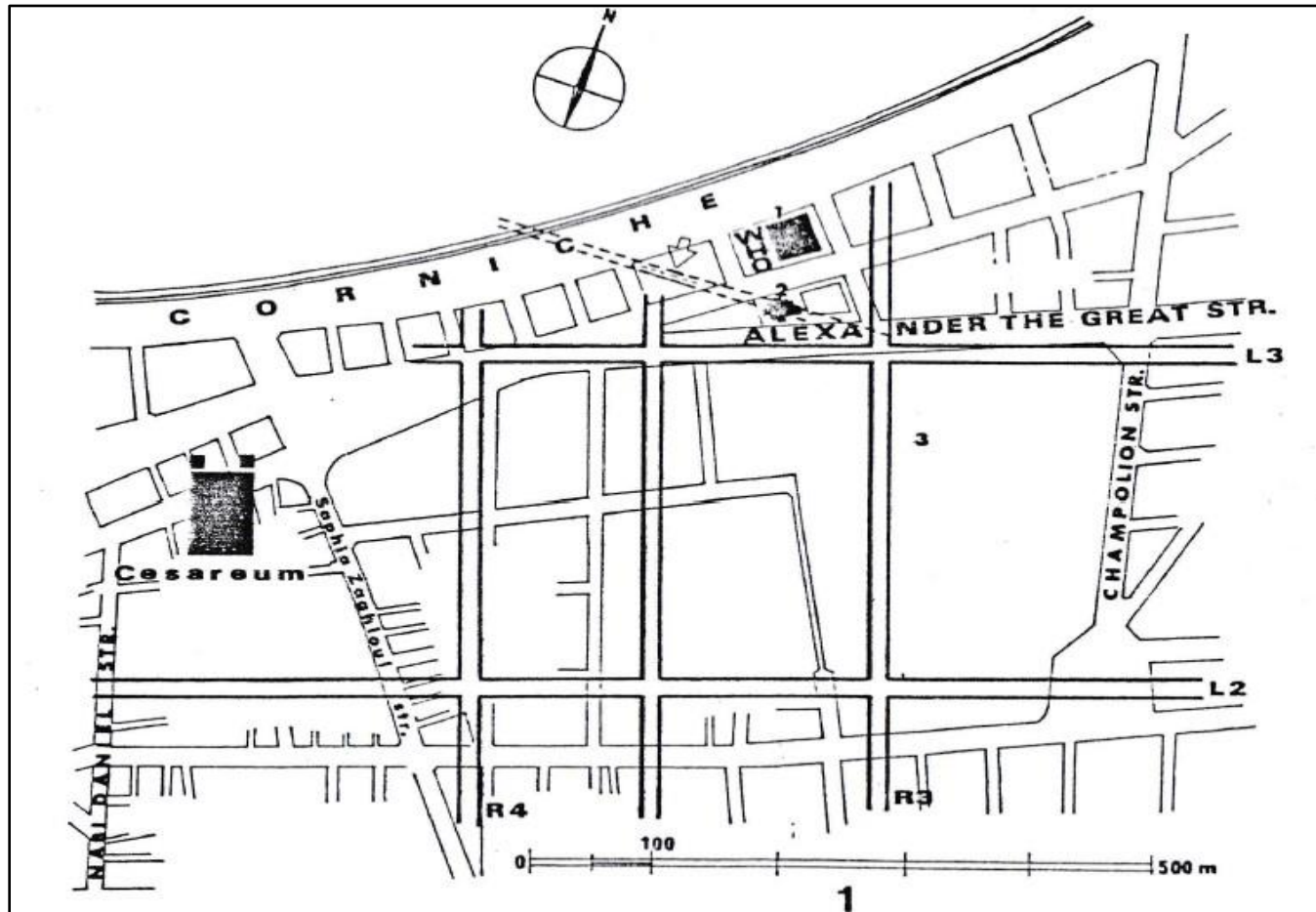
el-Mazarita. Coastal zone, between Cinema Radio and Champollion Street  
Recovered fragments of architecture (Site 133b. Adriani 1934: 67, Fig. 17)

Plate CDXCII



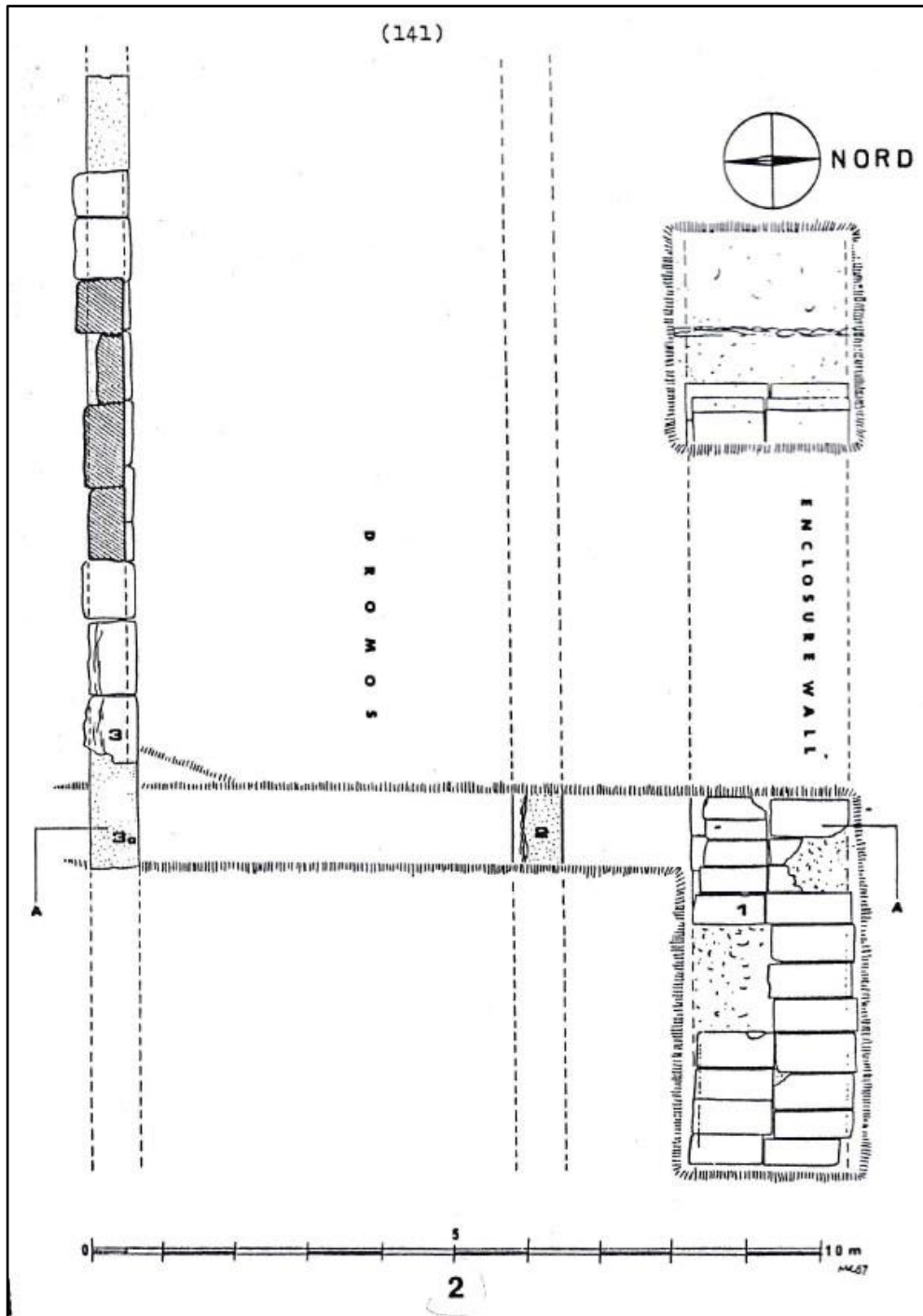
el-Mazarita. Coastal zone, between Cinema Radio and Champollion Street  
Foundations of nummulithic limestone (Site 133b. Adriani 1934: 68, Fig. 18)

Plate CDXCIII



el-Mazarita. el-Khaledin Garden. Enclosure wall following geographical orientation:  
fortification-point ( $\delta$ ) (Site 134. Rodziewicz and Abd el-Fattah 1991: 140, Fig. 1)

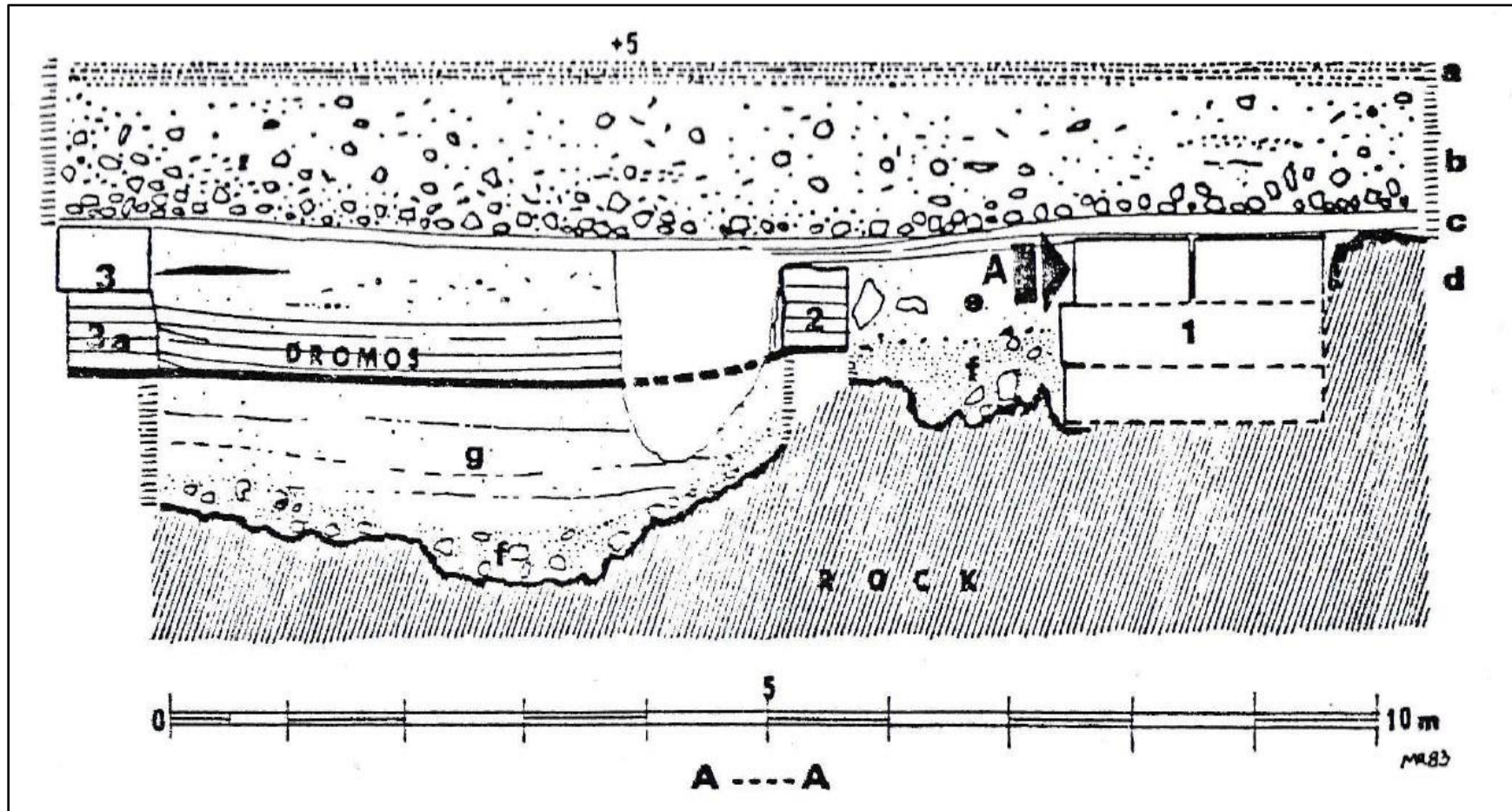
Plate CDXCIV



el-Mazarita. el-Khaledin Garden. Enclosure wall and δρόμος  
Plan (Site 134. Rodziewicz and Abd el-Fattah 1991: 141, Fig. 2)




Plate CDXCV




el-Mazarita. el-Khaledin Garden. Enclosure wall and δρόμος  
Section (Site 134. Rodziewicz and Abd el-Fattah 1991: 142, Fig. 3)

Plate CDXCVIa




el-Mazarita. Nubar Pasha's Gardens. Cistern  
el-Nabih. Plan (Site 136. Breccia 1922: 80, Fig. 29)

Plate CDXCVIb



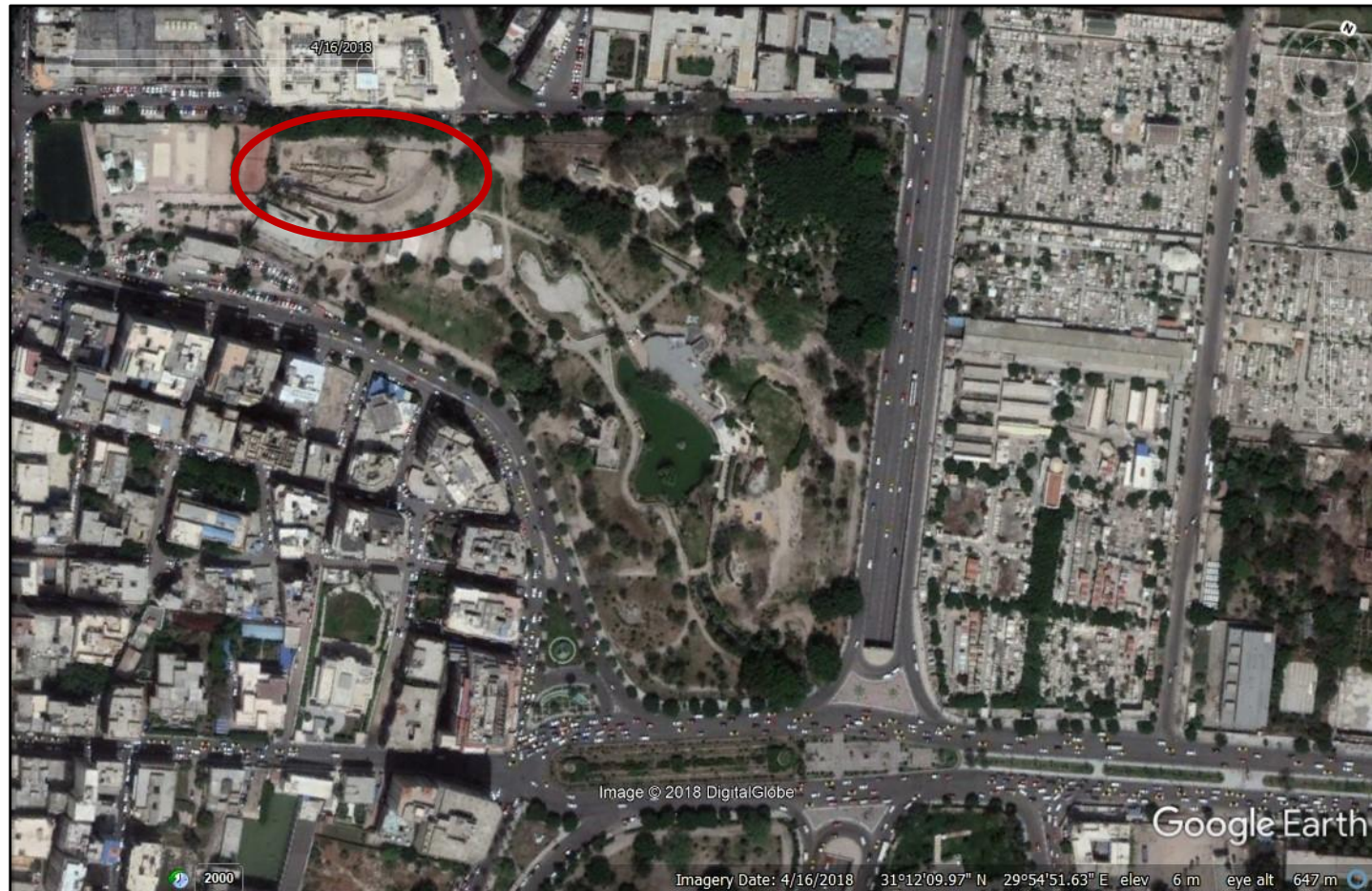
el-Mazarita. Nubar Pasha's Gardens. Cistern  
el-Nabih. Section (Site 136. Breccia 1922: 81, Fig. 30)

Plate CDXCVIc



el-Mazarita. Nubar Pasha's Gardens. Cistern  
el-Nabih. Elevation (Site 136. Breccia 1922: 79, Fig. 28)

Plate CDXCVIIa



**NW. sector of el-Shallalat Gardens. Satellite image. Localisation of site (Site 137a. Google Earth © 2018. Labels added by author)**

Plate CDXCVIIb



NW. sector of el-Shallalat Gardens. Foundations  
of a monumental construction (Site 137a. © HRIAC)

Plate CDXCVIIIa



NW. sector of el-Shallalat Gardens. Remnant of a massive wall contiguous with coarse structures (Site 137a. © HRIAC)

Plate CDXCVIIIb



NW. sector of el-Shallalat Gardens. Remnant of a massive wall contiguous with coarse structures (Site 137a. © HRIAC)



Plate CDXCIXa



NW. sector of el-Shallalat Gardens. Coarse structures overbuilding earlier remnants of monumental character (Site 137a. © HRIAC)

Plate CDXCIXb



NW. sector of el-Shallalat Gardens. Coarse structures overbuilding earlier remnants of monumental character (Site 137a. © HRIAC)

Plate Da



NW. sector of el-Shallalat Gardens. Clearing a  
naked youth in *contrapposto* (Site 137a. © HRIAC)

Plate Db




NW. sector of el-Shallalat Gardens. Marble hand holding a lance or *thyrsus* (?) (Site 137a. © HRIAC)

Plate Dc



NW. sector of el-Shallalat Gardens. Naked youth  
in *contrapposto*; cleared (Site 137a. © HRIAC)

Plate Dd



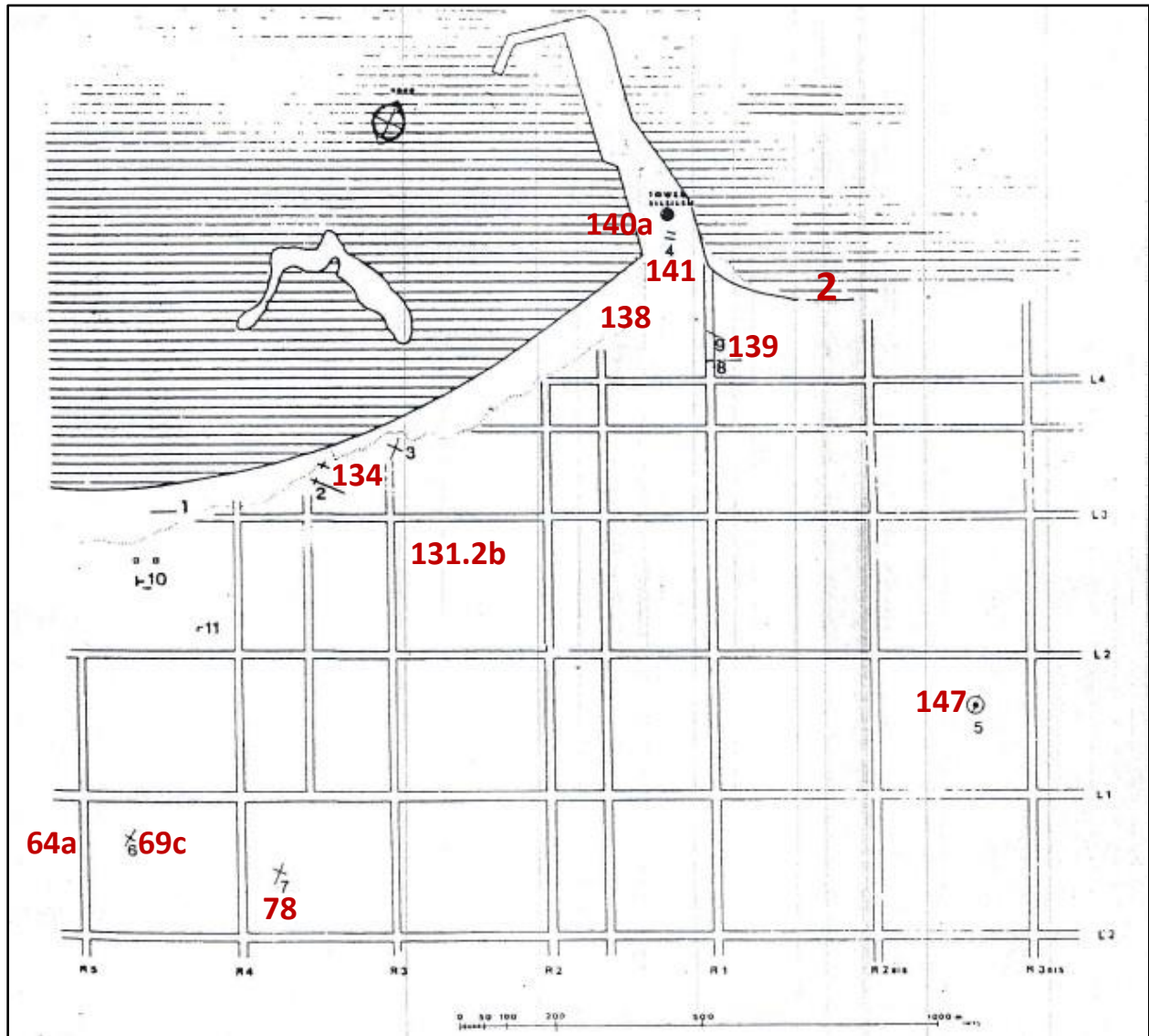
NW. sector of el-Shallalat Gardens. Naked youth  
in *contrapposto*; detail (Site 137a. © HRIAC)

Plate DI



Northern sector of el-Shallalat Gardens. Dionysos and a satyr  
(Site 137b. Savvopoulos and Bianchi 2012: 95, Cat. No. 26)

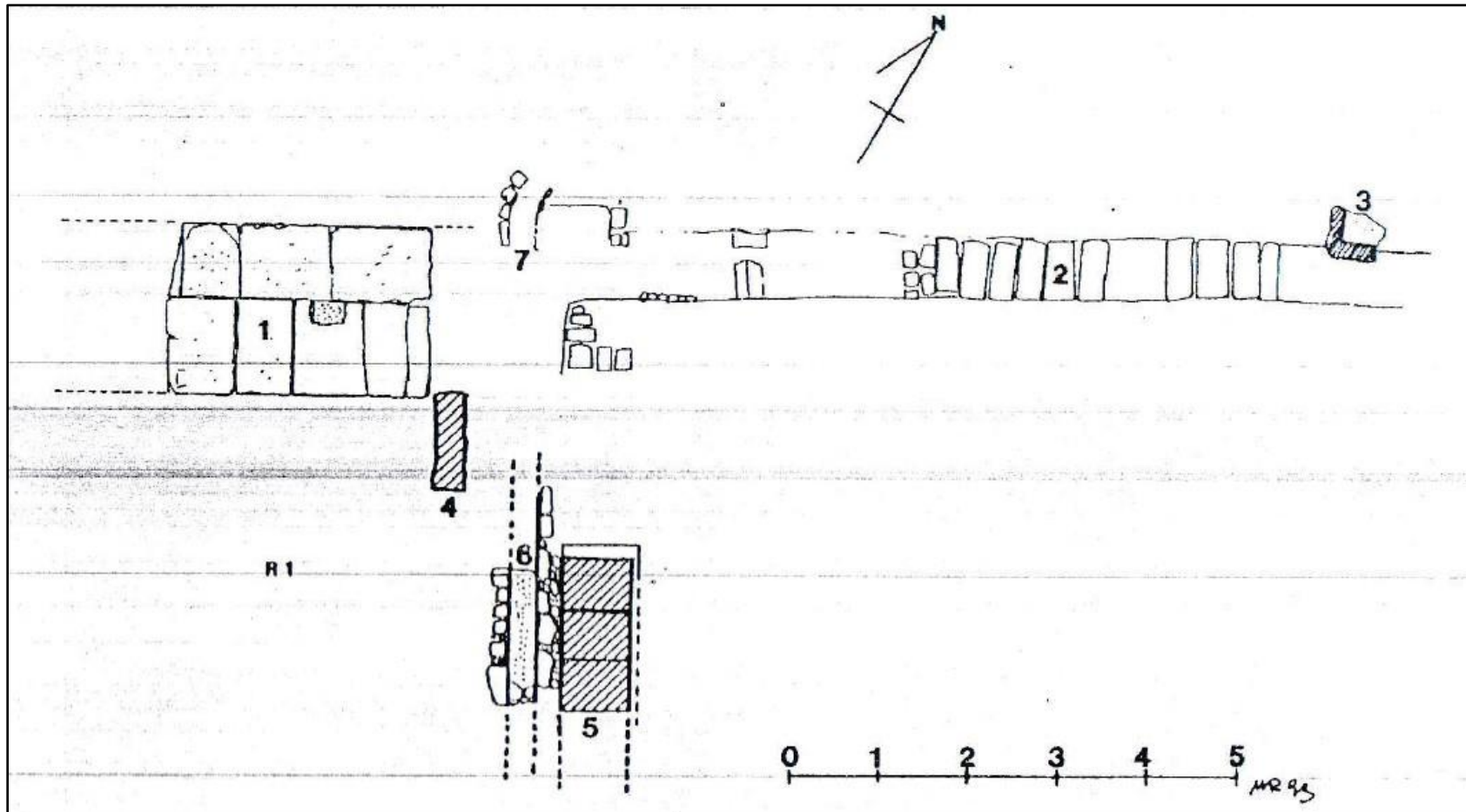
Plate DIIa



el-Mazarita; el-Chatby; Kom el-Dikka. Excavated remnants following geographical orientation in the Ptolemaic βασιλεια and the central district (Site 139. Rodziewicz 1995: 233, Fig. 1. Labels added by author)



Plate DIIb



el-Chatby. Chantier Bibliotheca Alexandrina

Excavation plan (Site 139. Rodziewicz 1995: 235, Fig. 5)

Plate DIIc



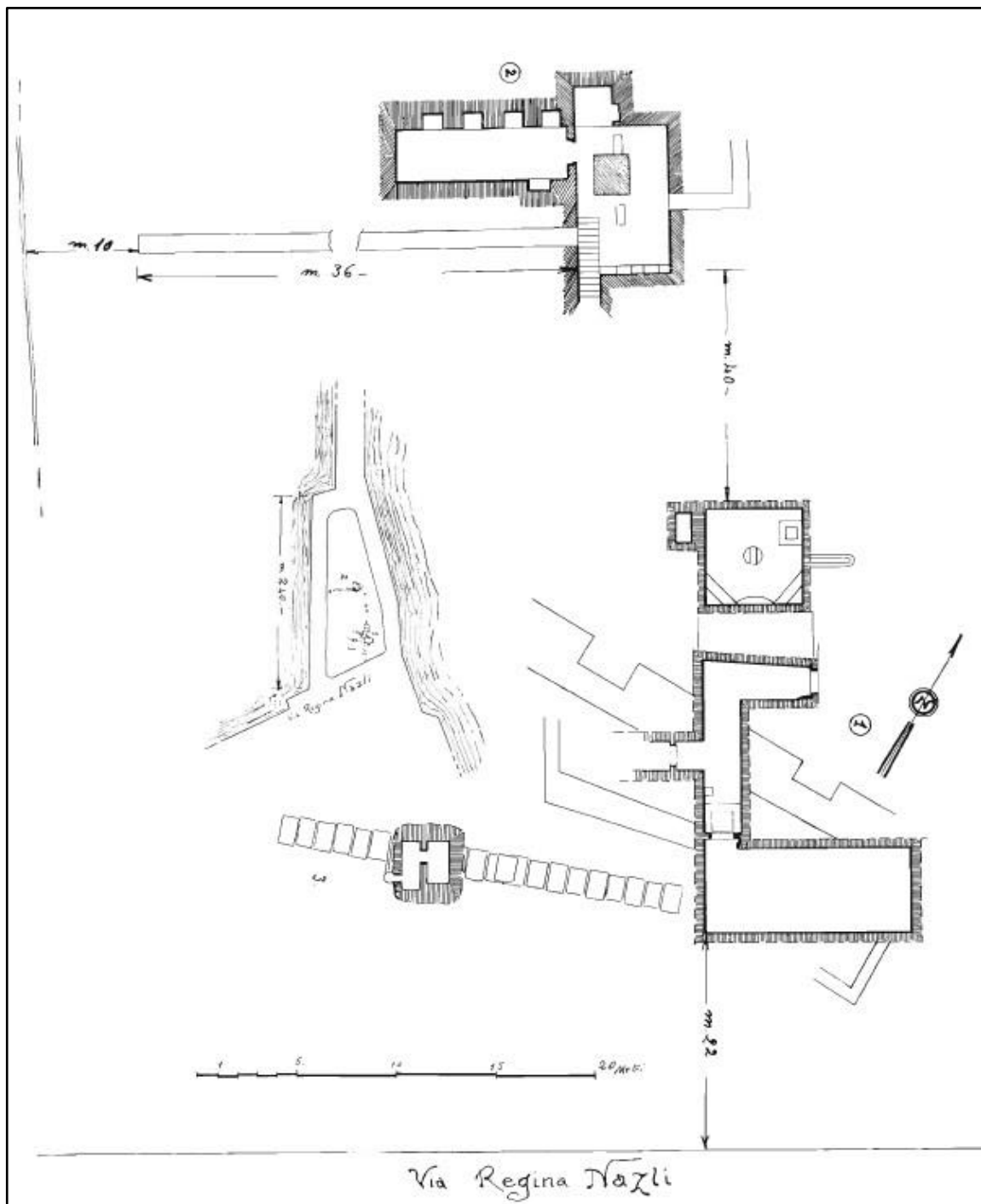
el-Chatby. Chantier Bibliotheca Alexandrina. Mosaic pavement  
featuring a sitting dog (Site 139. © BA Antiquities Museum, M. Nafea)

Plate D11d



el-Chatby. Chantier Bibliotheca Alexandrina. Mosaic pavement featuring two wrestlers in action (Site 139. © BA Antiquities Museum, M. Mounir)

Plate DIII



el-Chatby. Chantier el-Silsileh. Excavation  
plan (Site 141. Adriani 1940a: Fig. 12)


Plate DIVa



el-Chatby. Chantier el-Silsileh. General view

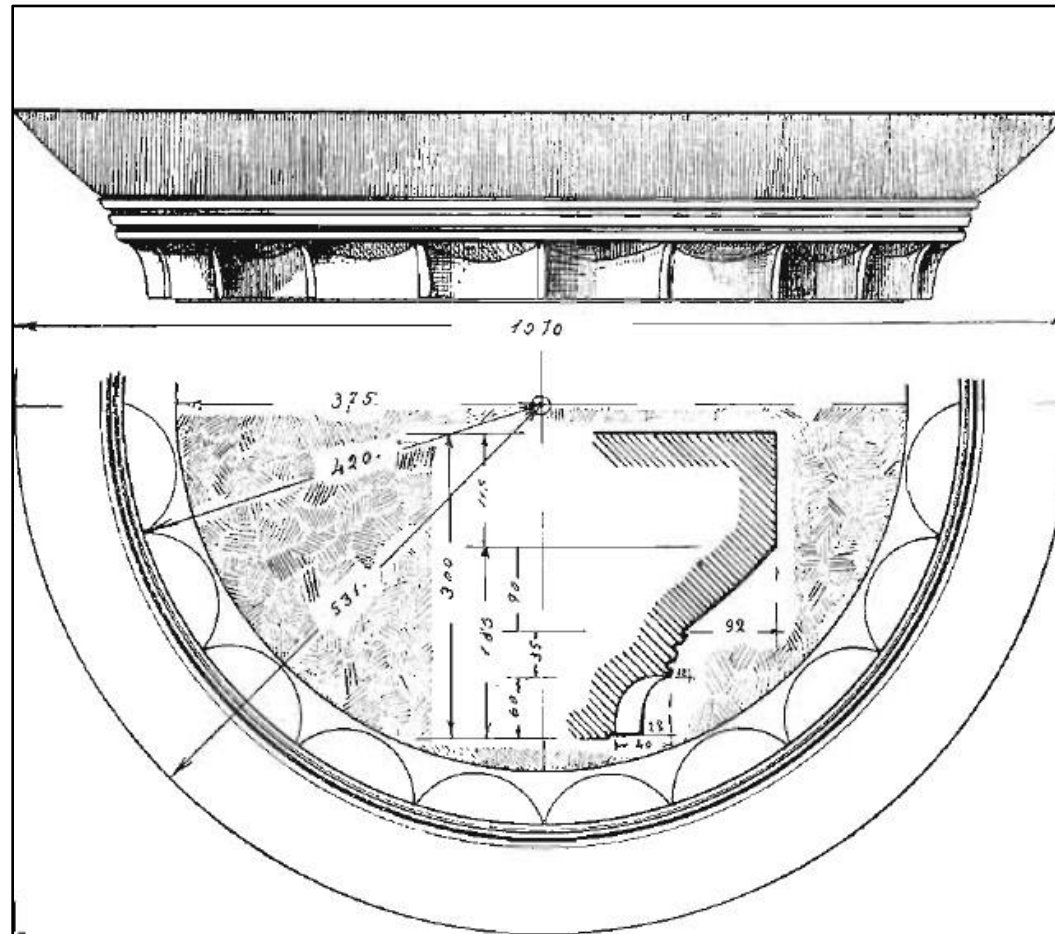
(Site 141. Adriani 1940a: Pl. XXII, Fig. 1)

Plate DIVb




**el-Chatby. Chantier el-Silsileh. Remnant of foundation  
wall (Site 141. Adriani 1940a: Pl. XXII, Fig. 2)**

Plate DVa



el-Chatby. Chantier el-Silsileh. Doric capital with fragment of a fluted column (Site 141. Adriani 1940a: 54, Fig. 23)

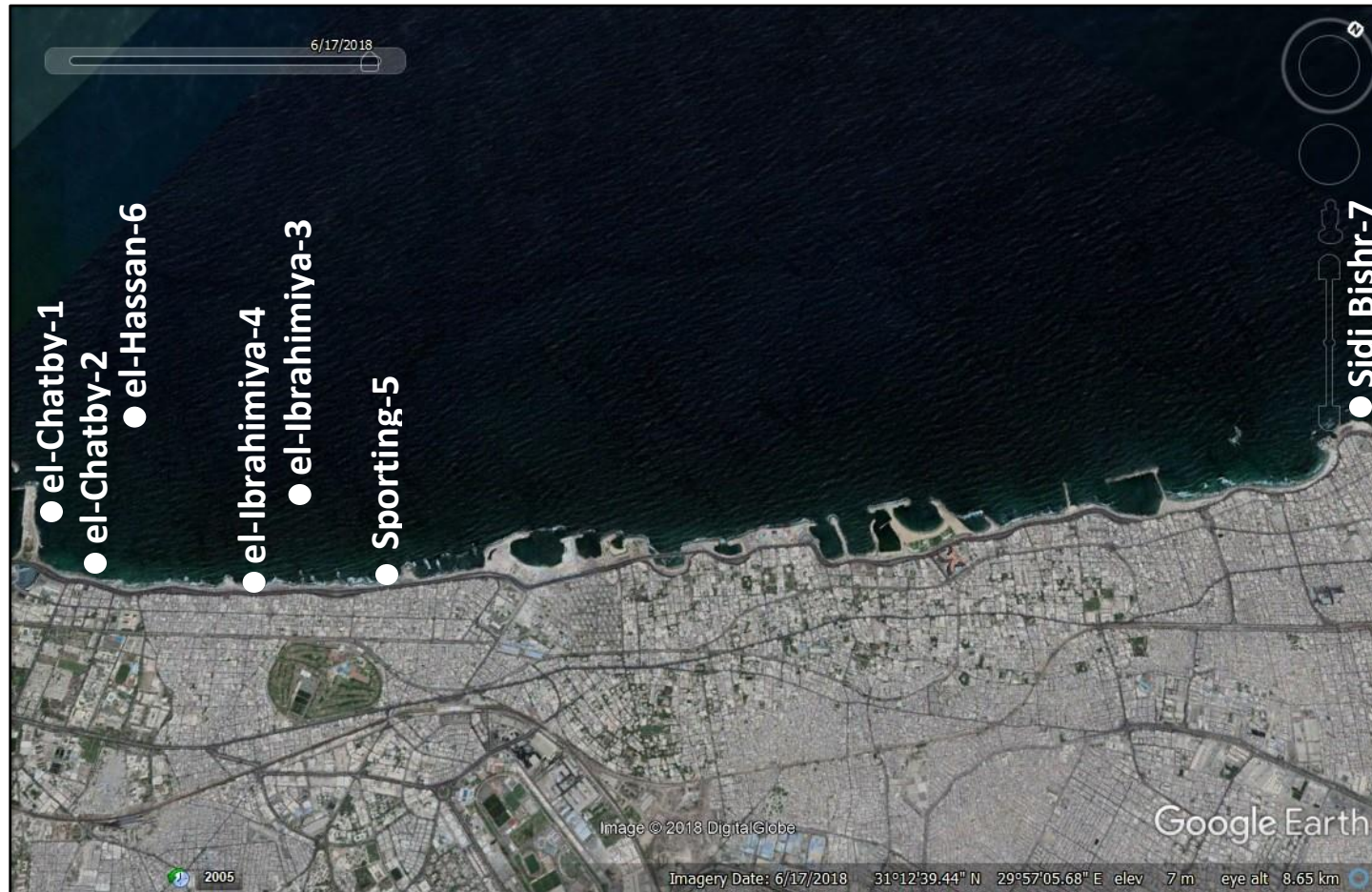
Plate DVb



el-Chatby. Chantier el-Silsileh. Doric capital with fragment  
of a fluted column (Site 141. Tkaczow 1993: 213, obj. 66)

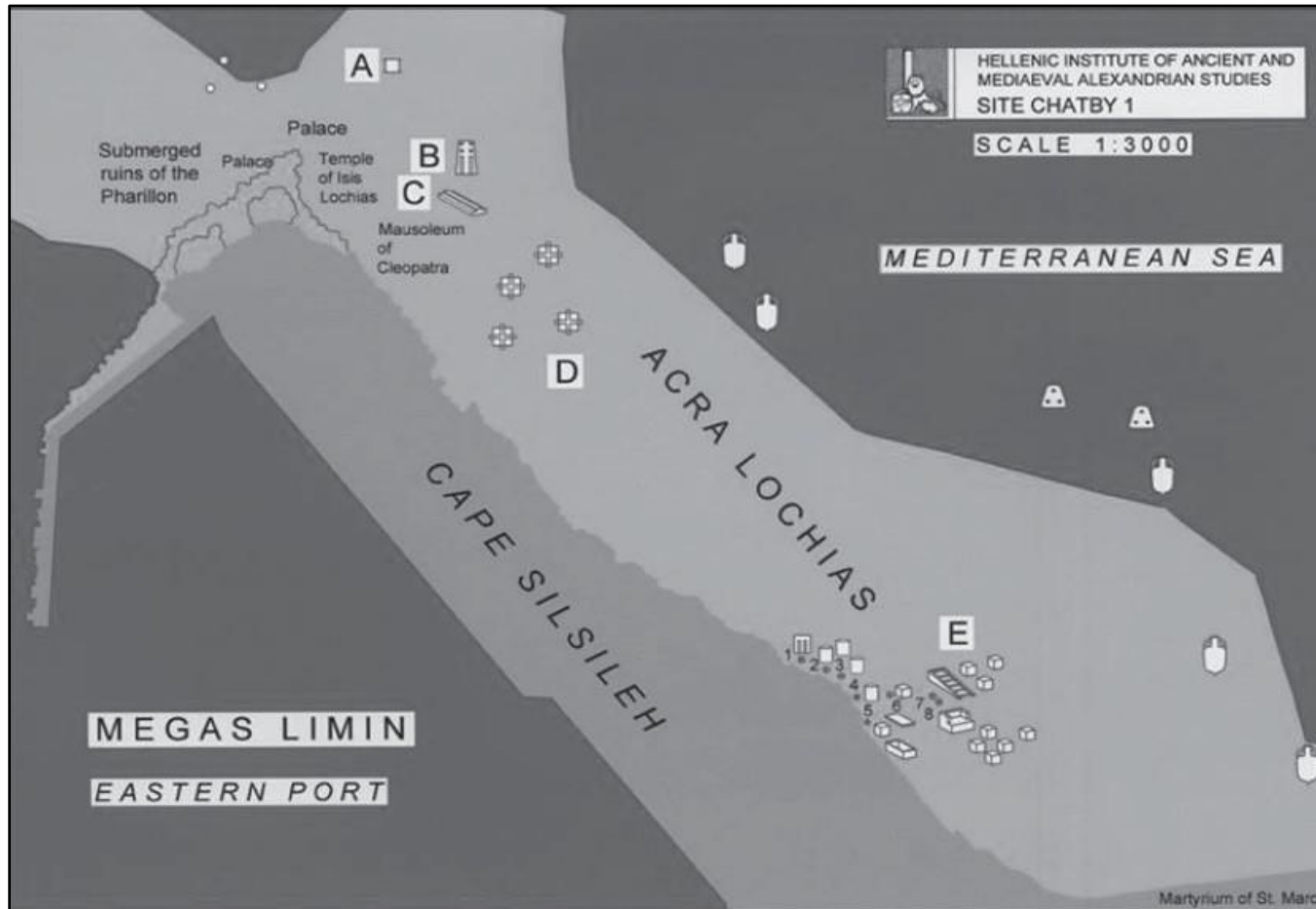


Plate DVI



HIAMAS concession east of el-Silsileh. Localisation of recorded sites (Site 142. Google Earth © 2018. Labels added by author)

Plate DVII




HIAMAS concession east of el-Silsileh. Recorded finds (A-E)  
on el-Chatby-1 (Site 142. © HIAMAS; Tzalas 2015: 349, Fig. 3)

Plate DVIIIa



HIAMAS concession east of el-Silsileh. el-Chatby-1. A block of quartzite bearing hieroglyphic inscription; after Harry Tzalas (Site 142. © HIAMAS; Tzalas 2015: 353, Fig. 7)

Plate DVIIIb



HIAMAS concession east of el-Silsileh. el-Chatby-1. Part of a black-granite  $\nu\alpha\tilde{\iota}\sigma\kappa\omicron\varsigma$  reused as tannery basin; after Harry Tzalas (Site 142. © HIAMAS; Tzalas 2015: 354, Fig. 8)

Plate DVIIIc



HIAMAS concession east of el-Silsileh. el-Chatby-1. Steps cut into a monolith of red granite; after Harry Tzalas (Site 142. © HIAMAS; Tzalas 2015: 355, Fig. 9)

Plate DIXa



HIAMAS concession east of el-Silsileh. el-Chatby-2. Lifting a grey-granite capital; after Harry Tzalas (Site 142. © HIAMAS; Tzalas 2015: 357, Fig. 11)

Plate DIXb



**HIAMAS concession east of el-Silsileh. el-Chatby-2. Black-granite capital raised;  
after Eugenia Nikolopoulou (Site 142. © HIAMAS; Tzalas 2015: 356, Fig. 10)**

Plate DX



HIAMAS concession east of el-Silsileh. el-Chatby-1. The tower of a monolithic diminutive pylon; after George Nomikos (Site 142. © HIAMAS; Tzalas 2015: 351, Fig. 5)




Plate DXI



**HIAMAS concession east of el-Silsileh. el-Chatby-1. The threshold of a monumental gateway;  
after Irini Chrysocheri and George Nomikos (Site 142. © HIAMAS; Tzalas 2015: 352, Fig. 6)**

Plate DXII



HIAMAS concession east of el-Silsileh. el-Chatby-1. A monumental base of red granite; after George Nomikos (Site 142. © HIAMAS; Tzalas 2015: 350, Fig. 4)

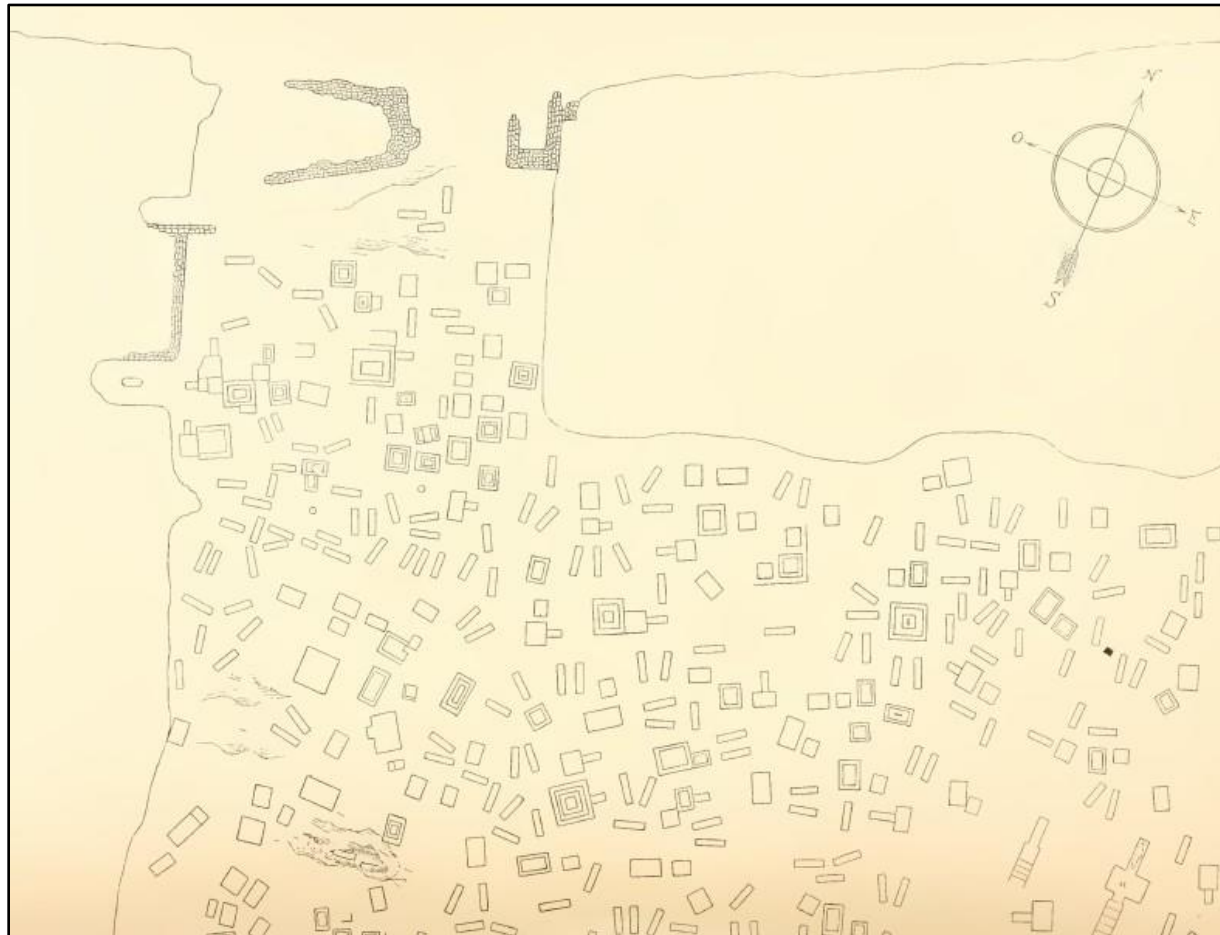
Plate DXIII



el-Chatby necropolis. Localisation of Breccia's excavations (1904-10)

(Site 145b. Google Earth @ 2018. Labels added by author)

Plate DXIVa



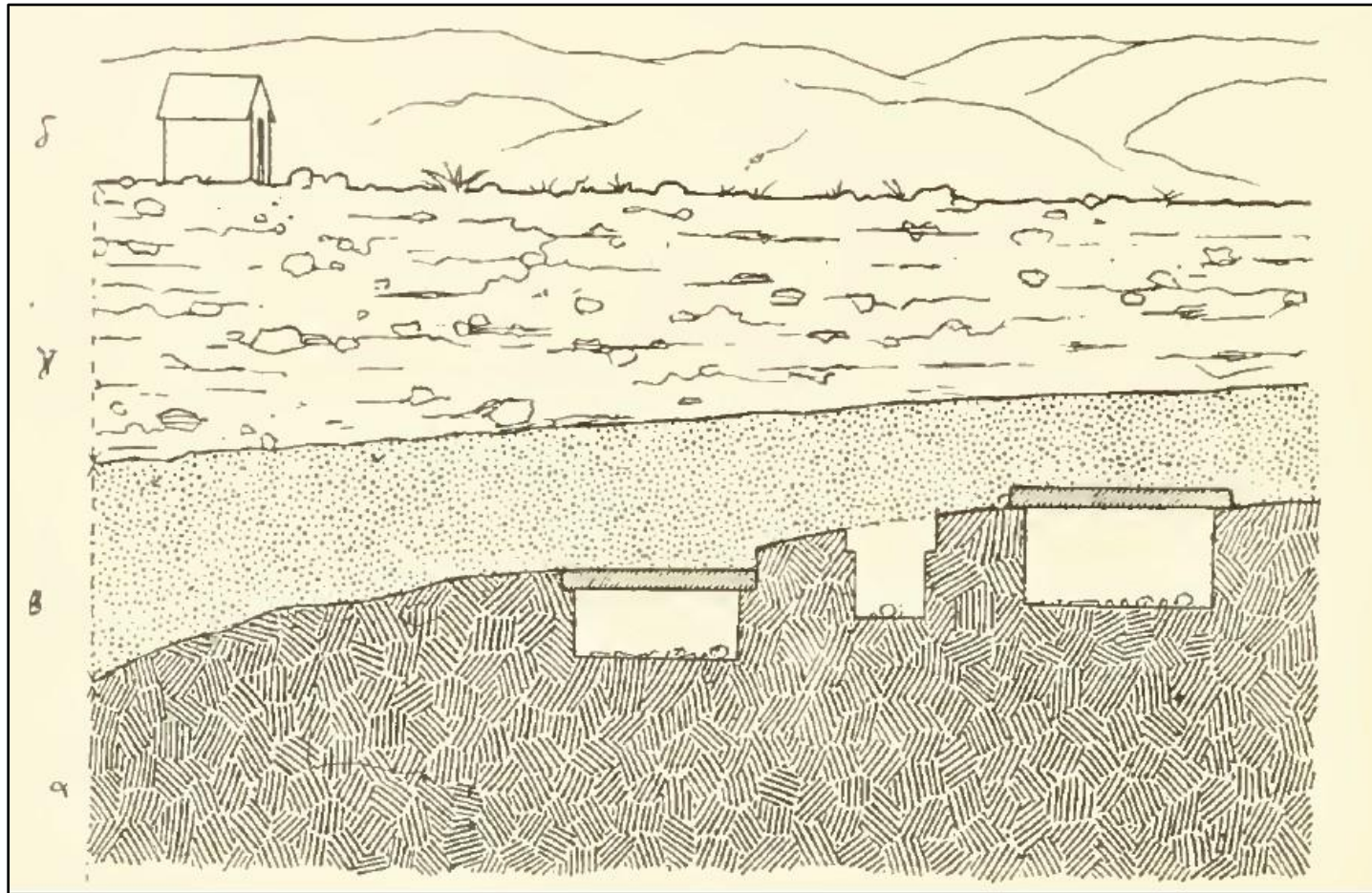
**el-Chatby necropolis. Breccia's excavations (1904-10). Plan of northern sector; after M. Bartocci (Site 145b. Breccia 1912b: Tav. A)**

Plate DXIVb



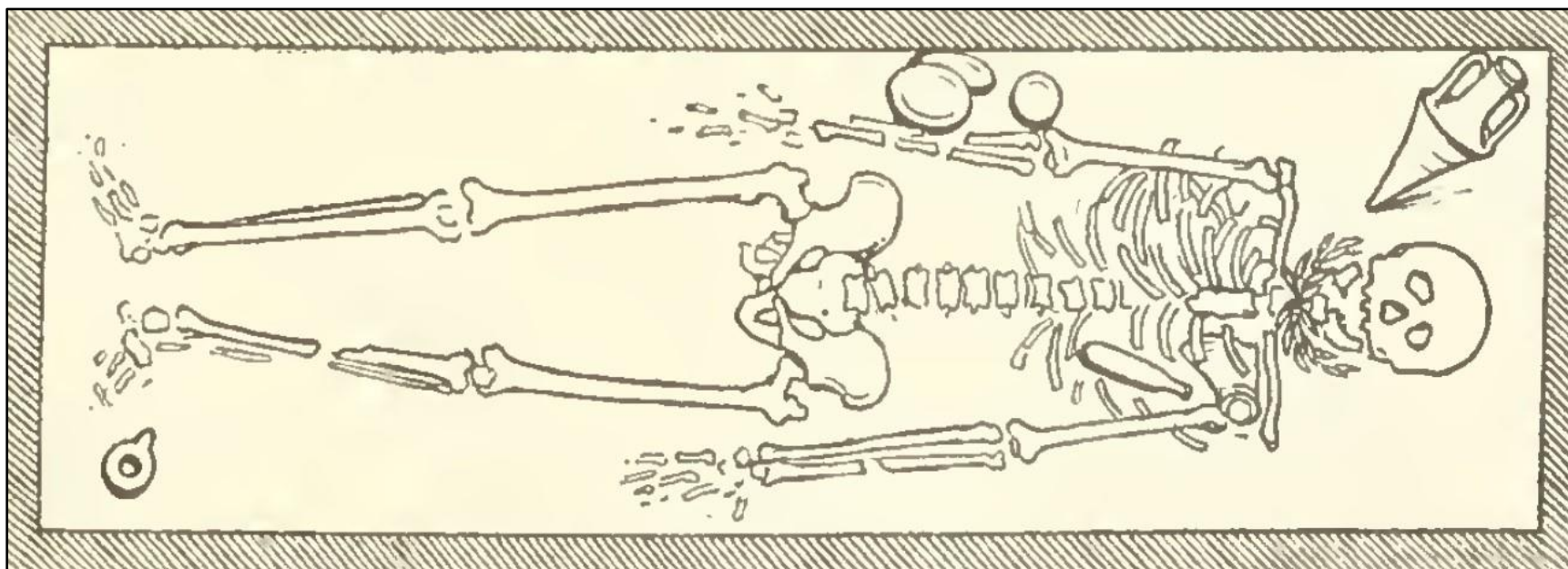
el-Chatby necropolis. Breccia's excavations (1904-10). Plan of southern sector; after M. Bartocci (Site 145b. Breccia 1912b: Tav. A)

Plate DXVa



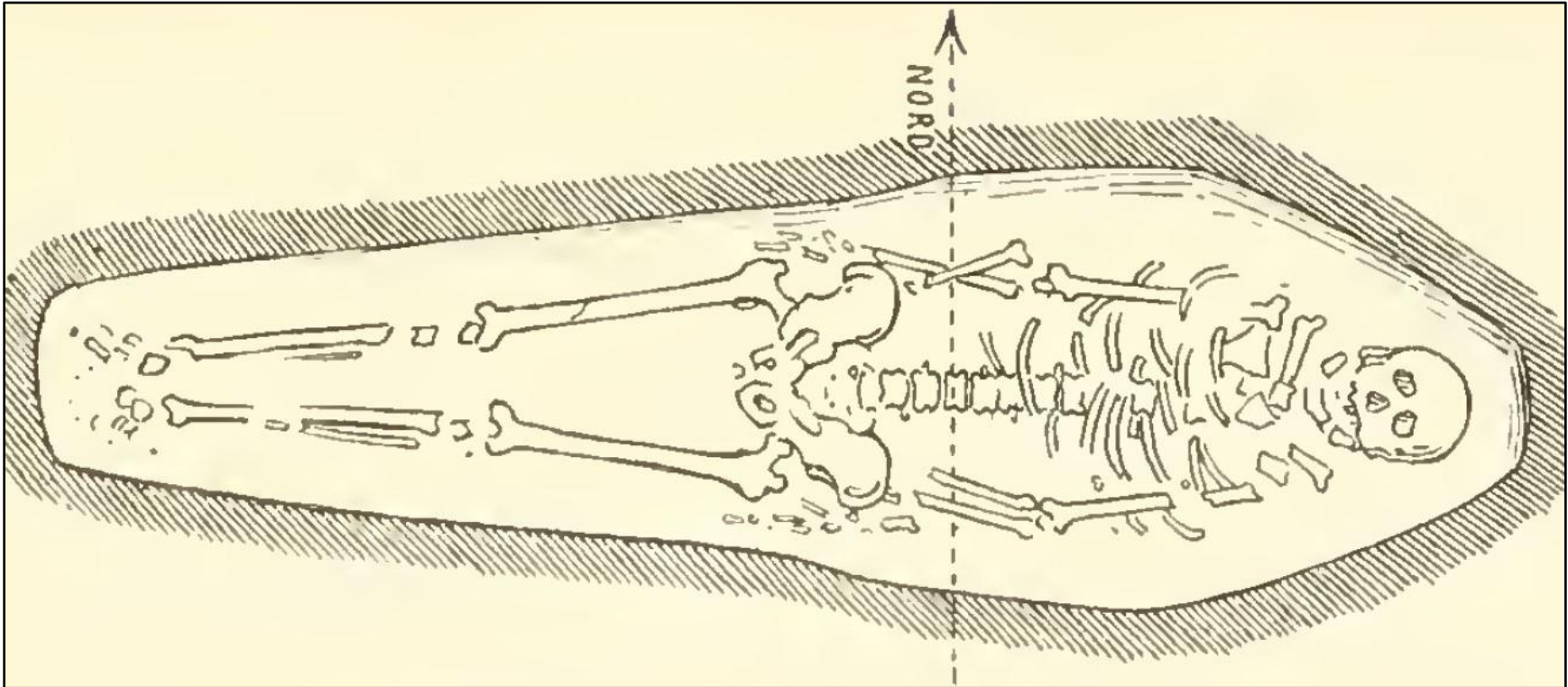
el-Chatby necropolis. View-in-section of the surface *strata*:: (α): bedrock; (β): sand;  
(γ): disturbed layers; (δ): accumulated debris and earthenware (Site 145b. Breccia 1912a: XII, Fig. 1)

Plate DXVb



el-Chatby necropolis. Fosse-graves: rectangular;  
single-interment (Site 145b. Breccia 1912a: XVII, Fig. 2)

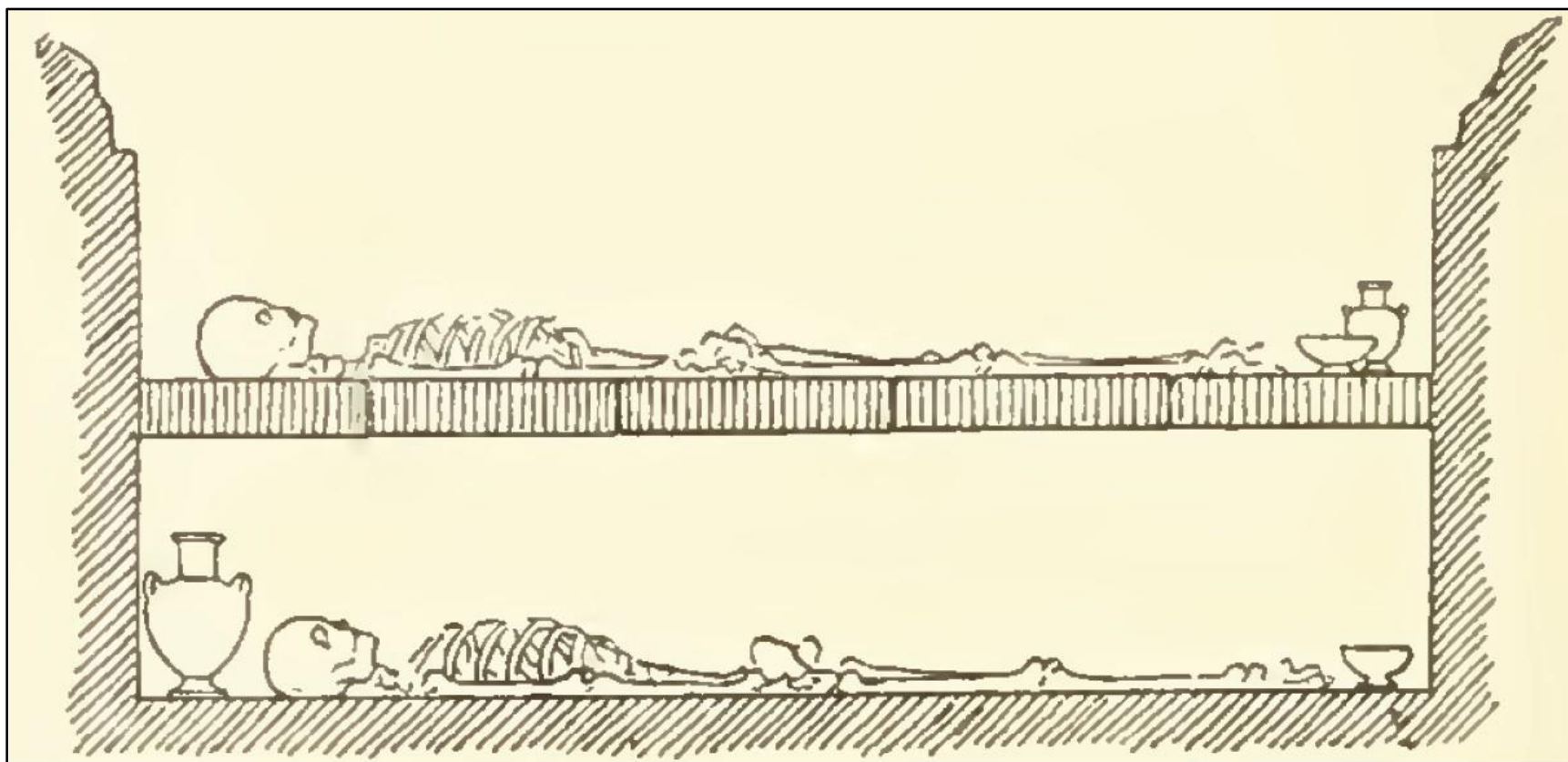
Plate DXVc



el-Chatby necropolis. Fosse-graves: trapezoidal;  
single-interment (Site 145b. Breccia 1912a: XVII, Fig. 3)



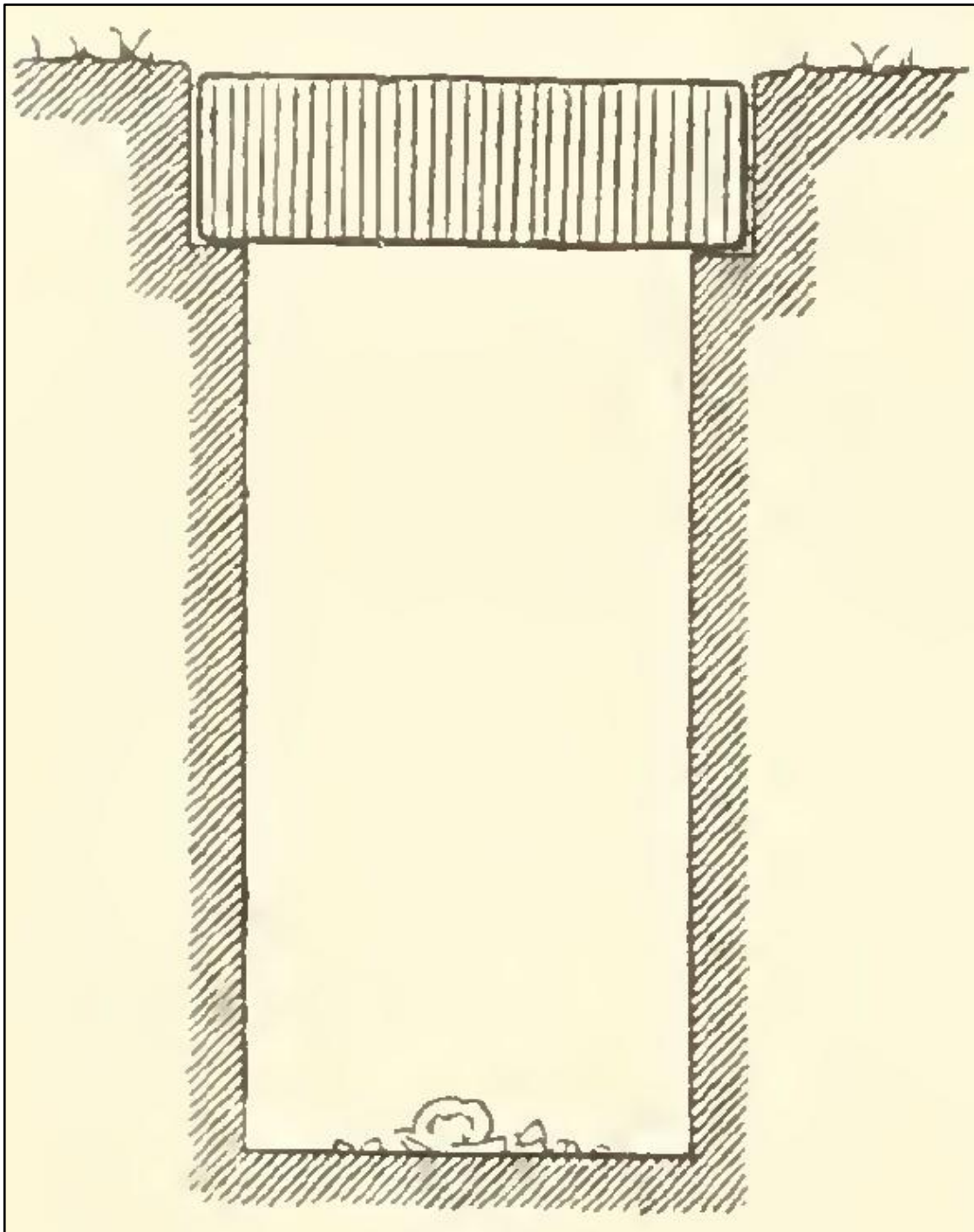
Plate DXVd



el-Chatby necropolis. Fosse-graves: double-interment

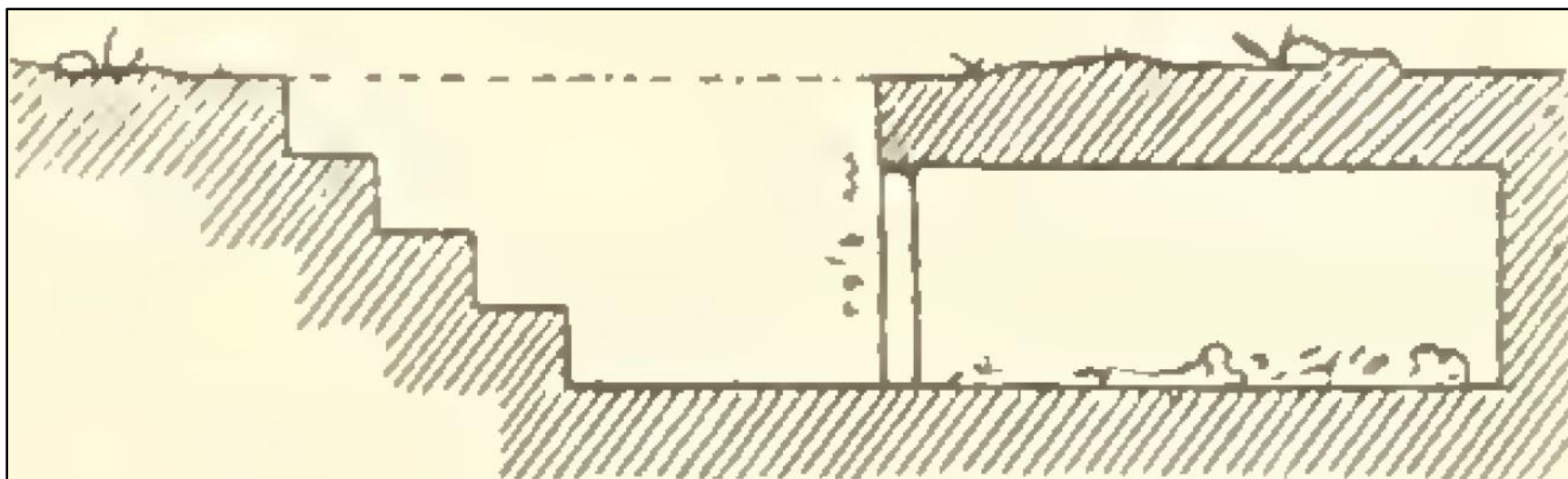
(Site 145b. Breccia 1912a: XVIII, Fig. 5)

Plate DXVI



el-Chatby necropolis. Shaft-grave  
(Site 145b. Breccia 1912a: XVIII, Fig. 4)

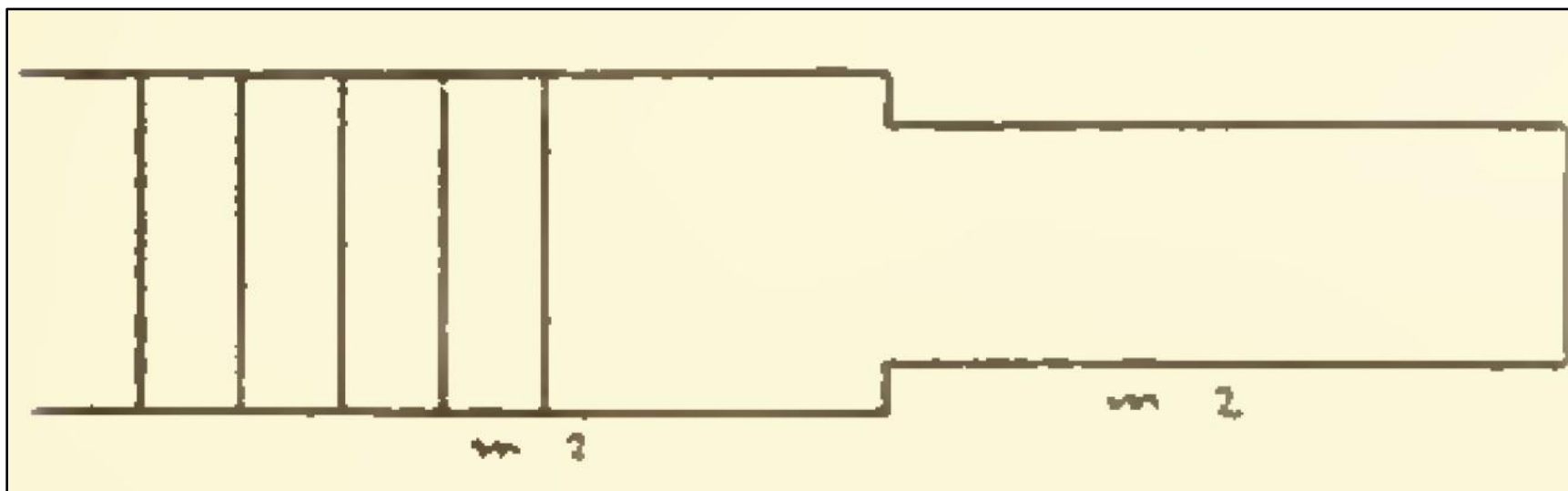
Plate DXVIIa



el-Chatby necropolis. Shaft-and-chamber tomb

Section (Site 145b. Breccia 1912a: XIX, Fig. 6)

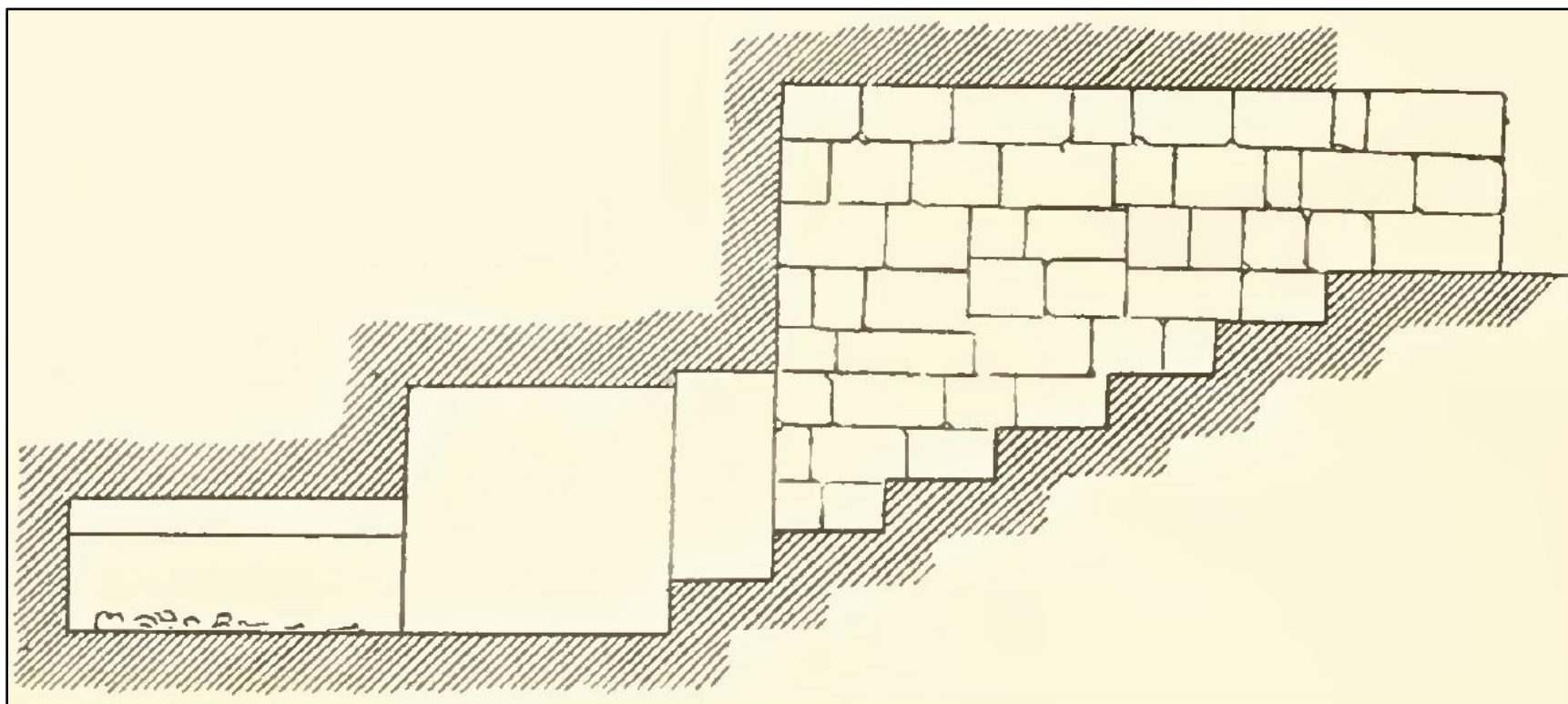
Plate DXVIIb



el-Chatby necropolis. Shaft-and-chamber tomb

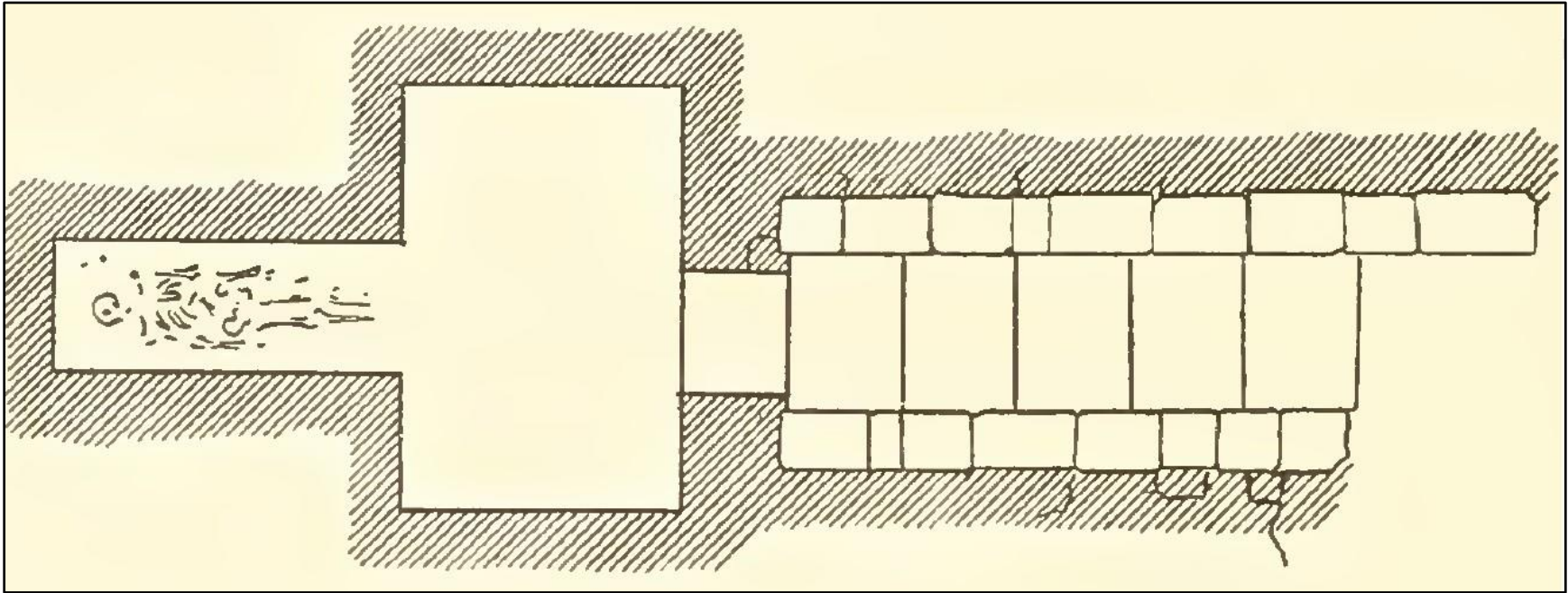
Plan (Site 145b. Breccia 1912a: XIX, Fig. 7)

Plate DXVIIc



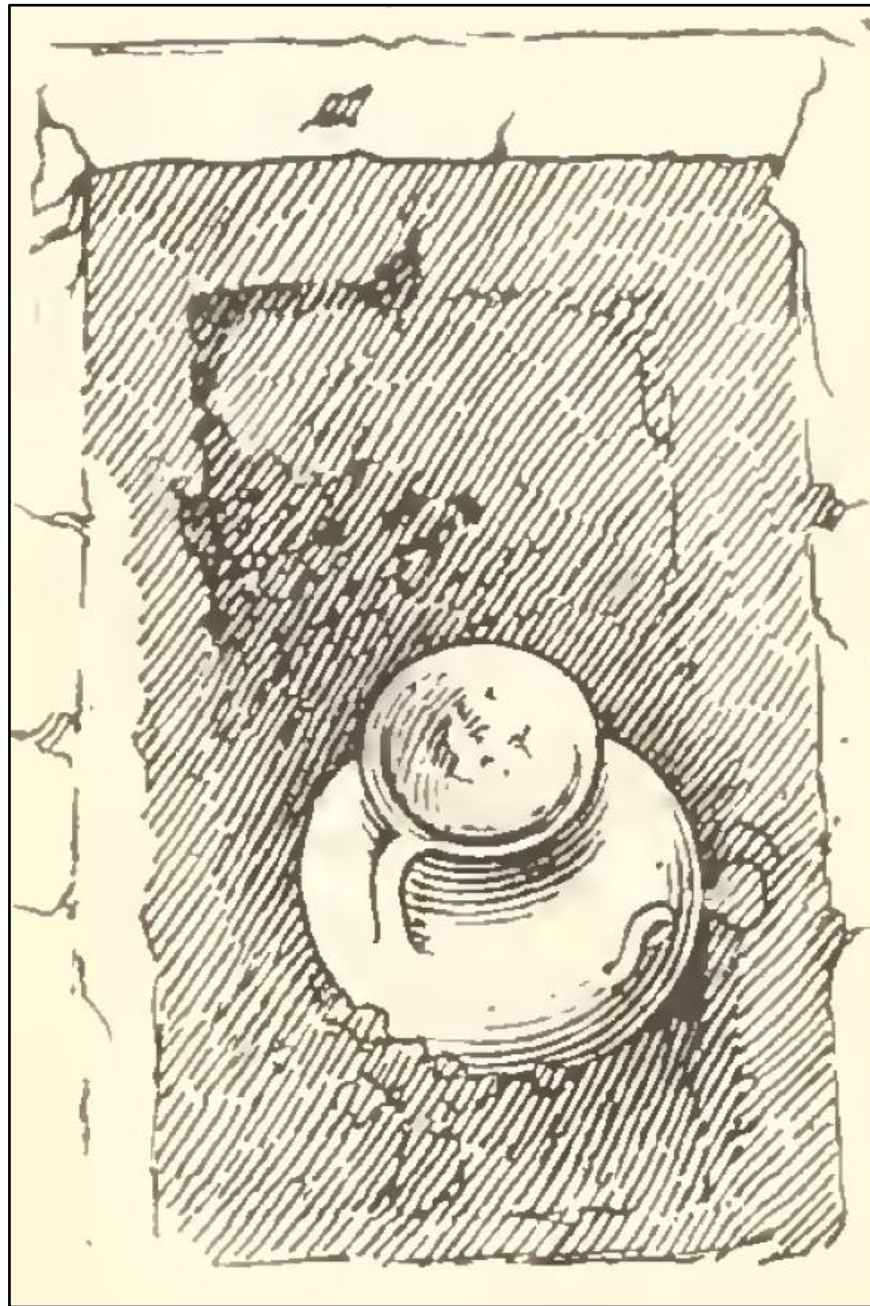
el-Chatby necropolis. Shaft-and-chamber tomb with a vestibule. Section (Site 145b. Breccia 1912a: XX, Fig. 8)

Plate DXVIId



el-Chatby necropolis. Shaft-and-chamber tomb with  
a vestibule. Plan (Site 145b. Breccia 1912a: XX, Fig. 9)

Plate DXVIII



el-Chatby necropolis. Shallow pit dug to receive a cinerary urn (Site 145b. Breccia 1912a: XXI, Fig. 10)

Plate DXIXa



el-Chatby necropolis. Stepped-pedestal surmounted by the funerary *stela* of a horned-altar (Site 145b. Breccia 1912b: Tav. XVII, Fig. 17)



Plate DXIXb



el-Chatby necropolis. Stepped-pedestal surmounted by  
a stone-post (Site 145b. Breccia 1912b: Tav. XVII, Fig. 18)

Plate DXIXc



el-Chatby necropolis. Stepped-altar  
(Site 145b. Breccia 1912b: Tav. XVIII, Fig. 19)

Plate DXXa



el-Chatby necropolis. Surface tombs  
(Site 145b. Breccia 1912b: Tav. VI, Fig. 1)

Plate DXXb



el-Chatby necropolis. Surface tombs and the *atrium* (marked x in white)  
of hypogeum (A) (Site 145b. Breccia 1912b: Tav. VII, Fig. 2)

Plate DXXIa



el-Chatby necropolis. Surface tombs  
(Site 145b. Breccia 1912b: Tav. XVI, Fig. 13)

Plate DXXIb



el-Chatby necropolis. Surface tombs  
(Site 145b. Breccia 1912b: Tav. XVI, Fig. 14)

Plate DXXIc



el-Chatby necropolis. Surface tombs  
(Site 145b. Breccia 1912b: Tav. XVI, Fig. 15)


Plate DXXIIa



el-Chatby necropolis. Funerary *stela*: ξένος μακεδών;  
after M. Bartocci (Site 145b. Breccia 1912b: Tav. XXIII, Fig. 27a)



Plate DXXIIb




el-Chatby necropolis. Sketch. Left: Alexander the Great (Pompeii mosaic, ca. 100 BC);

right: ξένος μακεδών (el-Chatby *stela*, ca. late-4th – early-3rd century BC)

(Site 145b. Breccia 1912b: Tav. XXIV, Figs. 28-29)

Plate DXXIIIa



el-Chatby necropolis. Funerary *stela*; after M. Bartocci  
(Site 145b. Breccia 1912b: Tav. XXVI, Fig. 30a)

Plate DXXIIIb



el-Chatby necropolis. Funerary *stela*; after M. Bartocci  
(Site 145b. Breccia 1912b: Tav. XXXI, Fig. 34a)

Plate DXXIIIc



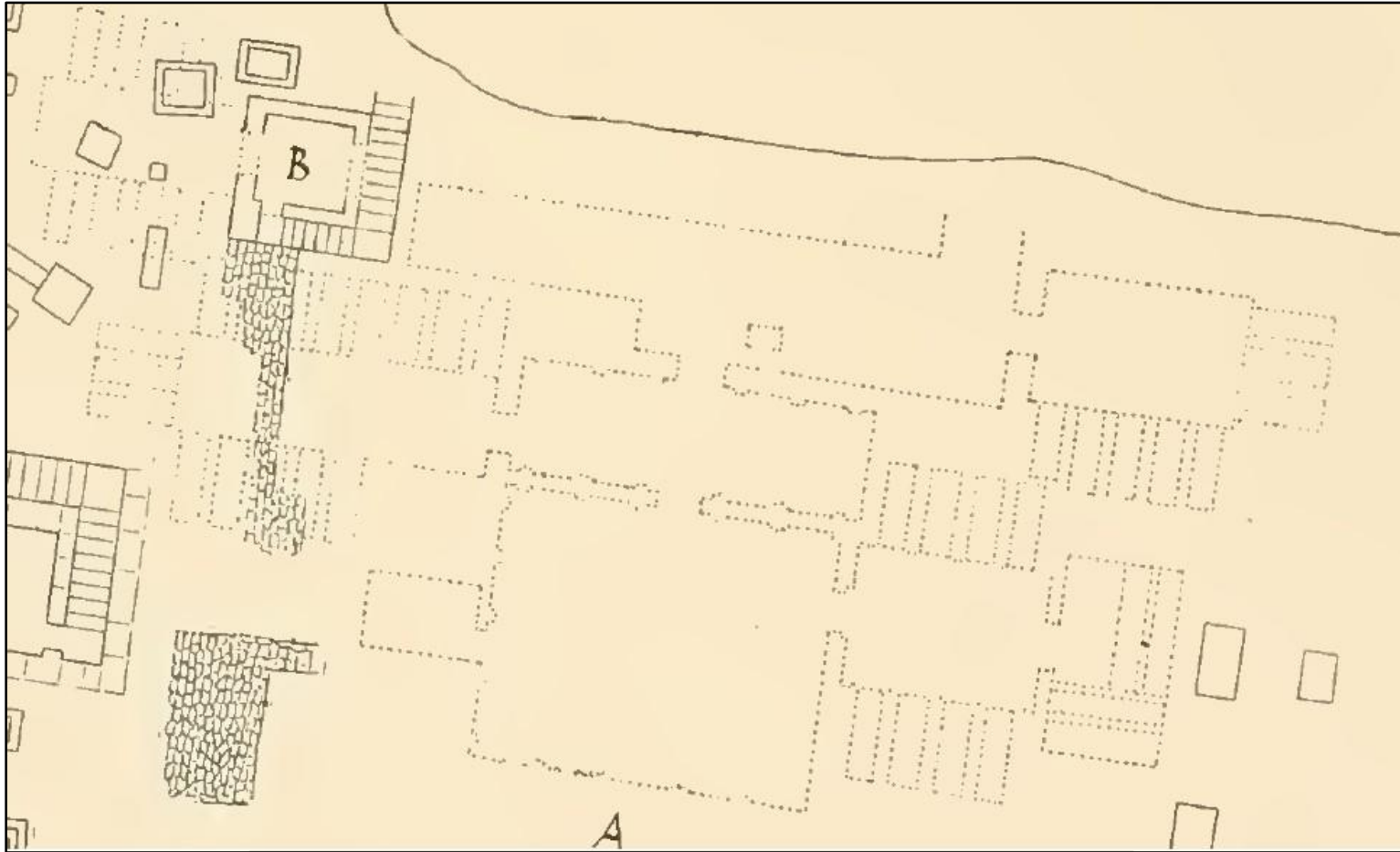
el-Chatby necropolis. Funerary *stela*; after M. Bartocci  
(Site 145b. Breccia 1912b: Tav. XXXIIa, Fig. 36a)

Plate DXXIVa



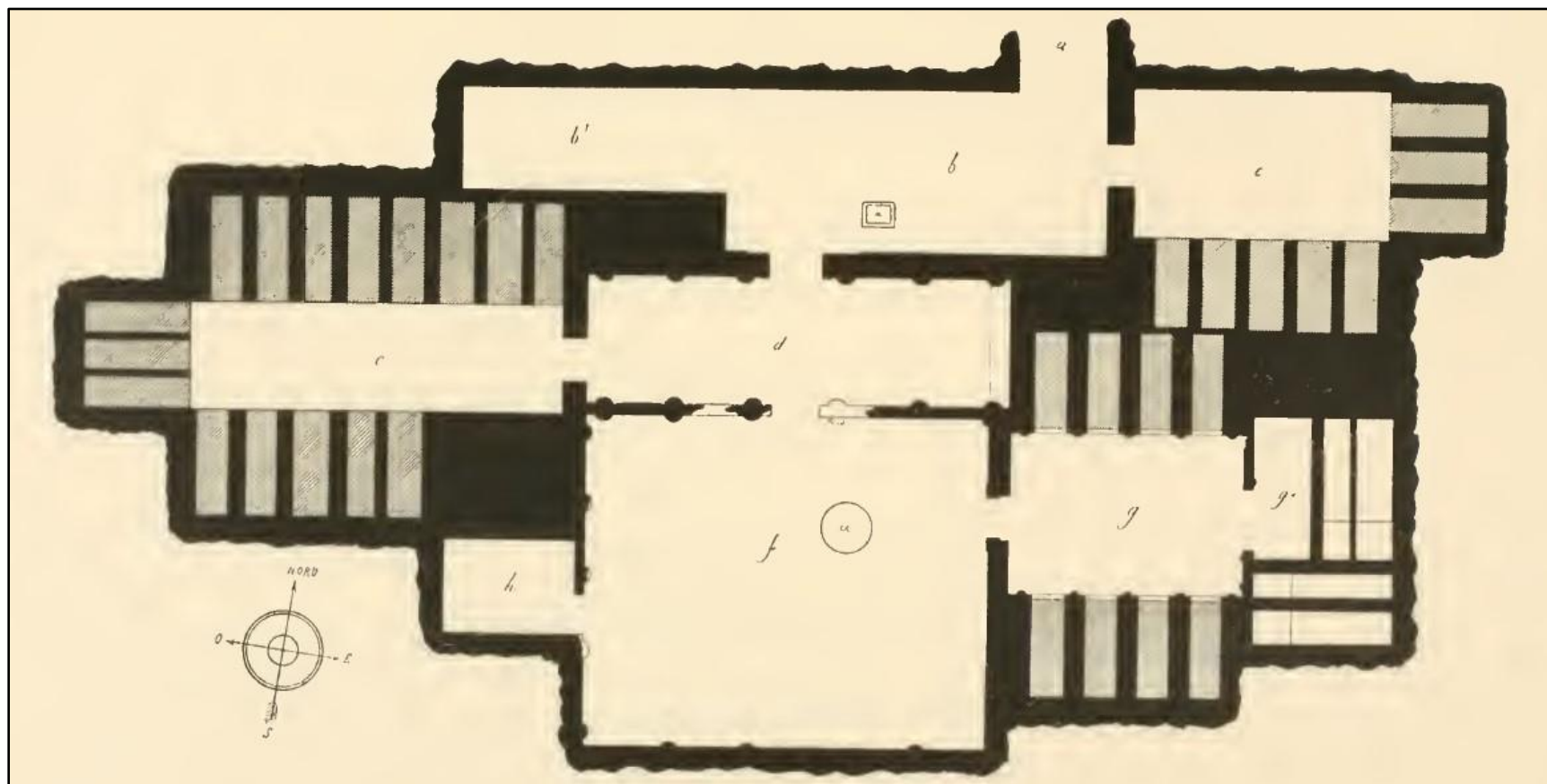
el-Chatby necropolis. Southern sector. Hypogea (A) and (B). Plan; after  
M. Bartocci (Site 145b. Breccia 1912b: Tav. A. Cropped; labels added by author)

Plate DXXIVb



el-Chatby necropolis. Plan of Hypogeum (A) relative to (B);  
after M. Bartocci (Site 145b. Breccia 1912b: Tav. A. Cropped)

Plate DXXIVc



el-Chatby necropolis. Hypogeum (A). Plan;  
after M. Bartocci (Site 145b. Breccia 1912b: Tav. I)

Plate DXXVa



el-Chatby necropolis. Hypogeum (A). In the *atrium* (f), looking north towards the antechamber (d) (Site 145b. Breccia 1912b: Tav. X, Fig. 5)



Plate DXXVb



el-Chatby necropolis. Hypogeum (A). Detail of the Doric pseudo-peristyle of the northern wall of antechamber (d) (Site 145b. Breccia 1912b: Tav. XI, Fig. 6)

Plate DXXVIa



el-Chatby necropolis. Hypogeum (A). *Loculus*-chamber (e)

(Site 145b. Breccia 1912b: Tav. XIV, Fig. 9)

Plate DXXVIb



el-Chatby necropolis. Hypogeum (A). *Loculus*-chamber (e); *loculus*-closing slab painted false-door (Site 145b. Breccia 1912b: Tav. XIII, Fig. 8)

Plate DXXVII



el-Chatby necropolis. Hypogeum (A). *Loculus*-chamber (e); architectural façade featuring a reused pseudo-Corinthian *anta* surmounted by a Doric entablature (Site 145b. Breccia 1912b: Tav. XIX, Fig. 21)

Plate DXXVIII



el-Chatby necropolis. Hypogeum (A). Western wall of the open-air *atrium* (f) (Site 145b. Breccia 1912b: Tav. XII, Fig. 7)

Plate DXXIXa



el-Chatby necropolis. Hypogeum (A). Burial-chamber (g); looking east towards the κλίνη-alcove (g') (Site 145b. Breccia 1912b: Tav. VIII, Fig. 3)

Plate DXXIXb



el-Chatby necropolis. Hypogeum (A). Burial-chamber (g);  
lateral wall (Site 145b. Breccia 1912b: Tav. XVIII, Fig. 20)

Plate DXXX



el-Chatby necropolis. Hypogeum (A). κλίνη-alcove (g')

(Site 145b. Breccia 1912b: Tav. IX, Fig. 4)



Plate DXXXIa



el-Chatby necropolis. Hypogeum (A). Chamberette (h); *loculus* with skeletal remains (Site 145b. Breccia 1912b: Tav. XV, Fig. 10)

Plate DXXXIb



el-Chatby necropolis. Hypogeum (A). Chamberette (h); *loculus* with skeletal remains (Site 145b. Breccia 1912b: Tav. XV, Fig. 11)

Plate DXXXIc



el-Chatby necropolis. Hypogeum (A). Chamberette (h); *loculus* with skeletal remains (Site 145b. Breccia 1912b: Tav. XV, Fig. 12)

Plate DXXXII



el-Chatby necropolis. Hypogeum (B). Plan; after  
M. Bartocci (Site 145b. Breccia 1912b: Tav. A. Cropped)

Plate DXXXIII



el-Chatby necropolis. Hypogeum (B). Rock-cut, shallow niches containing cinerary urns (Site 145b. Breccia 1912b: Tav. XIX. 22)

Plate DXXXIV



el-Chatby necropolis. Fosse-graves  
(Site 145c. Adriani 1956a: 34, Fig. 33)

Plate DXXXVa



el-Chatby necropolis. Sepulchres at Adriani's  
'Cantiere Hamsa' (Site 145c. Adriani 1956a: 35, Fig. 35)


Plate DXXXVb



el-Chatby necropolis. Sepulchres at Adriani's  
'Cantiere Hamsa' (Site 145c. Adriani 1956a: 35, Fig. 35)



Plate DXXXVIa



el-Chatby necropolis. Miscellaneous finds

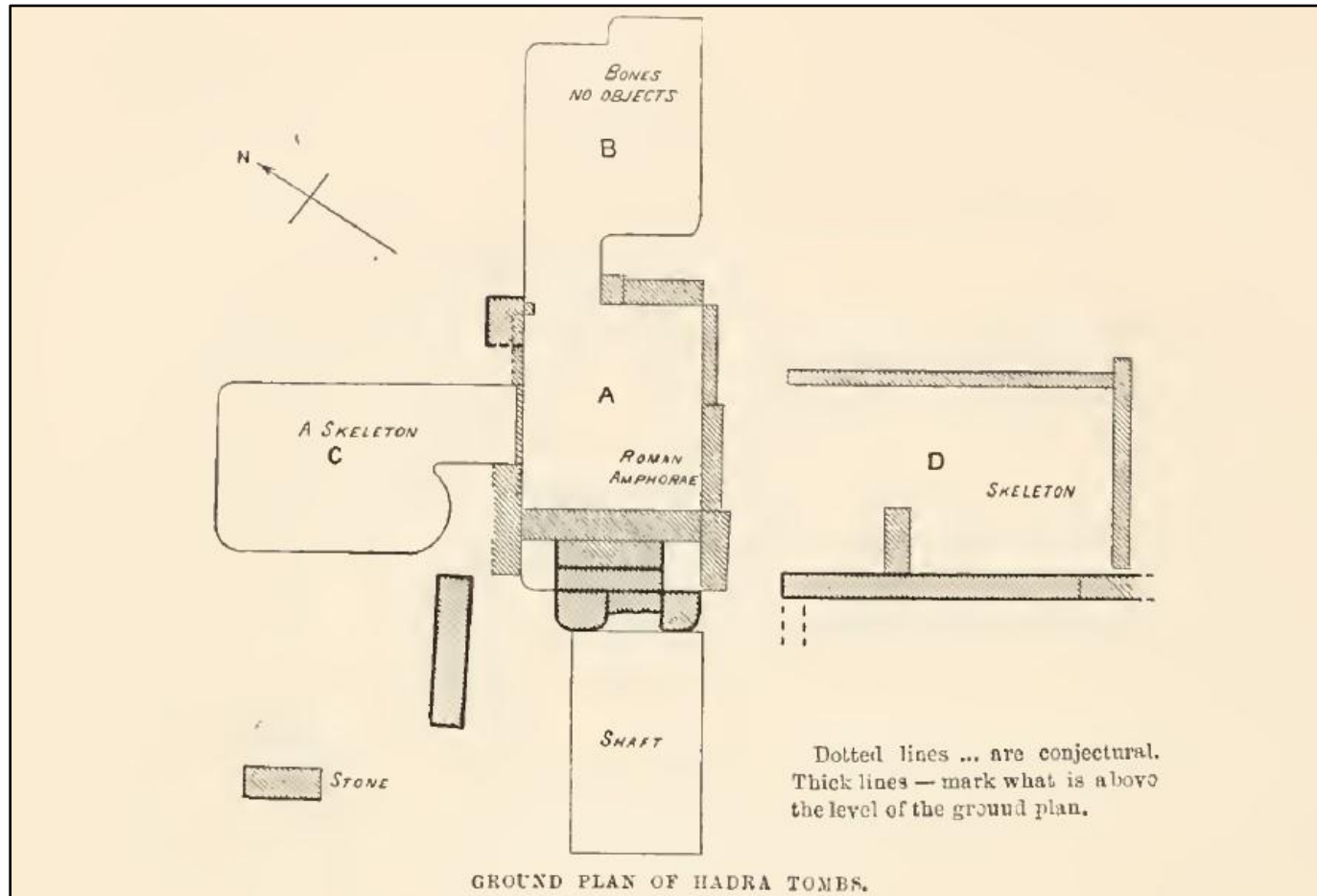
(Site 145c. Adriani 1956a: 34, Fig. 34)

Plate DXXXVIb



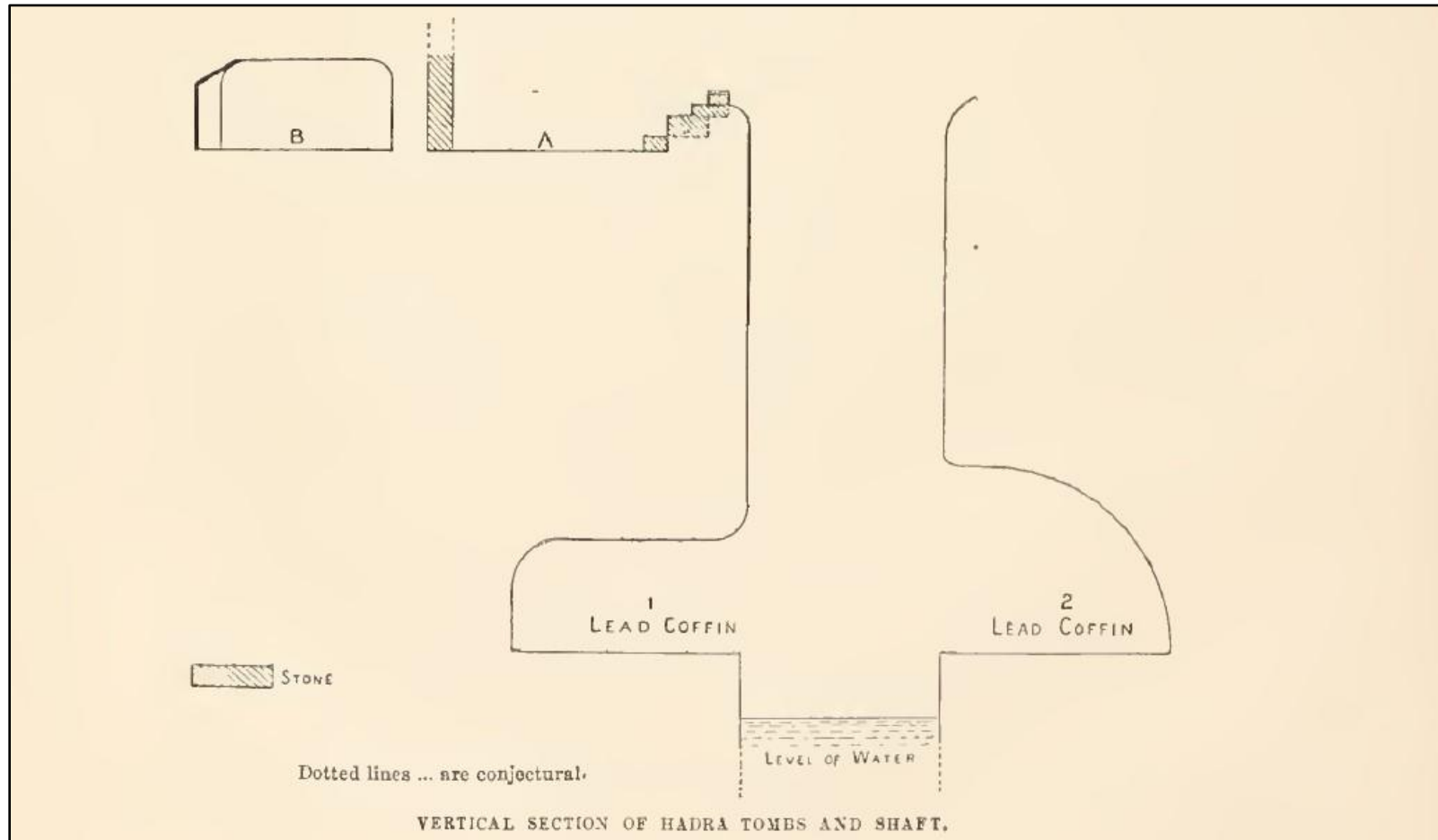
el-Chatby necropolis. Adriani's 'Cantiere Hamsa'. Contextual finds:  
terracotta figurines of the Tanagra-type (Site 145c. Adriani 1956a: 36, Fig. 36)

Plate DXXXVIIa



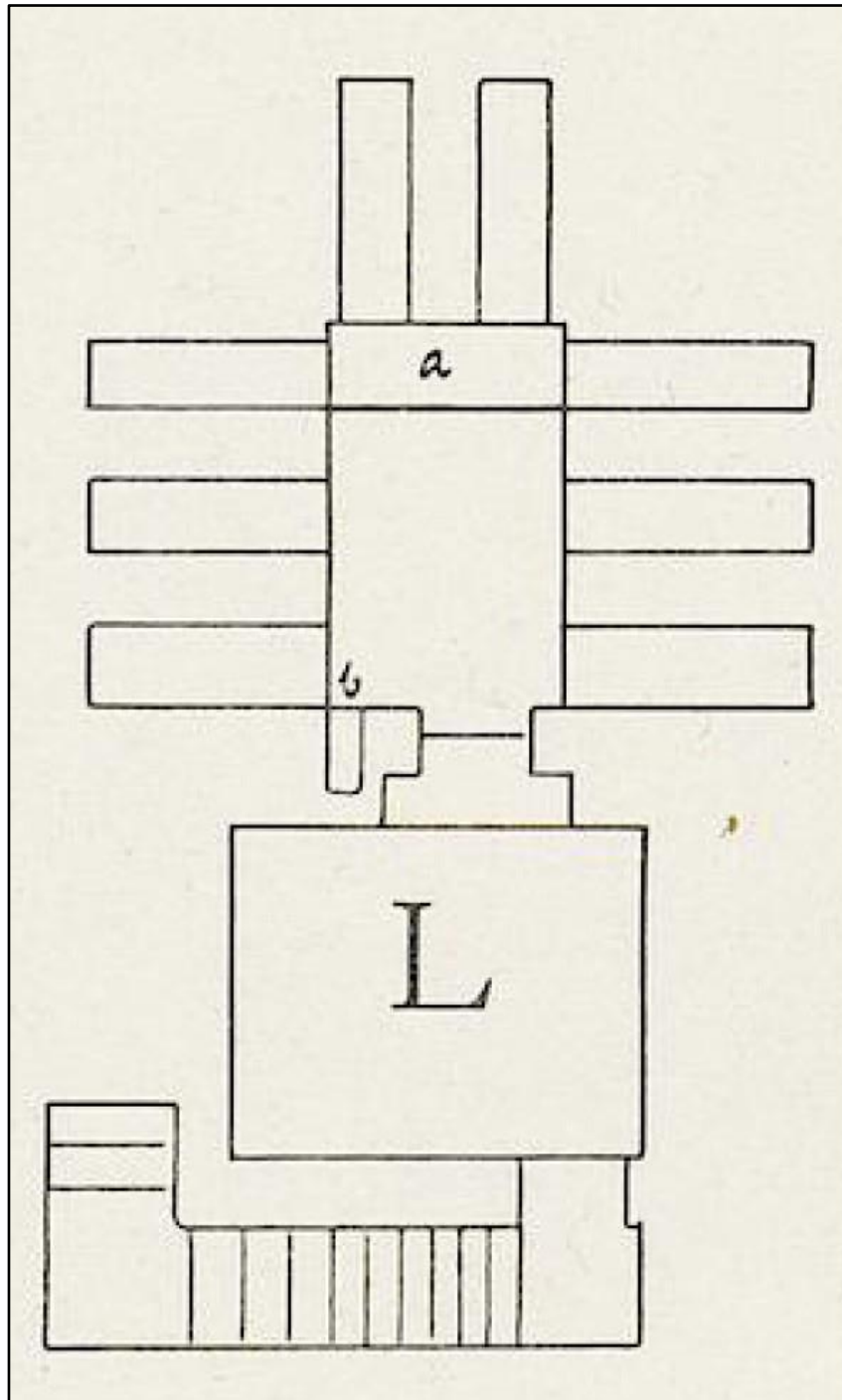
el-Hadra necropolis. Plan of Benson's funerary structure  
(Site 146b. Hogarth and Benson 1894-5: 30, Ground plan of Hadra tombs)

Plate DXXXVIIb



el-Hadra necropolis. Section of Benson's funerary structure  
(Site 146b. Hogarth and Benson 1894-5: 30, Vertical section of Hadra tombs and shaft)


Plate DXXXVIIIa



el-Hadra necropolis. Plan of Schreiber's Typus (κ)

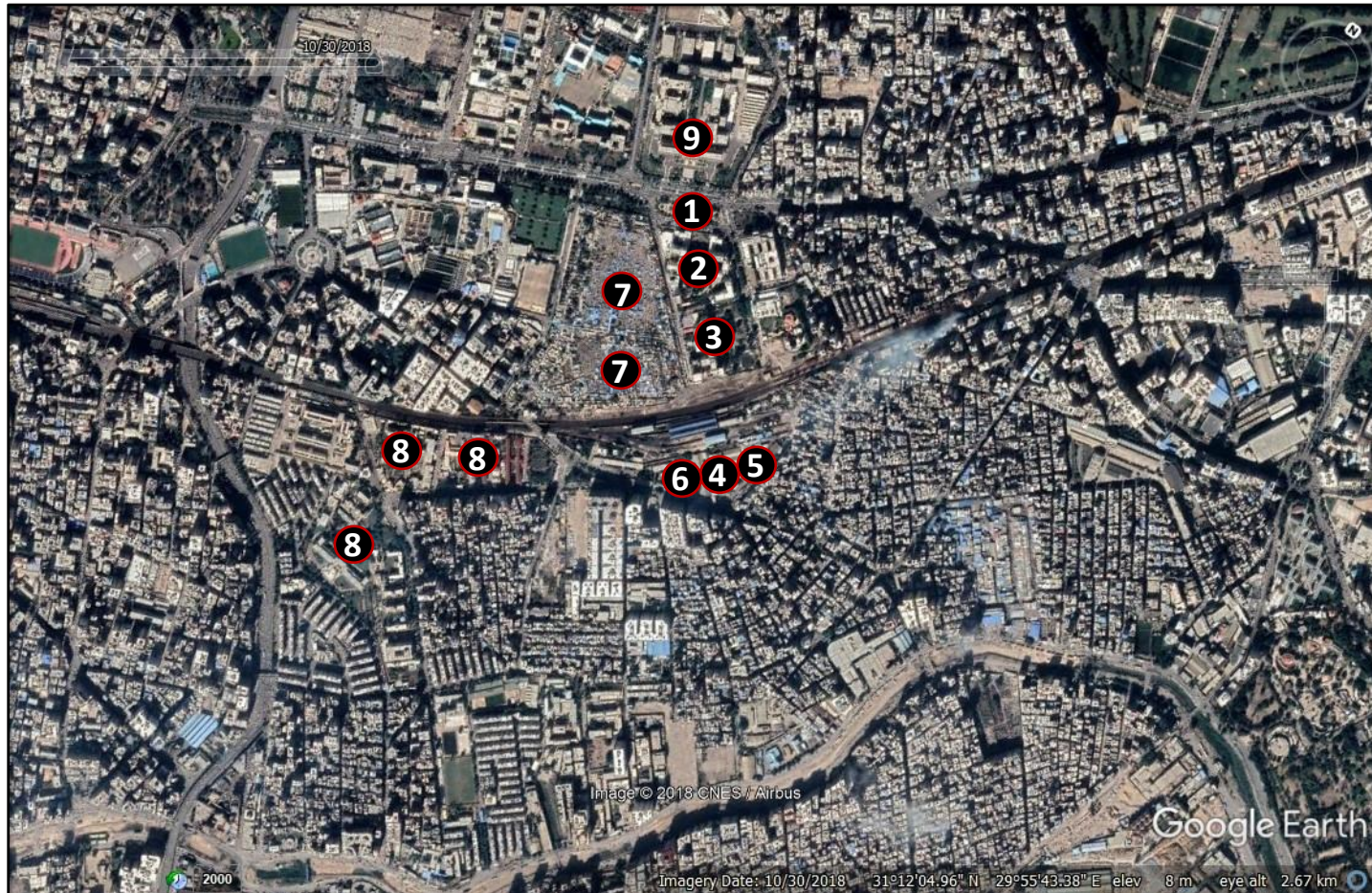
(Site 146b. Schreiber 1908c: 172, Abb. 107)

Plate DXXXVIIIb



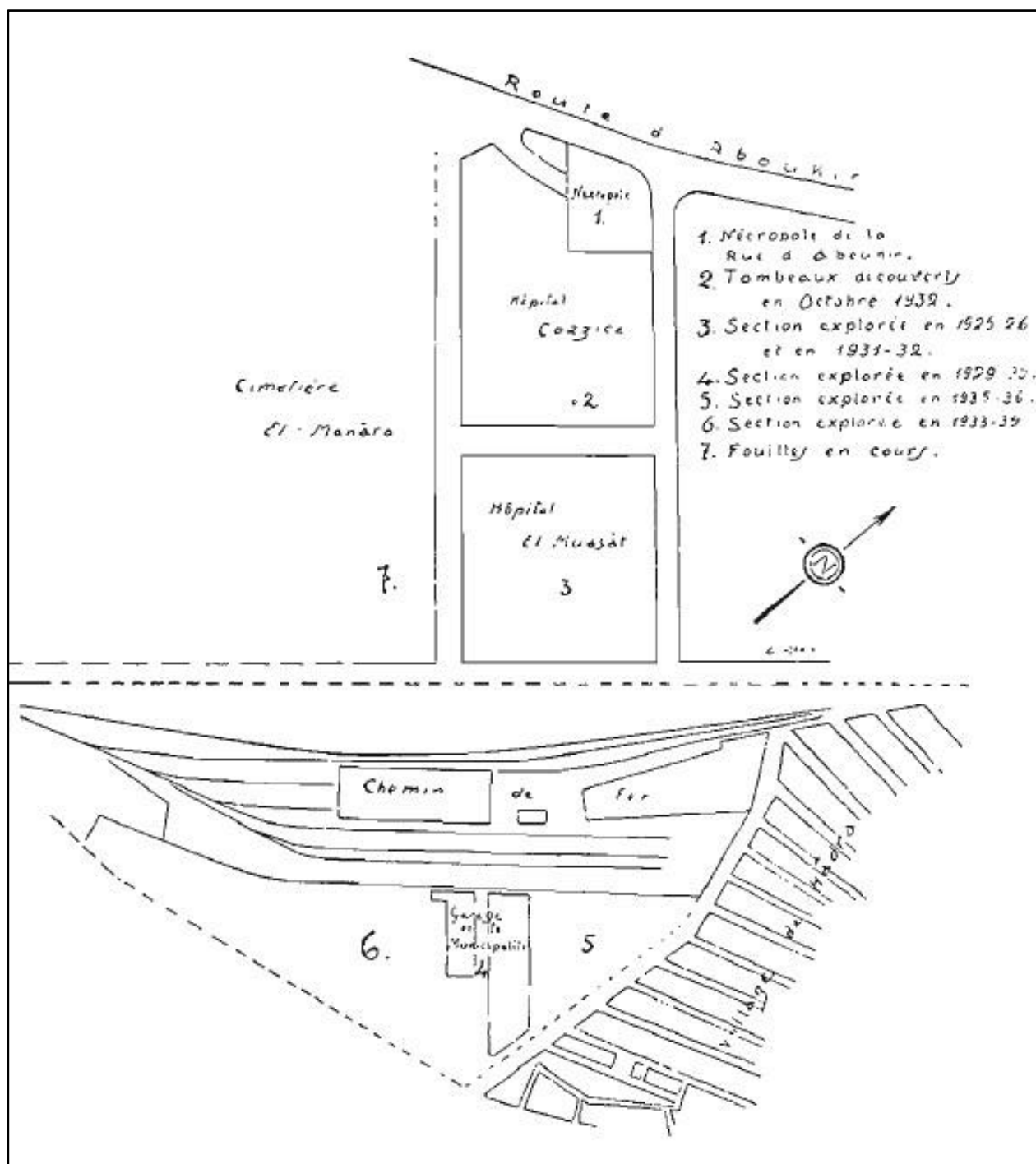
el-Hadra necropolis. Section of Schreiber's Typus ( $\kappa$ )  
(Site 146b. Schreiber 1908c: 173, Abb. 108)

Plate DXXXIX



el-Hadra necropolis. Satellite image. Localisation of excavated sectors (1-9) (Site 146c. Google Earth © 2018. Labels added by author)

Plate DXL



el-Hadra necropolis. General plan of excavated sectors (1-7) (Site 146c. Adriani 1940a: 84, Fig. 41)



Plate DXLI



el-Hadra necropolis. (1-2) Abu Qir and Cozzika  
Fosse-grave (Site 146c. Adriani 1934: Tav. XVI, Fig. 2)

Plate DXLII



el-Hadra necropolis. (1-2) Abu Qir and Cozzika  
Funerary container (Site 146c. Adriani 1934: Tav. XVI, Fig. 1)

Plate DXLIIIa



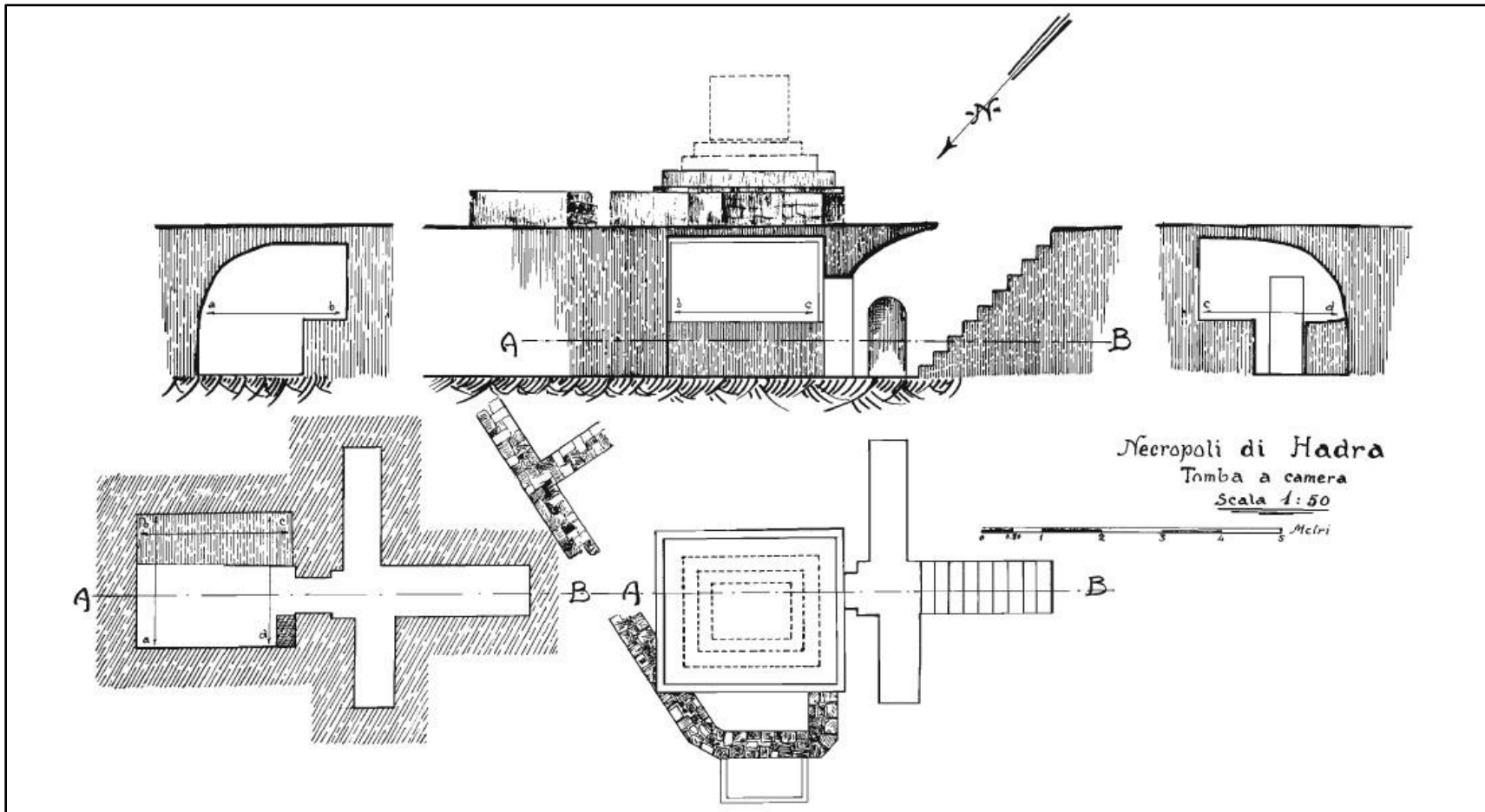
el-Hadra necropolis. (1-2) Abu Qir and Cozzika  
Funerary monuments (Site 146c. Adriani 1934: Tav. X, Fig. 2)

Plate DXLIIIb



el-Hadra necropolis. (1-2) Abu Qir and Cozzika  
Funerary monument (Site 146c. Adriani 1934: Tav. X, Fig. 1)

Plate DXLIV



el-Hadra necropolis. (1-2) Abu Qir and Cozzika. Chamber-tomb

Plan and section (Site 146c. Adriani 1934: Tav. XIV)

Plate DXLV



el-Hadra necropolis. (4-6) Ezbet el-Makhlouf

Plan of sector (5) (Site 146c. Adriani 1940a: 86, Fig. 43)

Plate DXLVia



el-Hadra necropolis. (4-6) Ezbet el-Makhlouf. Rock-cut sepulchre-gallery (Site 146c. Breccia 1933: Pl. I, Fig. 2)

Plate DXLVib



el-Hadra necropolis. (4-6) Ezbet el-Makhlouf. Rock-cut sepulchre-gallery (Site 146c. Breccia 1933: Pl. I, Fig. 3)




Plate DXLVlc



el-Hadra necropolis. (4-6) Ezbet el-Makhlouf. Rock-cut sepulchre-gallery (Site 146c. Breccia 1933: Pl. II, Fig. 5)

Plate DXLVII



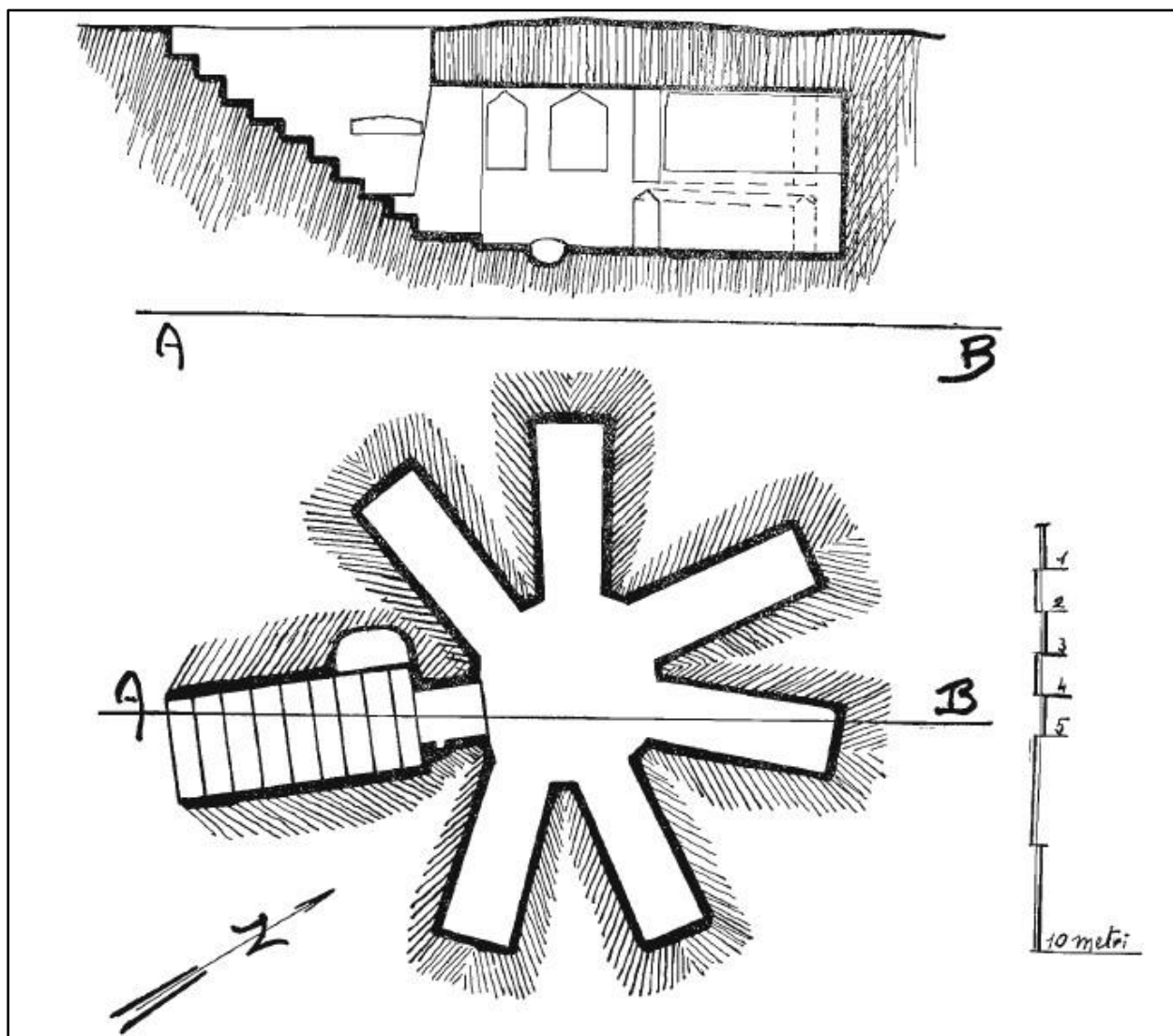
el-Hadra necropolis. (4-6) Ezbet el-Makhlouf. *Loculus-closing*  
slabs painted false-doors (Site 146c. Adriani 1940a: Pl. XLIII, Fig. 2)

Plate DXLVIII



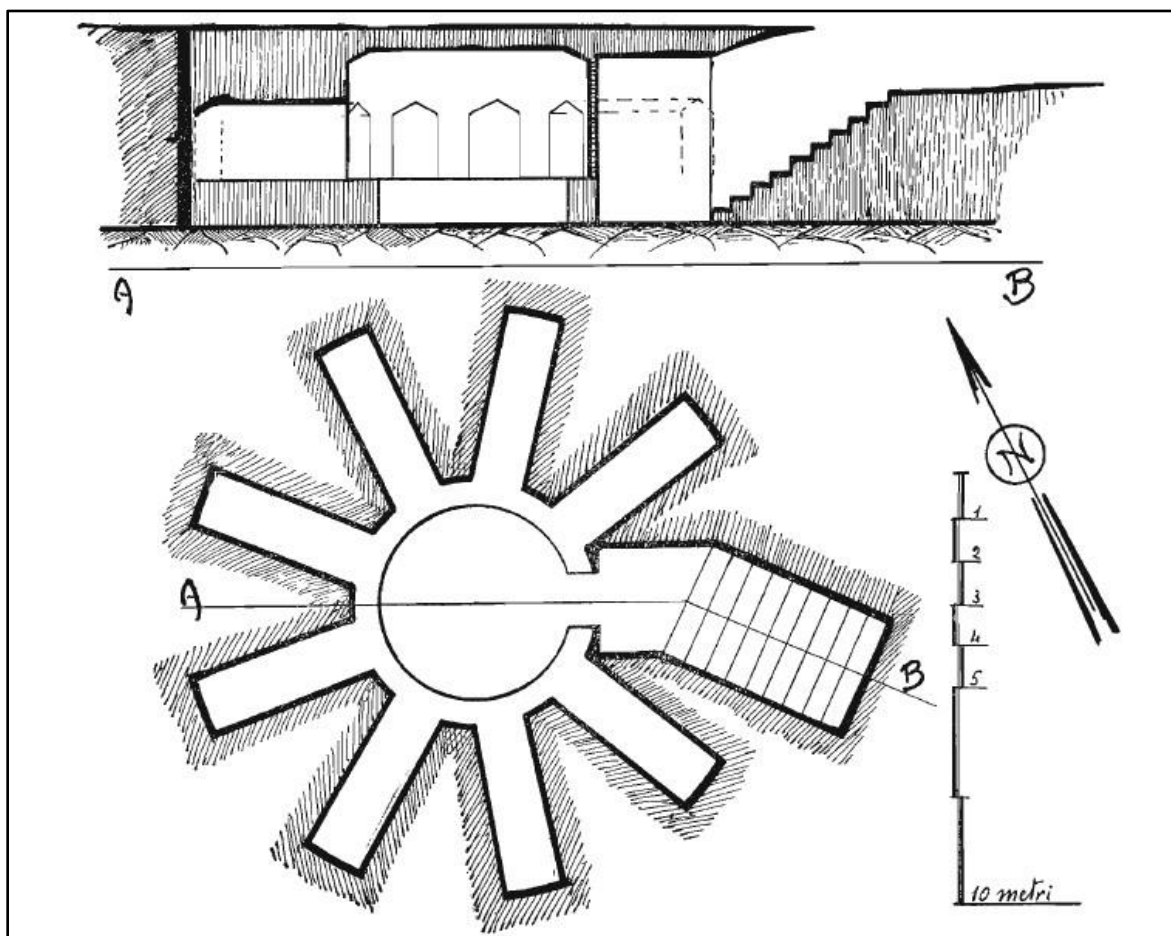
el-Hadra necropolis. (4-6) Ezbet el-Makhlouf. *Loculus*-closing slabs painted false-doors (Site 146c. Adriani 1940a: Pl. XLIII, Fig. 1)

Plate DXLIX



el-Hadra necropolis. (4-6) Ezbet el-Makhlouf  
Funerary structure with a circular plan  
(Site 146c. Adriani 1940a: 87, Fig. 44)

Plate DL

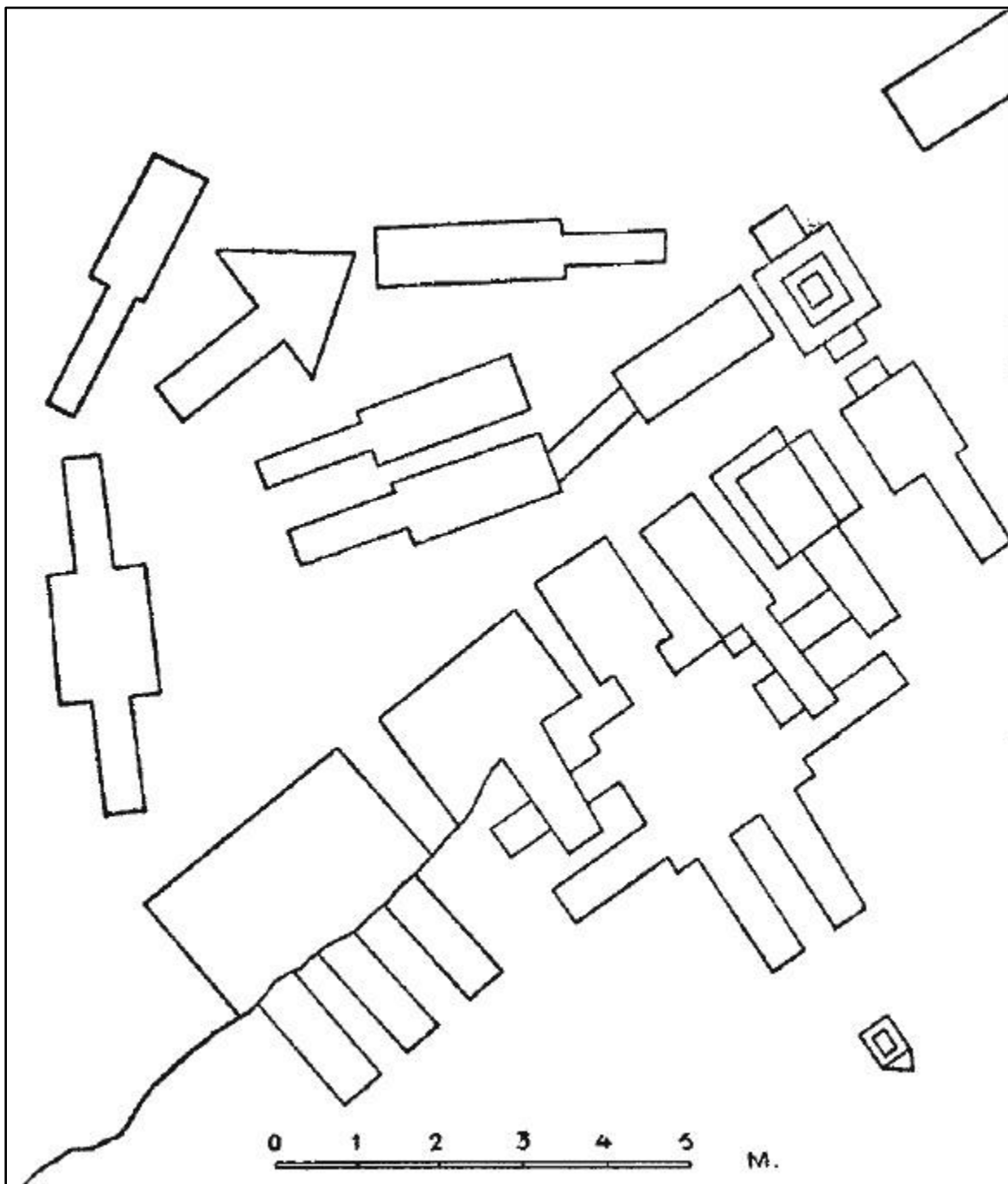


el-Hadra necropolis. (4-6) Ezbet el-Makhlouf

Funerary structure with a circular plan

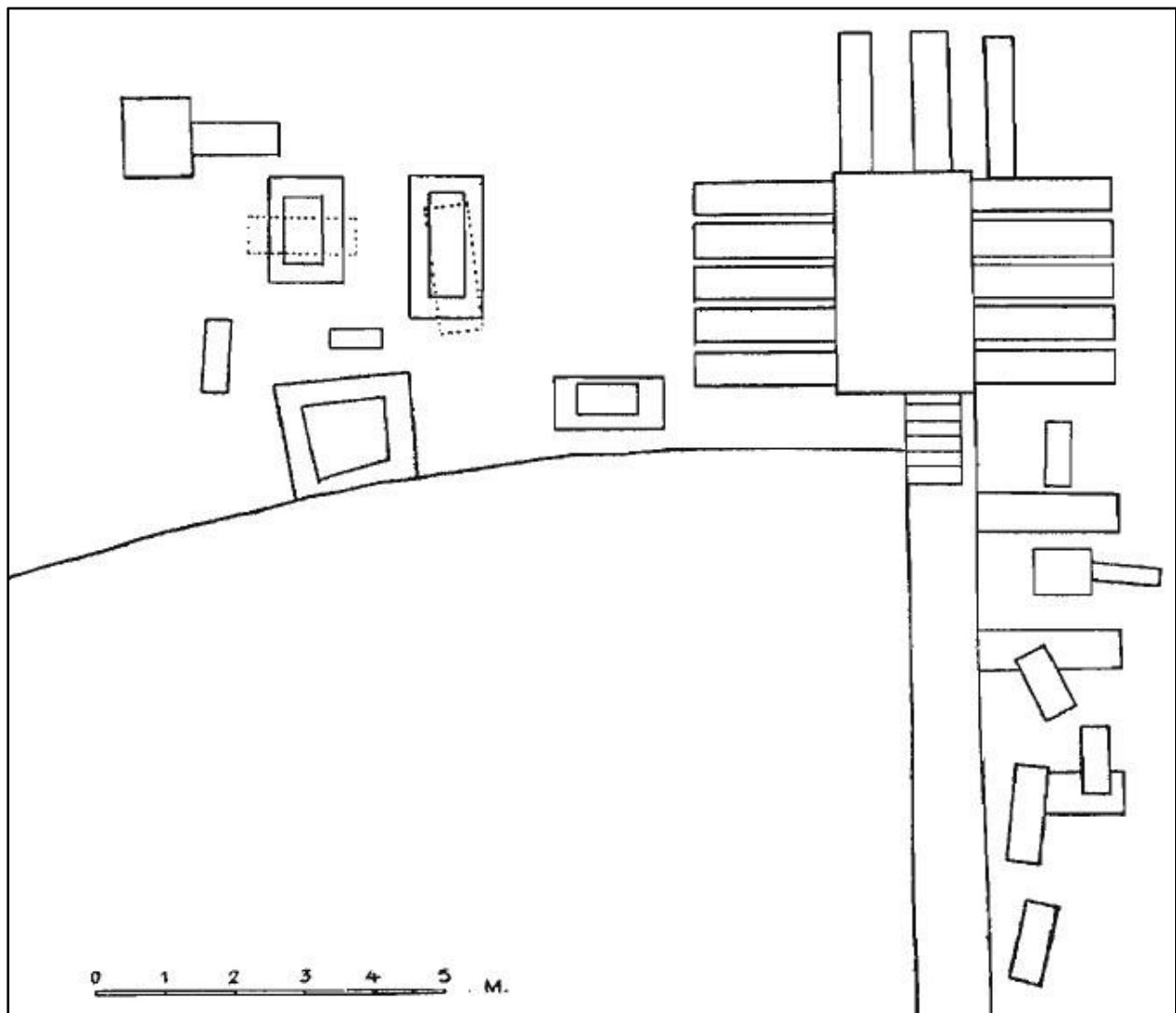
(Site 146c. Adriani 1940a: 89, Fig. 45)

Plate DLI



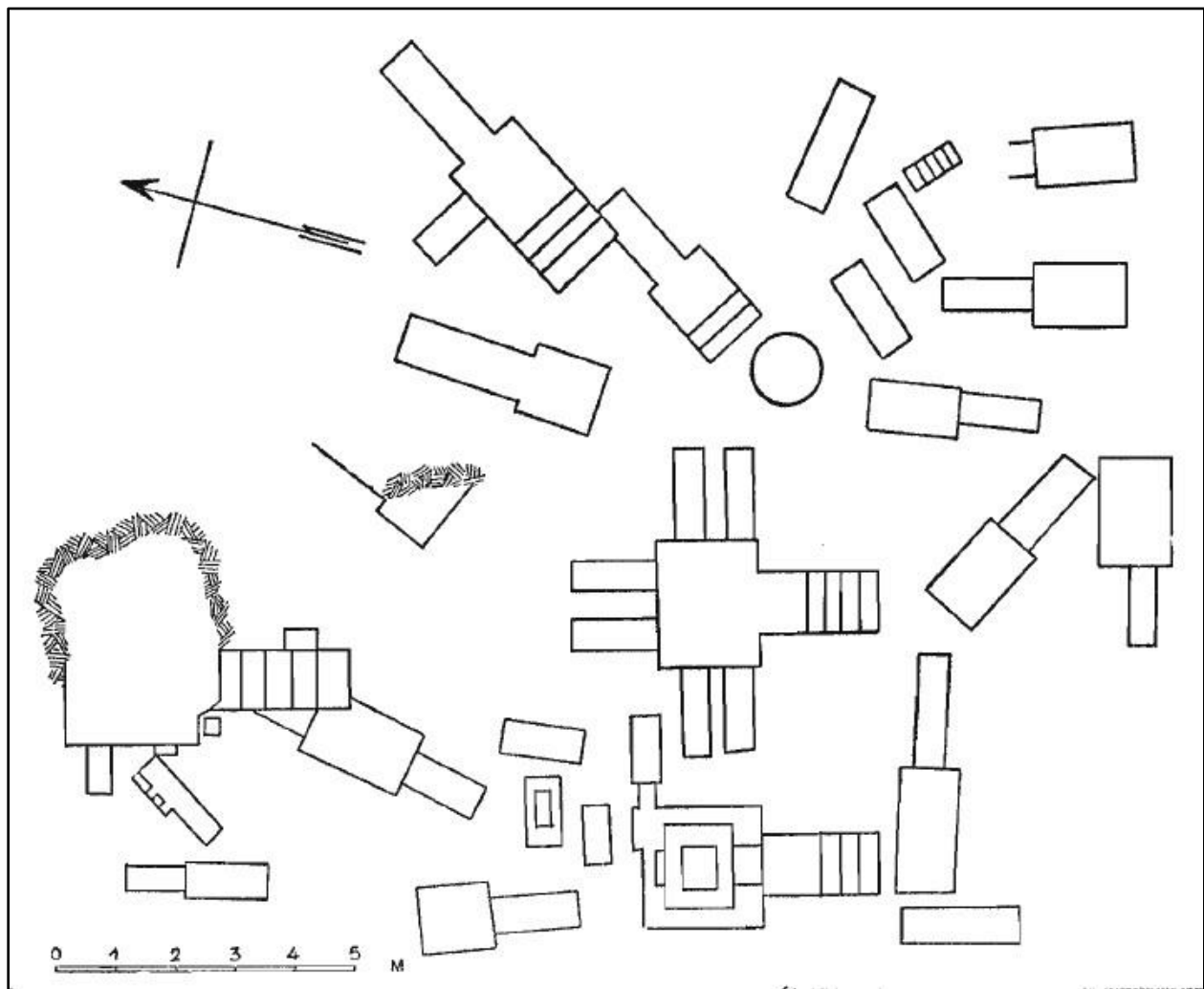
el-Hadra necropolis. (7) el-Manara Cemetery  
Plan of section (A) (Site 146c. Adriani 1952: 1, Fig. 1)

Plate DLII



el-Hadra necropolis. (7) el-Manara Cemetery  
Plan of section (B) (Site 146c. Adriani 1952: 4, Fig. 3)

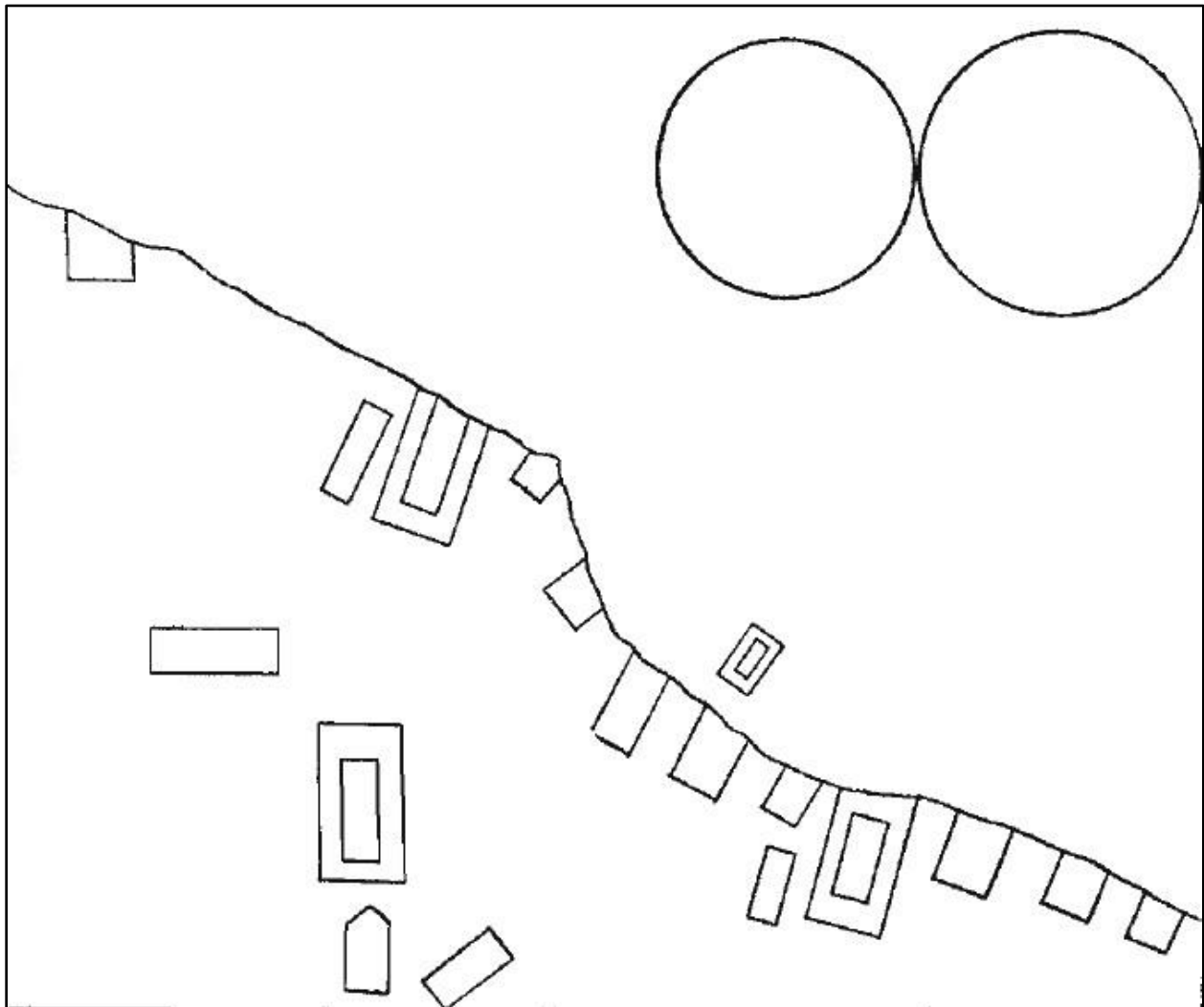
Plate DLIII



el-Hadra necropolis. (7) el-Manara Cemetery  
Plan of section (C) (Site 146c. Adriani 1952: 6, Fig. 5)

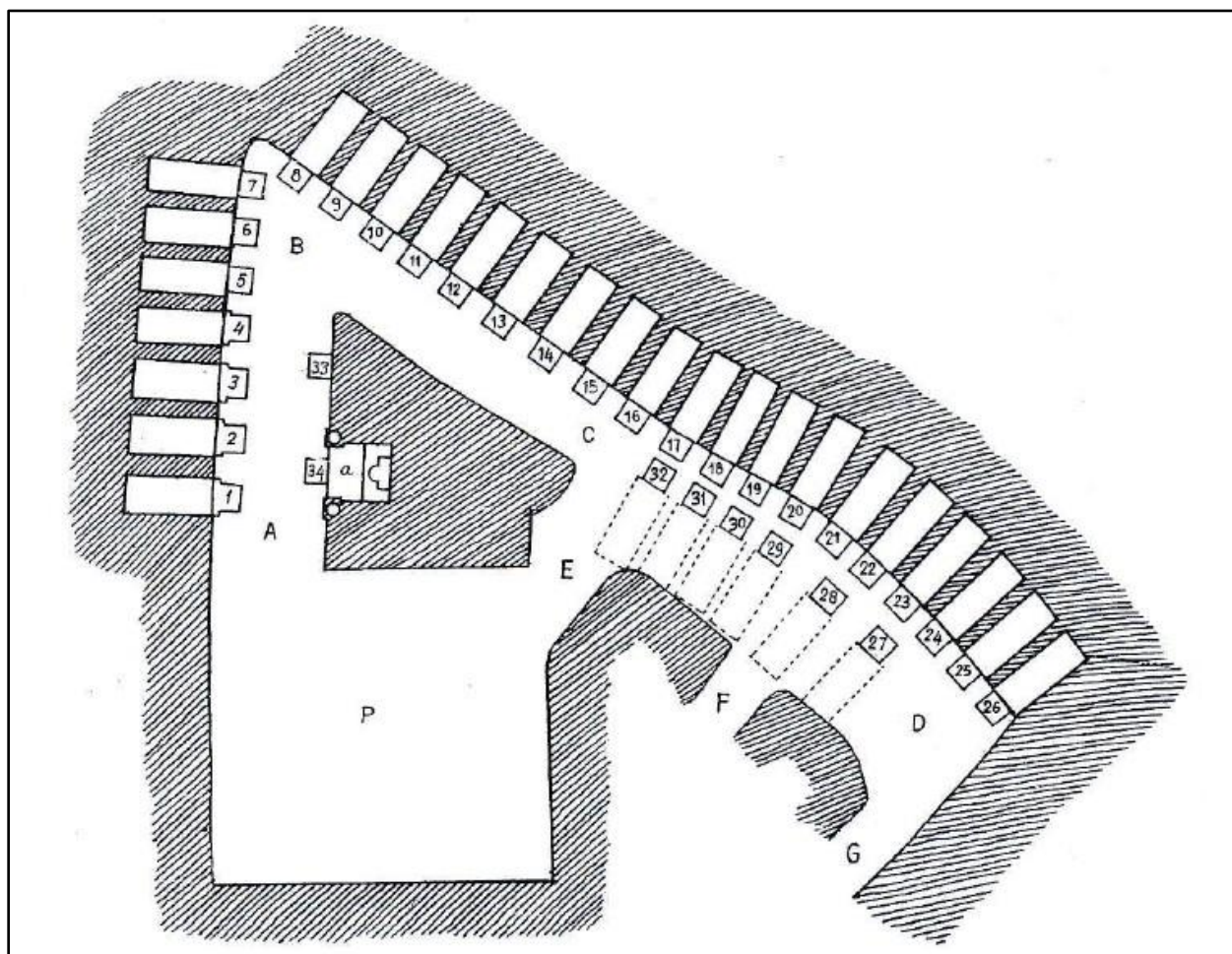


Plate DLIV



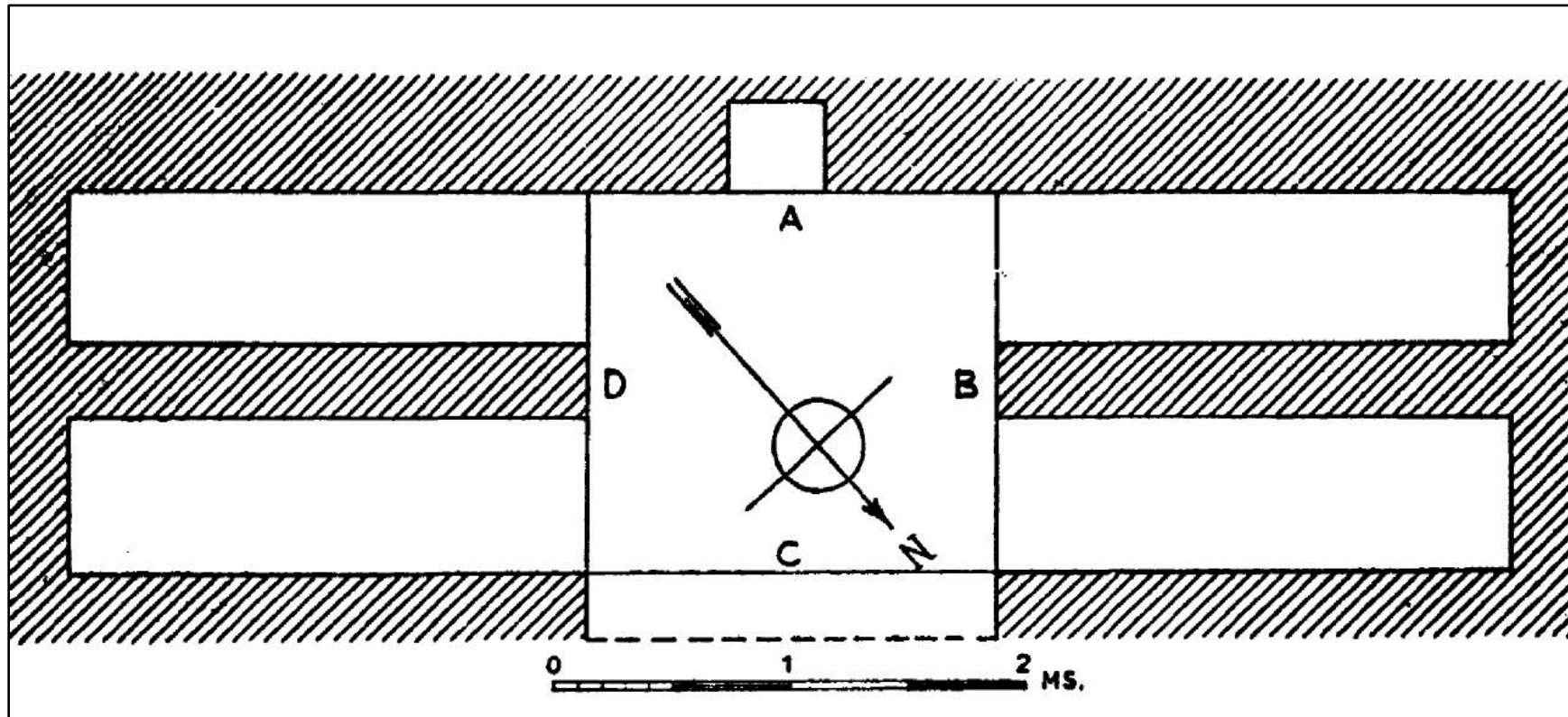
el-Hadra necropolis. (7) el-Manara Cemetery  
Plan of section (D) (Site 146c. Adriani 1952: 8, Fig. 6)

Plate DLV



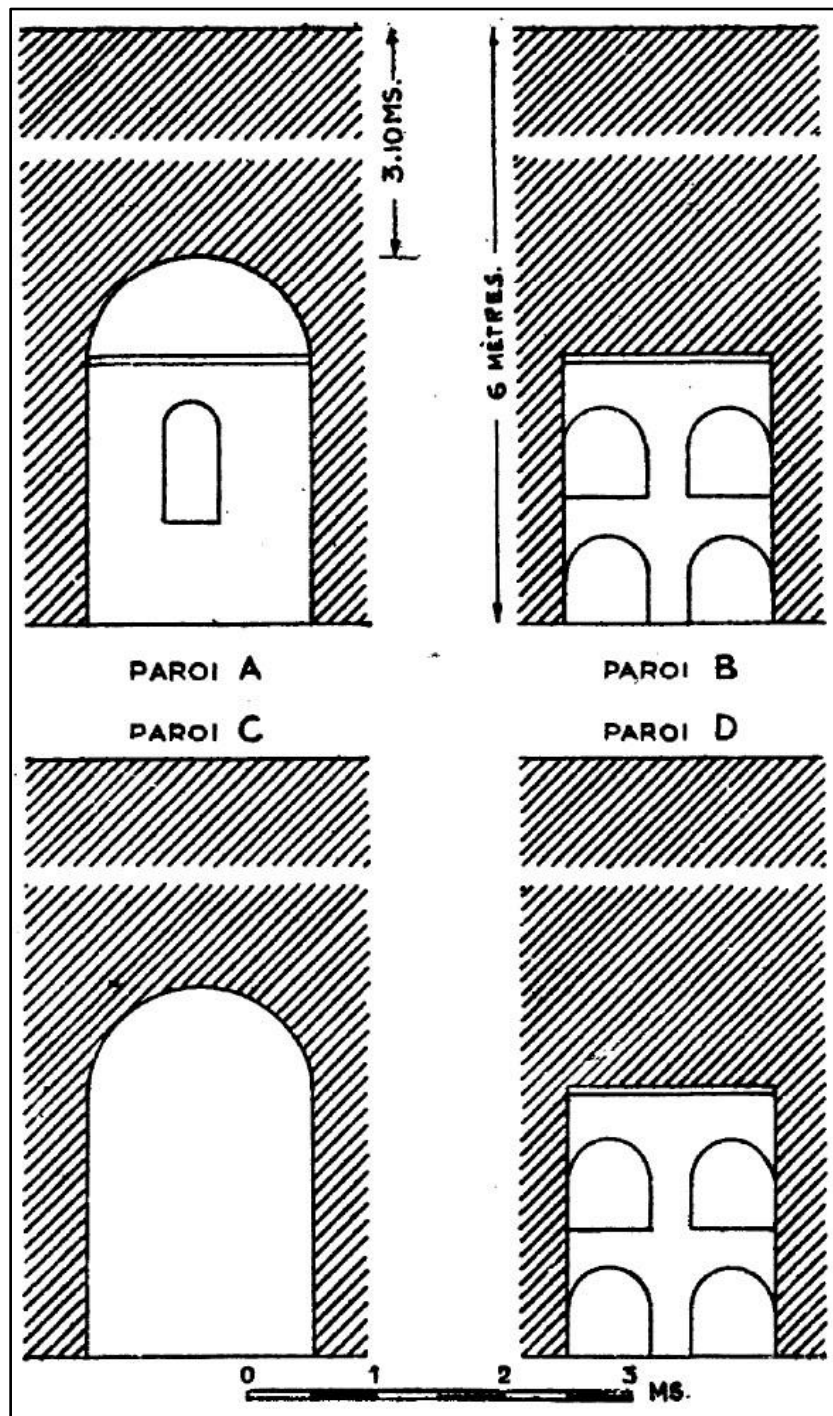
el-Hadra necropolis. (8) Courtyard of the Diaconesses Hospital  
Plan of a hypogeum (Site 146c. Adriani 1966b: Tav. 41, Fig. 158, No. 74)

Plate DLVIa



el-Hadra necropolis. (9) Faculty of Engineering. Extant part of a hypogeum. Plan (Site 146c. Adriani 1956a: 38, Fig. 37)

Plate DLVib



el-Hadra necropolis. (9) Faculty of Engineering. Extant part of a hypogeum. Section (Site 146c. Adriani 1956a: 38, Fig. 38)

Plate DLVIIa



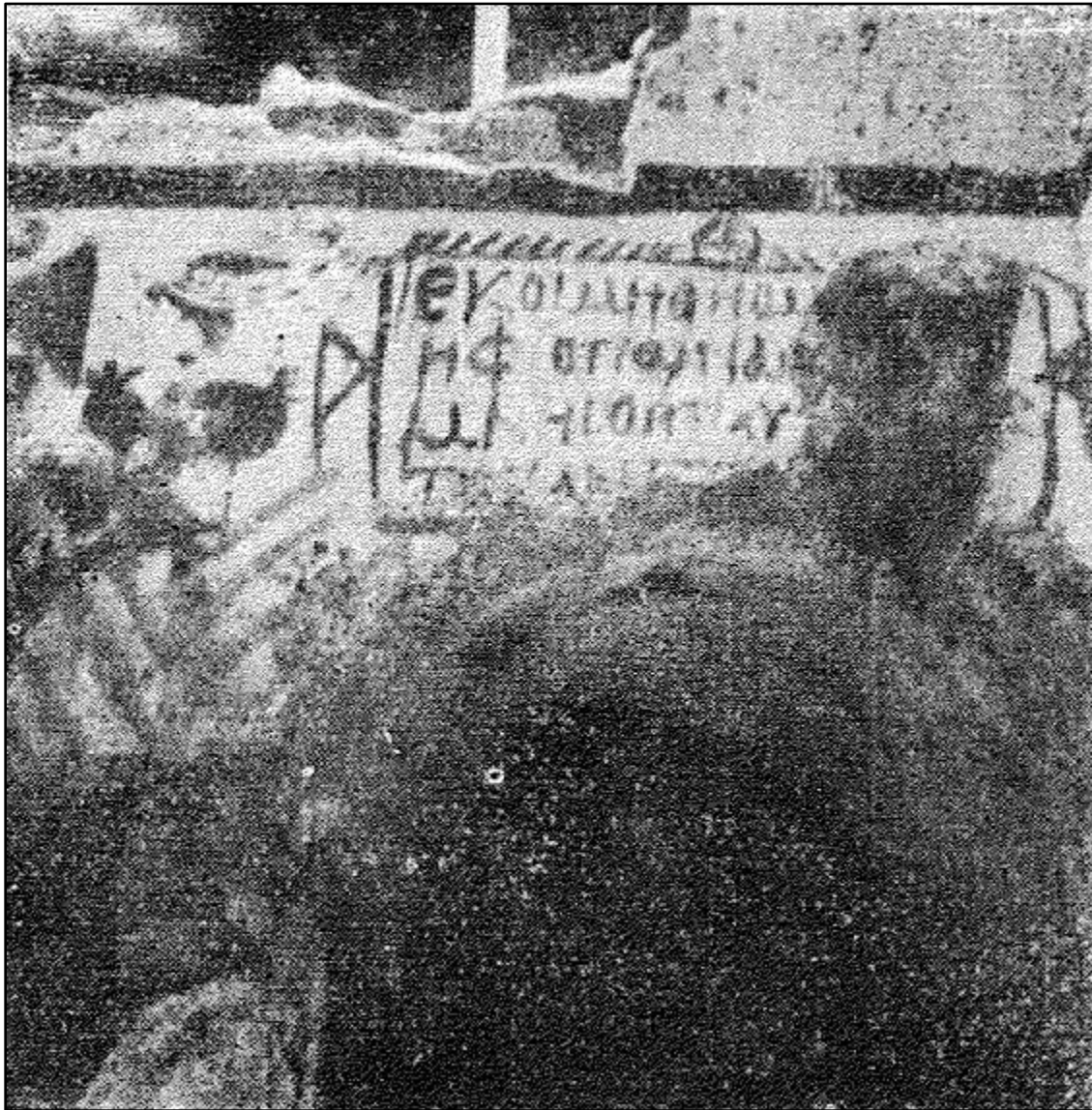
el-Hadra necropolis. (9) Faculty of Engineering. Extant part of a hypogeum  
Christian motif flanked by *candelabra* (Site 146c. Adriani 1956a: 39, Fig. 39)

Plate DLVIIb



el-Hadra necropolis. (9) Faculty of Engineering  
Extant part of a hypogeum. Funerary epitaph in ochre  
(Site 146c. Adriani 1956a: 39, Fig. 40)

Plate DLVIIc



el-Hadra necropolis. (9) Faculty of Engineering  
Extant part of a hypogeum. Funerary epitaph in ochre  
(Site 146c. Adriani 1956a: 39, Fig. 41)

Plate DLVIIIa



el-Hadra necropolis. (4-6) Ezbet el-Makhlouf. Hypogeum excavated in 1971 (Site 146d. Leclant 1973: Tab. III, Fig. 1)



Plate DLVIIIb




el-Hadra necropolis. (4-6) Ezbet el-Makhlouf. Hypogeum excavated in 1971 (Site 146d. Leclant 1973: Tab. IV, Fig. 2)

Plate DLIXa




el-Hadra necropolis. (4-6) Ezbet el-Makhlouf. Hypogeum  
excavated in 1971 (Site 146d. Leclant 1973: Tab. V, Fig. 3)

Plate DLIXb



el-Hadra necropolis. (4-6) Ezbet el-Makhlouf. Hypogeum  
excavated in 1971 (Site 146d. Leclant 1973: Tab. V, Fig. 4)

Plate DLX



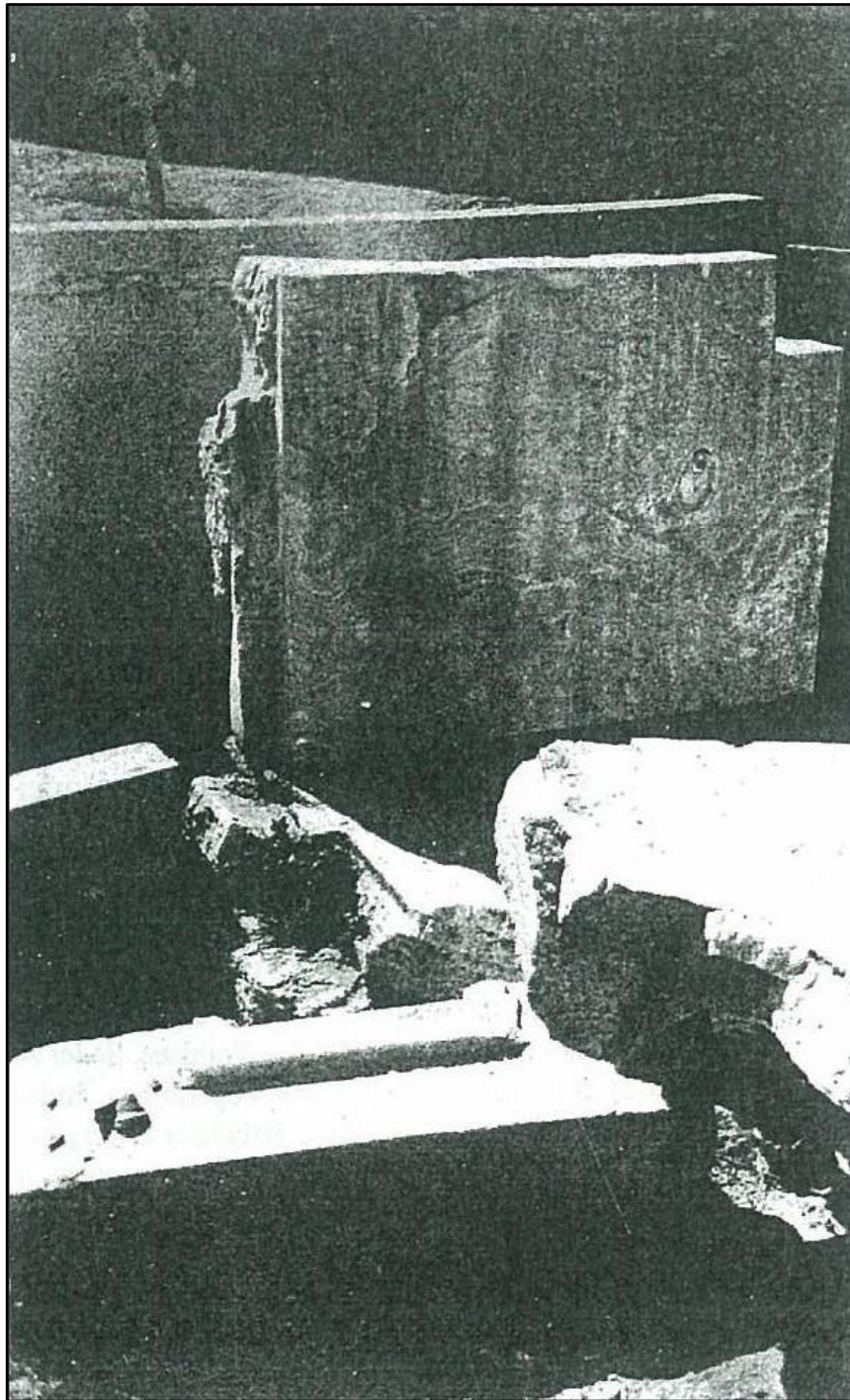
el-Chatby. Latin Cemeteries (Terra-Santa). Alabaster tomb  
Excavated blocks of alabaster (Site 147. Adriani 2000: Tav. I, Fig. 1)

Plate DLXI



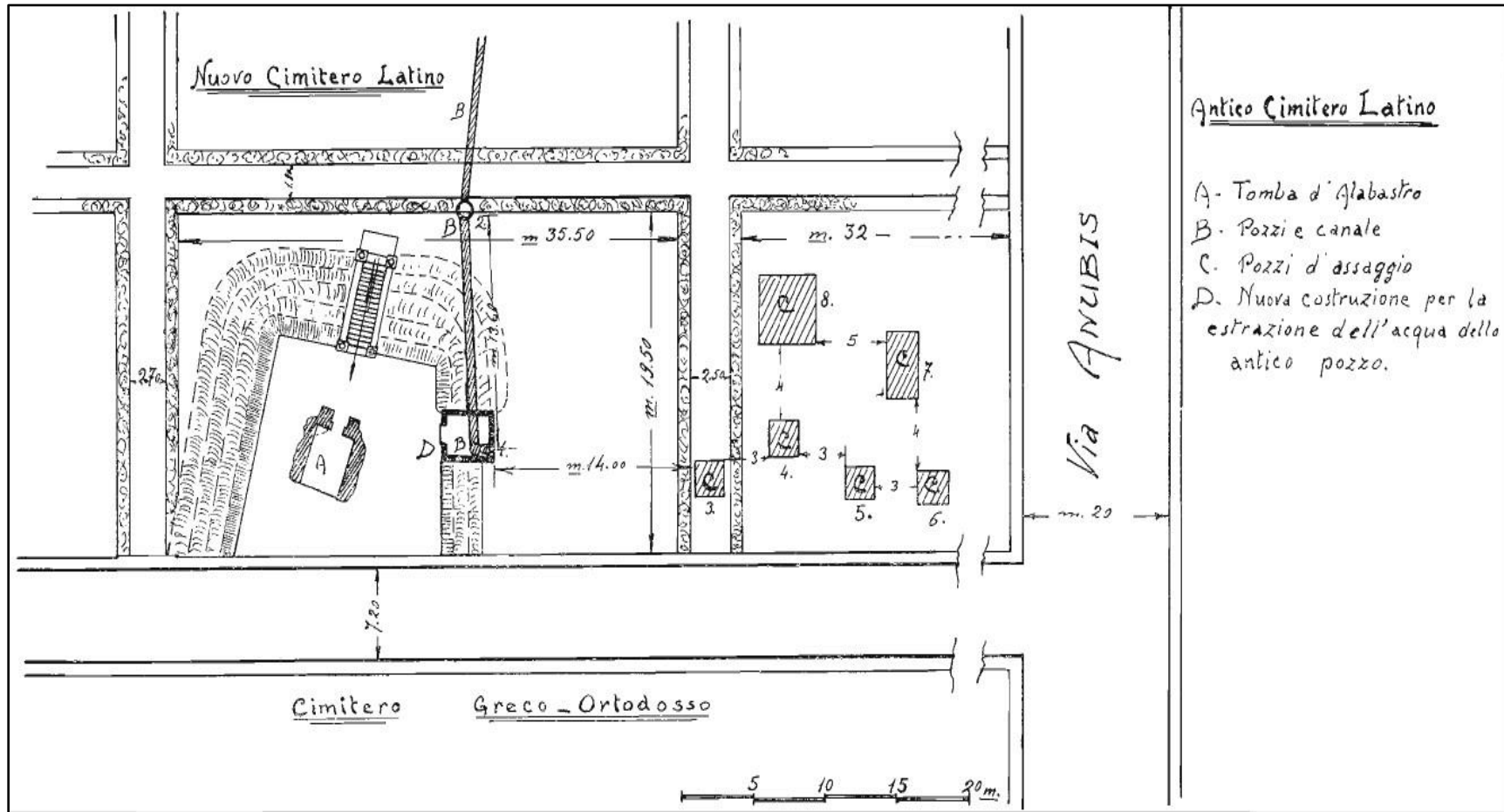
el-Chatby. Latin Cemeteries (Terra-Santa). Alabaster tomb  
Excavated blocks of alabaster (Site 147. Adriani 2000: Tav. I, Fig. 2)

Plate DLXII




el-Chatby. Latin Cemeteries (Terra-Santa). Alabaster tomb  
Excavated blocks of alabaster (Site 147. Adriani 2000: 90, Fig. 15)

Plate DLXIII



el-Chatby. Latin Cemeteries (Terra-Santa). Alabaster tomb. General plan of Adriani's 1936 excavations (Site 147. Adriani 1940a: 17, Fig. 1)


Plate DLXIV



el-Chatby. Latin Cemeteries (Terra-Santa). Alabaster tomb. Blocks  
pre Adriani's 1936 reconstruction (Site 147. Adriani 2000: 44, Fig. 7)

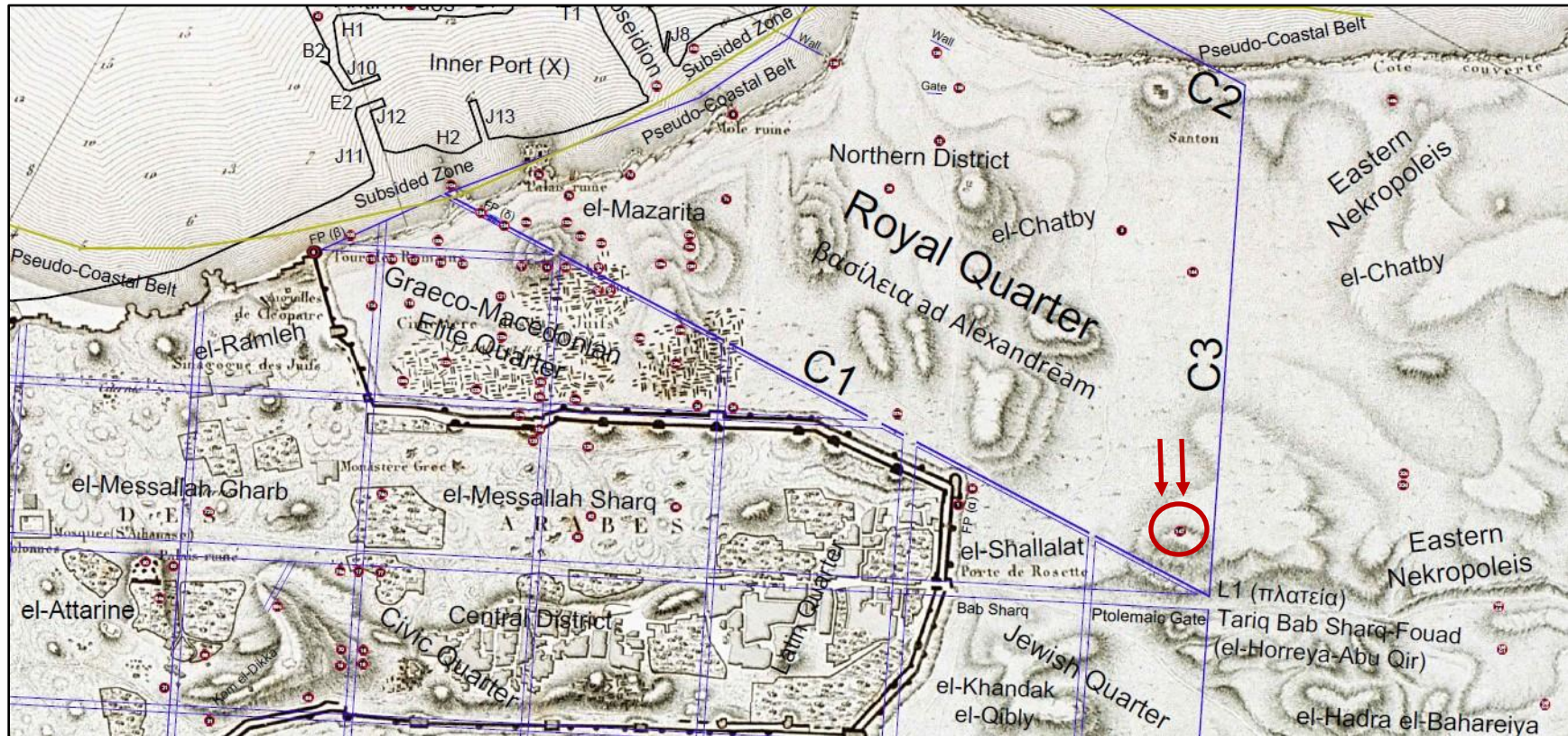


Plate DLXV



el-Chatby. Latin Cemeteries (Terra-Santa). Alabaster tomb. Blocks  
pre Adriani's 1936 reconstruction (Site 147. Adriani 1940a: Pl. I, Fig. 1)

Plate DLXVIa




el-Chatby. Latin Cemeteries (Terra-Santa). Alabaster tomb. Localisation within the hypothesized enclosure of the Ptolemaic Royal Quarter (Site 147. AutoCAD Map V1. Cropped. Author @ 2019)

Plate DLXVIb



el-Chatby. Latin Cemeteries (Terra-Santa). Alabaster tomb. Satellite image. Orientation and relative location to fortification-point (α) at el-Shallalat Park (Site 147. Google Earth © 2018)

Plate DLXVIIa




el-Chatby. Latin Cemeteries (Terra-Santa). Alabaster tomb. North view of Adriani's reconstruction (Site 147. Adriani 1940a: Pl. I, Fig. 2)

Plate DLXVIIb



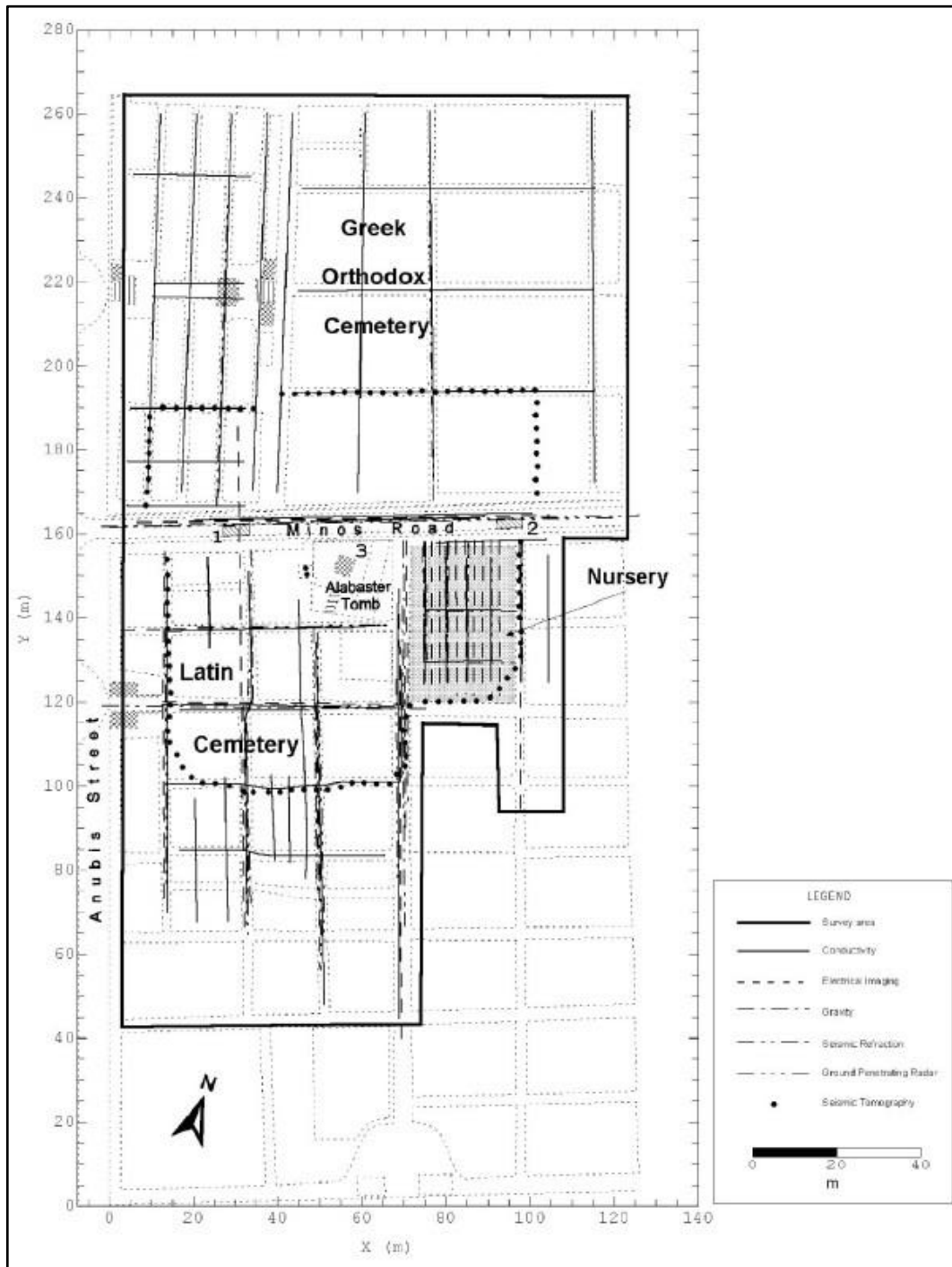
el-Chatby. Latin Cemeteries (Terra-Santa). Alabaster tomb. South view of Adriani's reconstruction (Site 147. Adriani 1940a: Pl. II, Fig. 2)

Plate DLXVIII



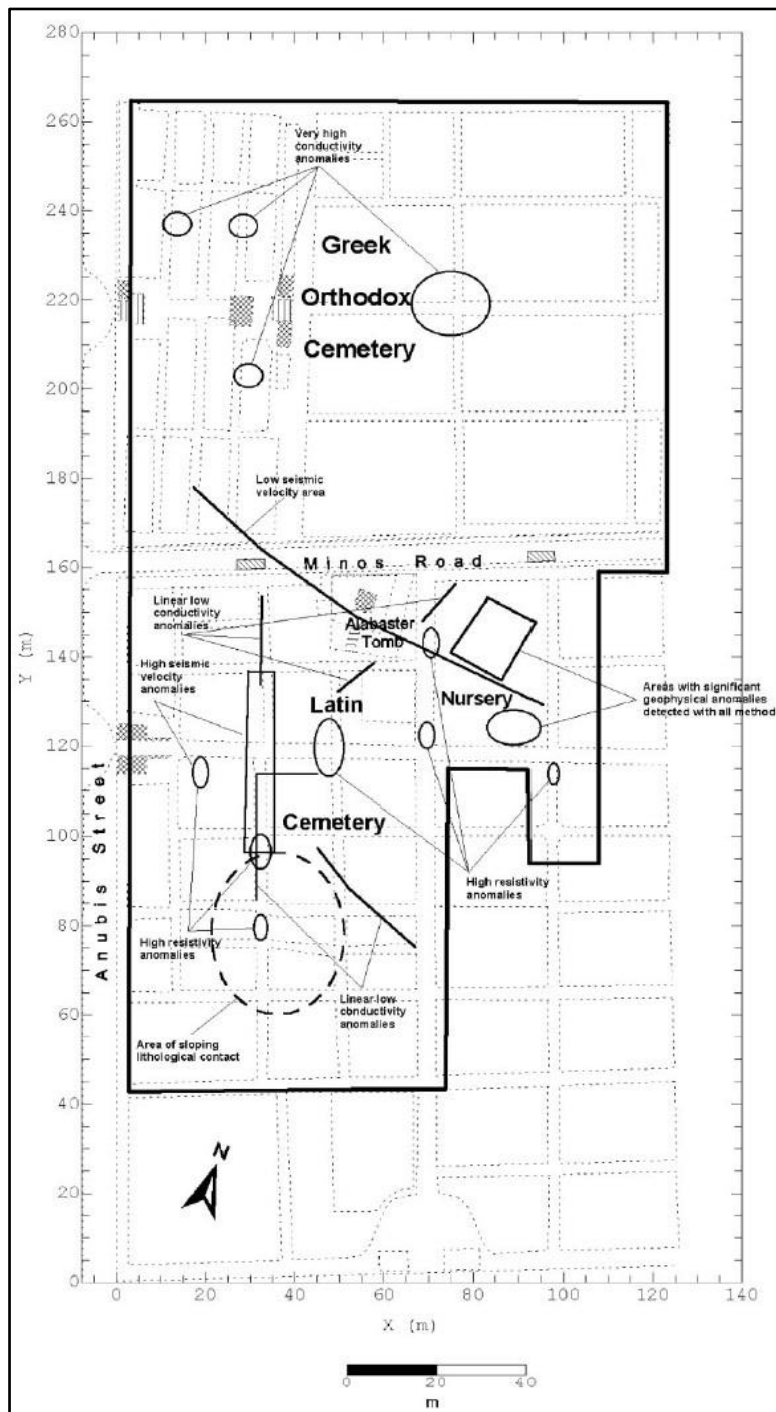
Ancient Αἰγαί (Vergina, northern Greece). Manolis Andronikos' Royal Tombs  
Lateral view of the double-chamber Tomb II (Site 147. Pfrommer 1999: 73, Abb. 108)

Plate DLXIX



el-Chatby. Latin and Greek-Orthodox Cemeteries. The University of Patras geophysical survey Plan showing the location of *sondages* (1-3) (Site 149b. Papamarinopoulos et al. 2003: 198, Fig. 4)

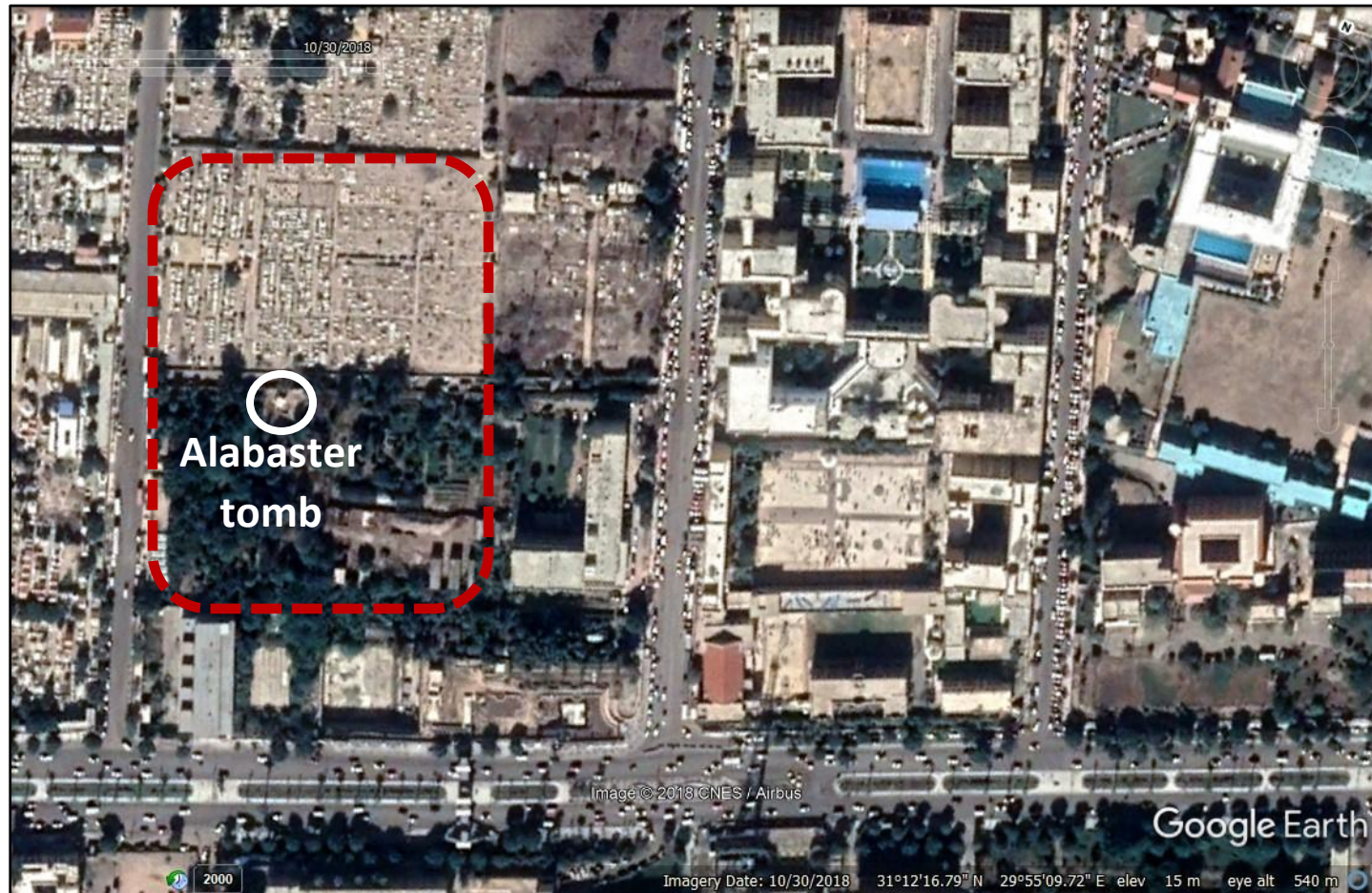
Plate DLXX



el-Chatby. Latin and Greek-Orthodox Cemeteries. The University of Patras geophysical survey Plan showing the detected anomalies (Site 149b. Papamarinopoulos et al. 2003: 209, Fig. 14)




Plate DLXXI



el-Chatby. Latin and Greek-Orthodox Cemeteries. The University of Patras geophysical survey  
Satellite image showing the perimeter of the surveyed area (Site 149b. Google Earth © 2018)

Plate DLXXII



el-Chatby. Latin and Greek-Orthodox Cemeteries. CEAlex excavations revealing signs of quarrying activities; after J. Siguoirt (Site 149c. *Empereur* 2002a: 932, Fig. 8)

Plate DLXXIII




el-Chatby. Latin and Greek-Orthodox Cemeteries. Hydraulic installations. Circular well (Site 149c. CEALex © 2002; cealex.org)

Plate DLXXIV



Camp Caesar; el-Ibrahimiya. el-Abd Theater. Remains of a funerary κλίνη carved out of the rock and painted (Site 150a. © Egyptian Ministry of Antiquities; Abd el-Maguid 2016: 66)

Plate DLXXV




Camp Caesar; el-Ibrahimiya. el-Abd Theater. Remains of a Roman hypogeum built of fired-brick, with rows of *loculi* and an access-staircase (Site 150a. © Egyptian Ministry of Antiquities; Abd el-Maguid 2016: 65, Fig. 2)

Plate DLXXVI



**el-Ibrahimiya. el-Ibrahimiya-1. Remains of the courtyard and one of the burial-chambers of the main hypogeum. Modern buildings appear in the background (Site 150a. © Egyptian Ministry of Antiquities; Abd el-Maguid 2016: 67, Fig. 1)**

Plate DLXXVII



el-Ibrahimiya. el-Ibrahimiya-1. Cinerary urn of the Hadra-type (Cretan ware),  
*in situ* (Site 150a. © Egyptian Ministry of Antiquities; Abd el-Maguid 2016: 67, Fig. 2)

Plate DLXXVIIIa



el-Ibrahimiya. Mercenaries' *columbarium*. Funerary *stela* (reused as *loculus*-closing slab); late-4th – early-3rd century BC (Site 150b. Inv. No. 04.17.1; @ Metropolitan Museum of Art)



Plate DLXXVIIIb



el-Ibrahimiya. Mercenaries' *columbarium*. Funerary *stela* (reused as *loculus*-closing slab); late-4th – early-3rd century BC (Site 150b. Inv. No. 04.17.2; @ Metropolitan Museum of Art)

Plate DLXXIXa



el-Ibrahimiya. Mercenaries' *columbarium*. *Loculus*-closing slab; second half of the 3rd century BC (Site 150b. Inv. No. 04.17.3; @ Metropolitan Museum of Art)

Plate DLXXIXb



el-Ibrahimiya. Mercenaries' *columbarium*. *Loculus*-closing slab; second half of the 3rd century BC (Site 150b. Inv. No. 04.17.4; @ Metropolitan Museum of Art)

Plate DLXXIXc



el-Ibrahimiya. Mercenaries' *columbarium*. *Loculus*-closing slab; second half of the 3rd century BC (Site 150b. Inv. No. 04.17.5; @ Metropolitan Museum of Art)

Plate DLXXIXd



el-Ibrahimiya. Mercenaries' *columbarium*. *Loculus*-closing slab; second half of the 3rd century BC (Site 150b. Inv. No. 04.17.6; @ Metropolitan Museum of Art)

Plate DLXXXa



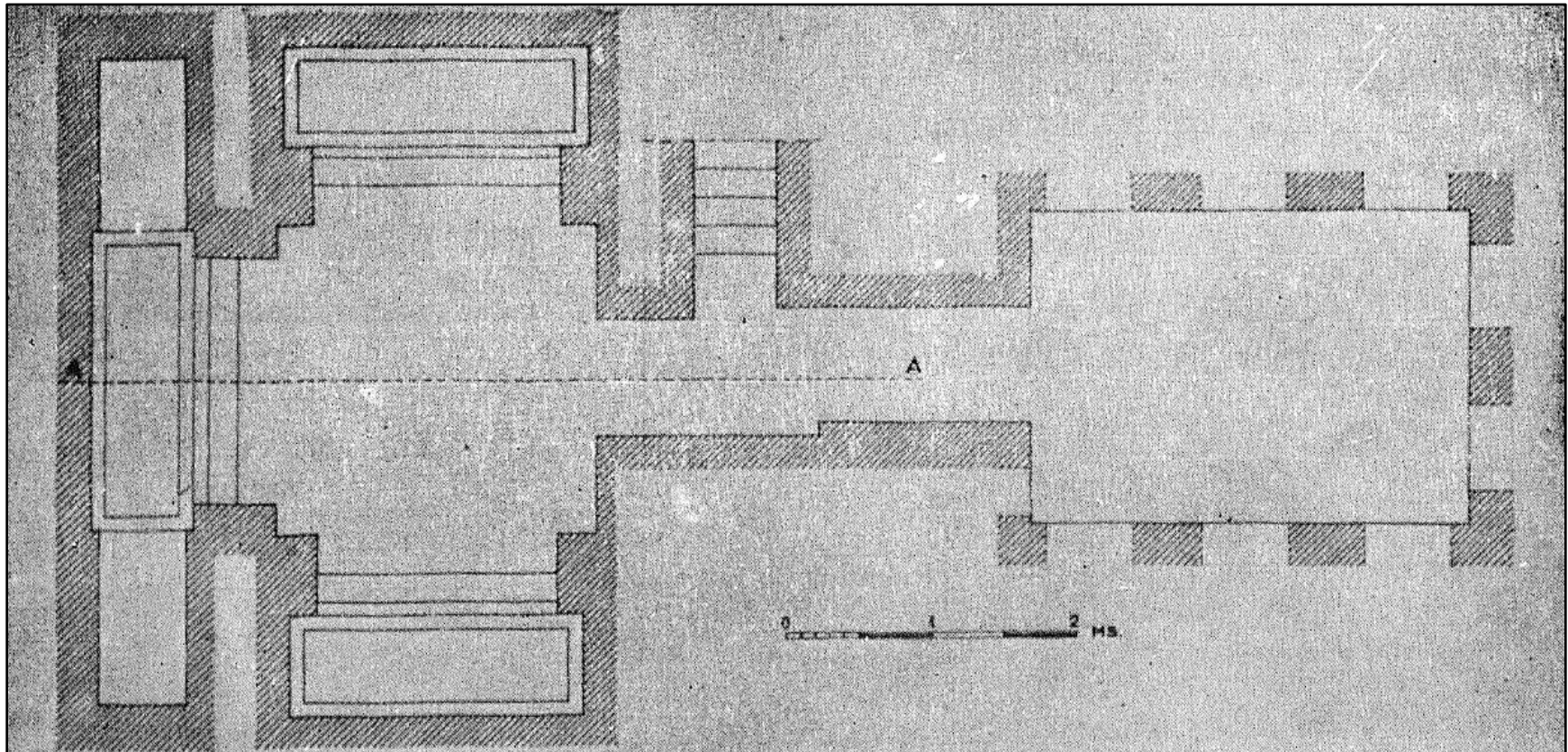
el-Ibrahimiya. Aramaic funerary epitaph painted in ochre,  
on a *loculus*-closing slab (Site 150c. Breccia 1908a: 9, Fig. 3)

Plate DLXXXb



el-Ibrahimiya. Funerary *stela* painted false-door  
with Semitic signs (Site 150c. Breccia 1907f: 39, Fig. 9)

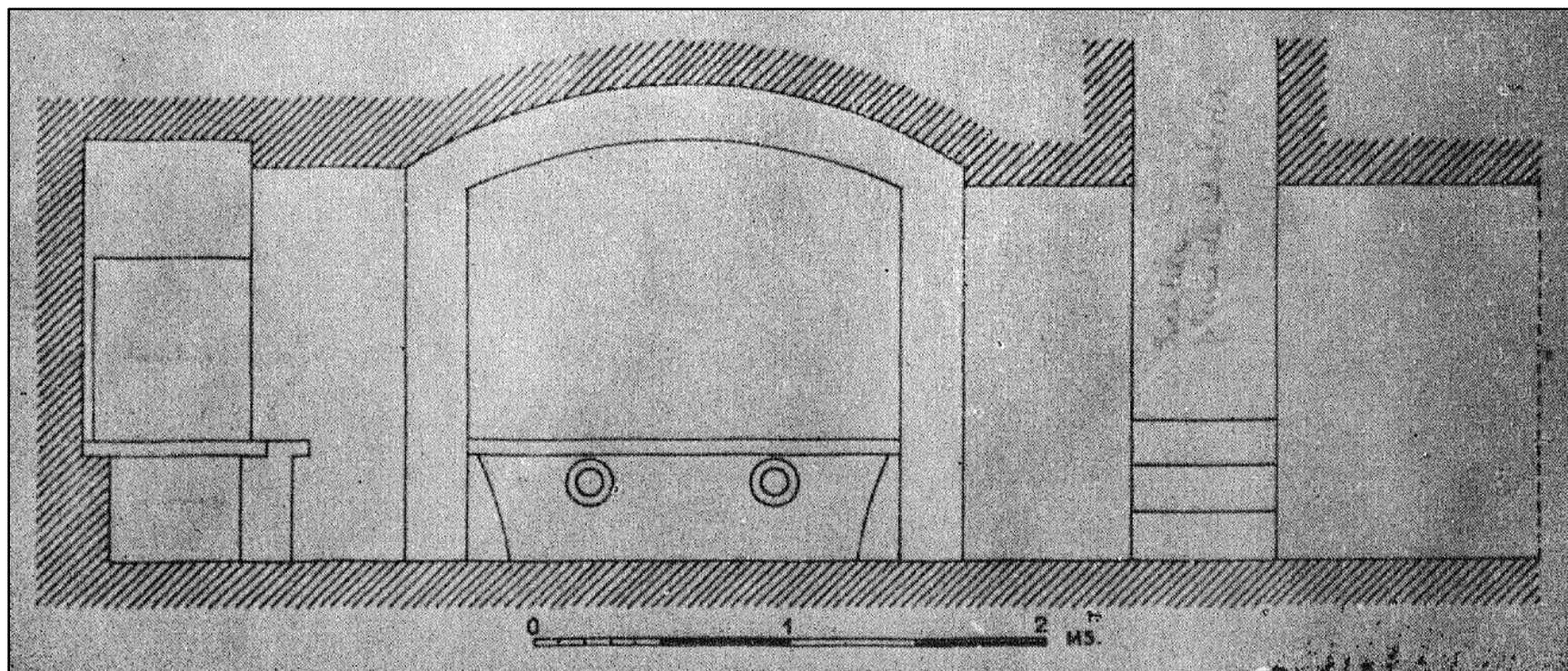
Plate DLXXXI



Cleopatra. Tigrane Pasha (Port-Saïd) Street  
Hypogeum. Plan (Site 153. Adriani 1956b: Tav. I)




Plate DLXXXII




Cleopatra. Tigrane Pasha (Port-Saïd) Street  
Hypogeum. Section (Site 153. Adriani 1956b: Tav. I)

Plate DLXXXIIIa



Cleopatra. Tigrane Pasha (Port-Saïd) Street. Hypogeum. Right end of the entrance-corridor, and one corner of the *triclinium*-like chamberette (Site 153. Adriani 1956b: 66, Fig. 2)

Plate DLXXXIIIb




Cleopatra. Tigrane Pasha (Port-Saïd) Street. Hypogeum. *Triclinium*-like chamberette  
Lateral view of the central alcove (Site 153. Adriani 1956b: 69, Fig. 5)

Plate DLXXXIV



Cleopatra. Tigrane Pasha (Port-Saïd) Street. Hypogeum. *Triclinium*-like chamberette  
Back wall of the central alcove: mummification of Osiris (Site 153. Adriani 1956b: Tav. II, Fig. 2)

Plate DLXXXVa




Cleopatra. Tigrane Pasha (Port-Saïd) Street. Hypogeum. *Triclinium*-like chamberette  
Back wall of the right alcove: resurrection of Osiris (Site 153. Adriani 1956b: Tav. III, Fig. 1)

Plate DLXXXVb



Cleopatra. Tigrane Pasha (Port-Saïd) Street. Hypogeum. *Triclinium*-like chamberette  
Back wall of the left alcove: apotheosis of Osiris (Site 153. Adriani 1956b: Tav. III, Fig. 2)

Plate DLXXXVIa



Cleopatra. Tigrane Pasha (Port-Saïd) Street. Hypogeum. *Triclinium*-like chamberette  
Ceiling; painted scene reproduced (Site 153. Adriani 1956b: Tav. IV)

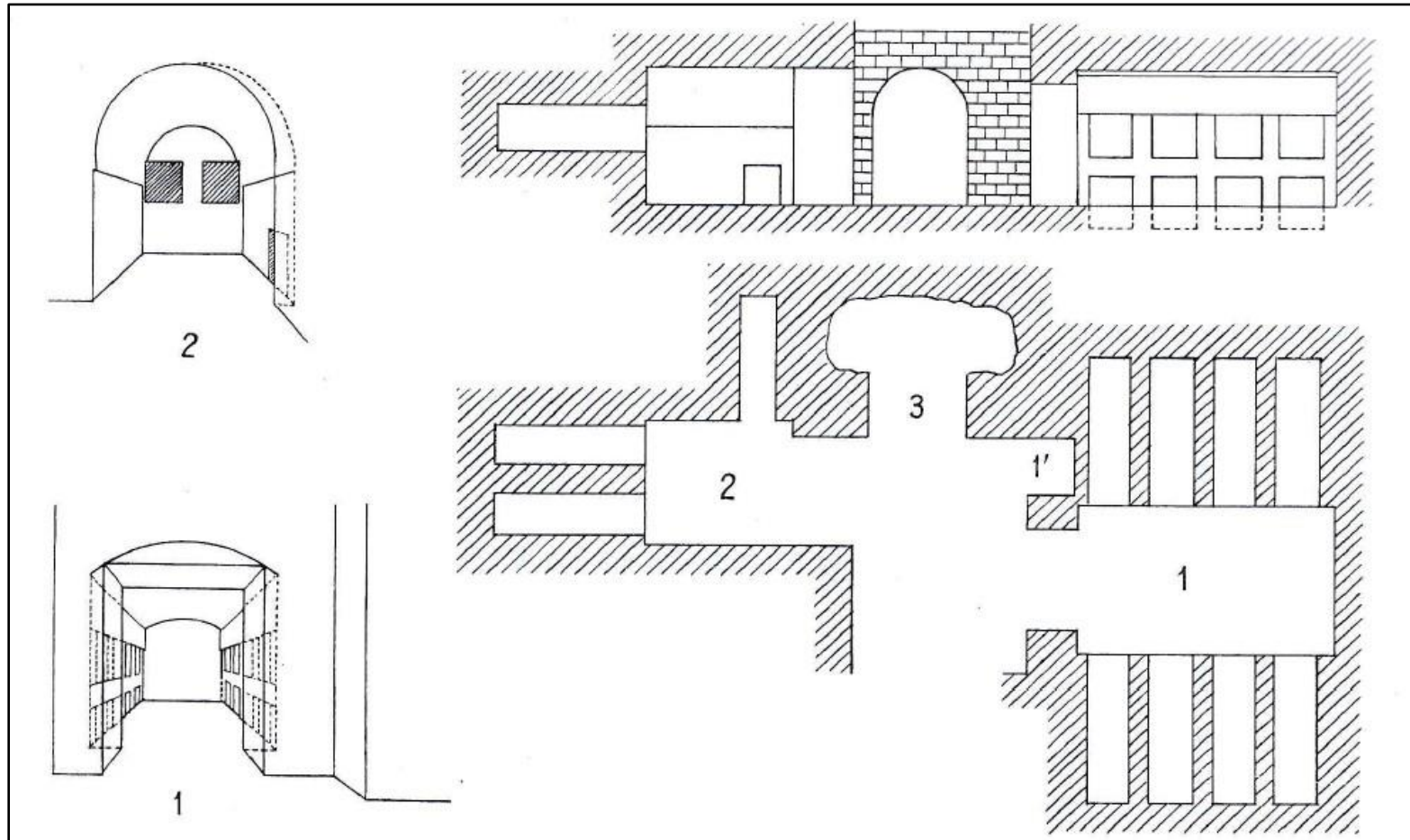
Plate DLXXXVIb



Cleopatra. Tigrane Pasha (Port-Saïd) Street. Hypogeum. *Triclinium*-like chamberette  
Ceiling; *emblema* featuring a medusa (Site 153. Adriani 1956b: 75, Fig. 9)

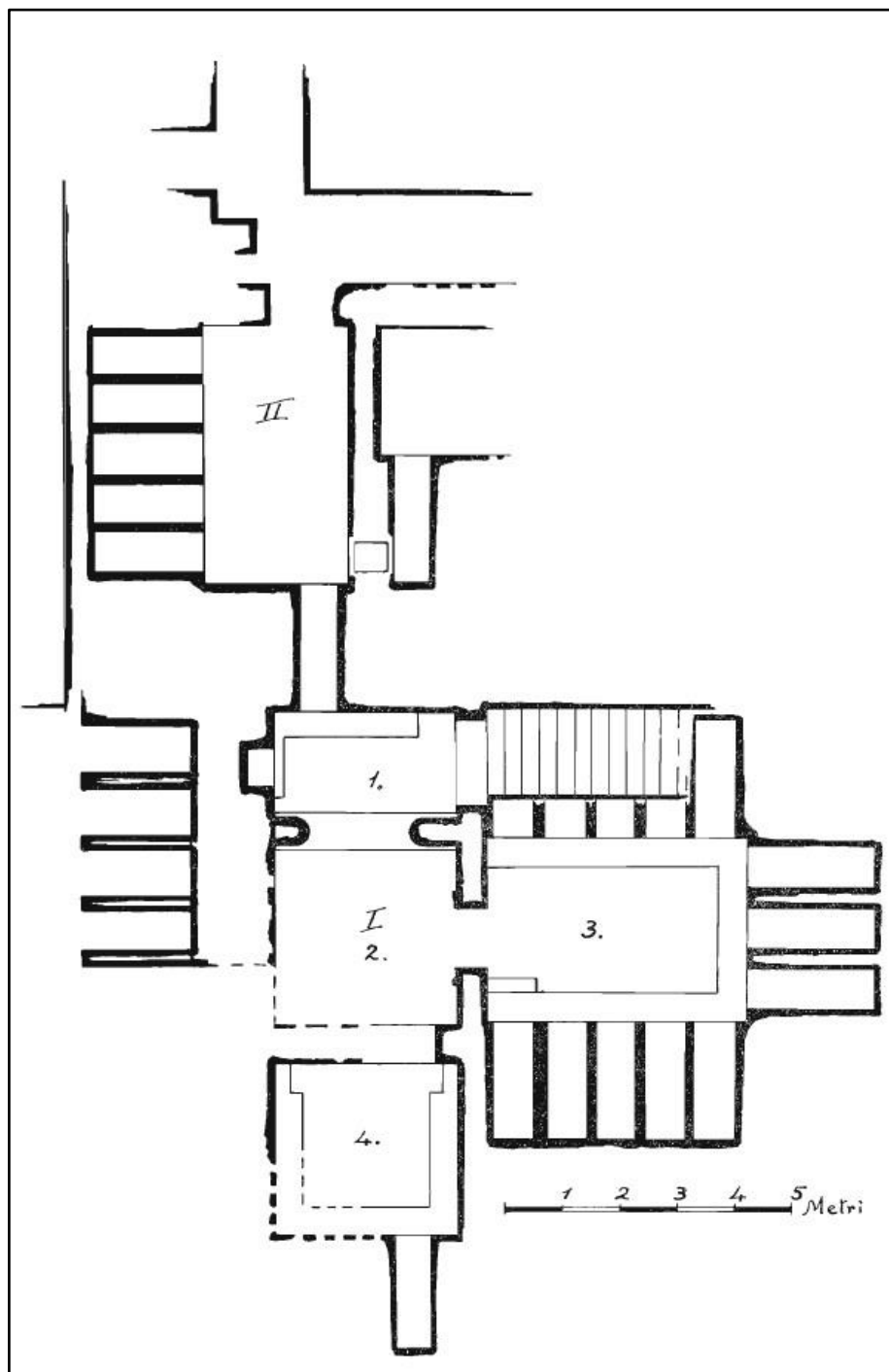


Plate DLXXXVII



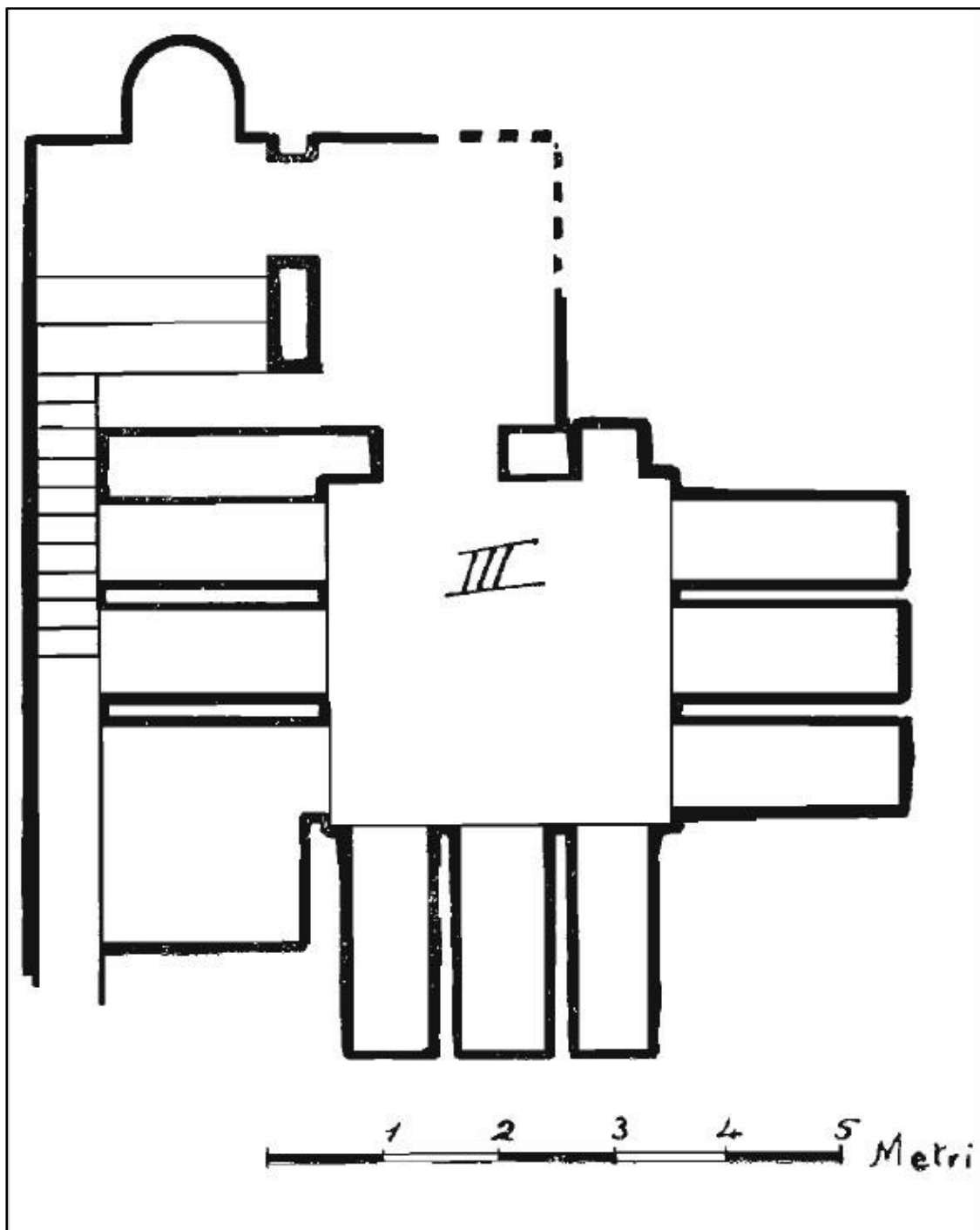
Cleopatra. Hypogeum. Plan and section  
(Site 154. Adriani 1966b: Tav. 67, Fig. 225, No. 92)

Plate DLXXXVIII




Cleopatra. Farouk I Street. ex-Casino Maxim. Funerary complex  
Hypogea (I-II). Plan (Site 155. Adriani 1940a: 125, Fig. 59)

Plate DLXXXIX




Cleopatra. Farouk I Street. ex-Casino Maxim. Funerary complex  
Hypogeum (III). Plan (Site 155. Adriani 1940a: 124, Fig. 58)

Plate DXCa



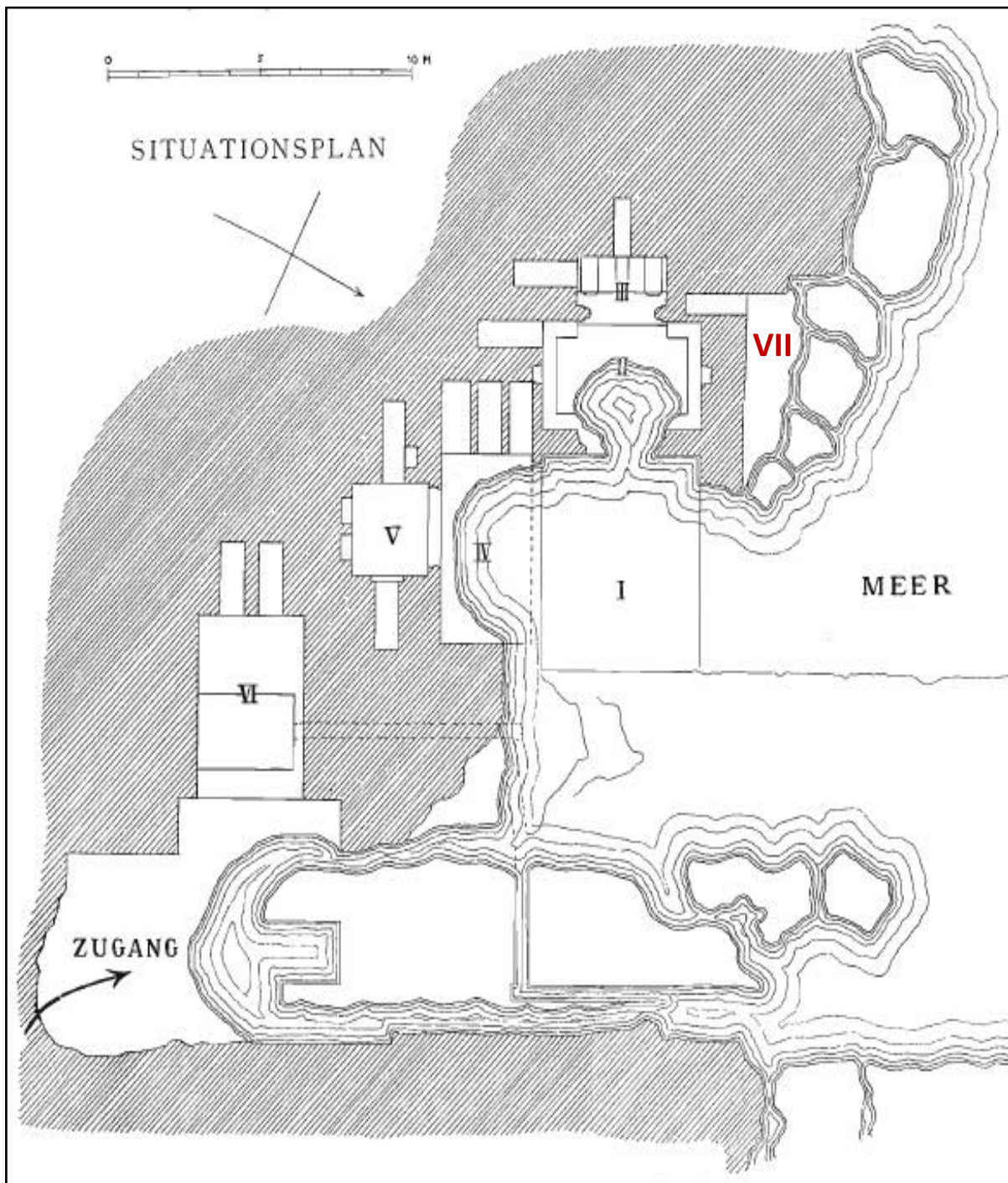
Sidi Gaber. General view of Hermann Thiersch's  
hypogeum (Site 156. Thiersch 1904: 2, Abb. 2)

Plate DXCb



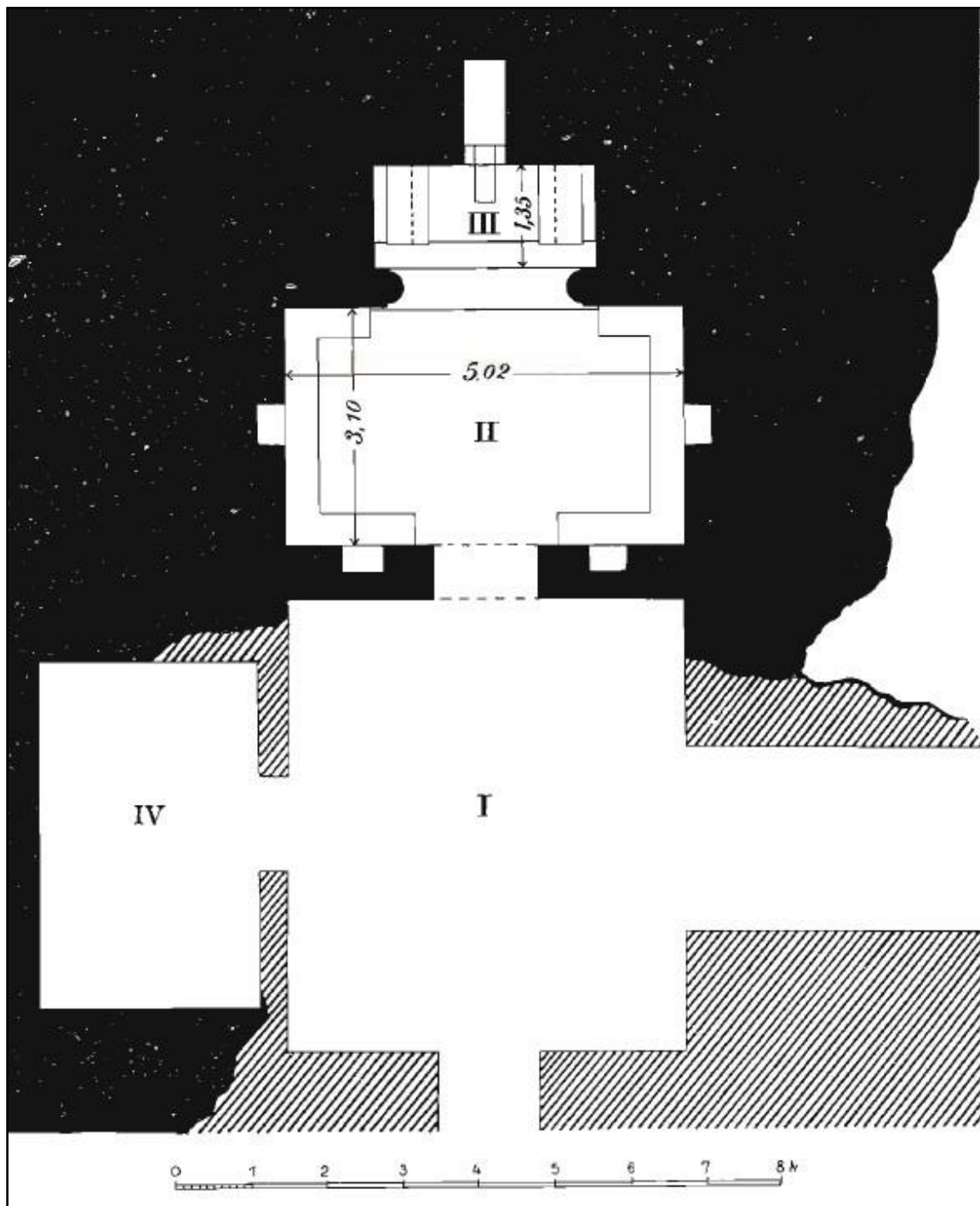
Sidi Gaber. Façade of Thiersch's hypogeum, reproduced;  
after August Thiersch (Site 156. Thiersch 1904: 4, Abb. 4)

Plate DXCIa




Sidi Gaber. General plan of Thiersch's hypogeum;  
after August Thiersch (Site 156. Thiersch 1904: 1, Abb. 1)

Plate DXCIb



Sidi Gaber. Plan of Thiersch's hypogeum. Detail of (I-IV);  
after August Thiersch (Site 156. Thiersch 1904: 3, Abb. 3)

Plate DXCII



**Sidi Gaber. Section of Thiersch's hypogeum. Detail of (I-III);  
after August Thiersch (Site 156. Thiersch 1904: Taf. I)**




Plate DXCIII



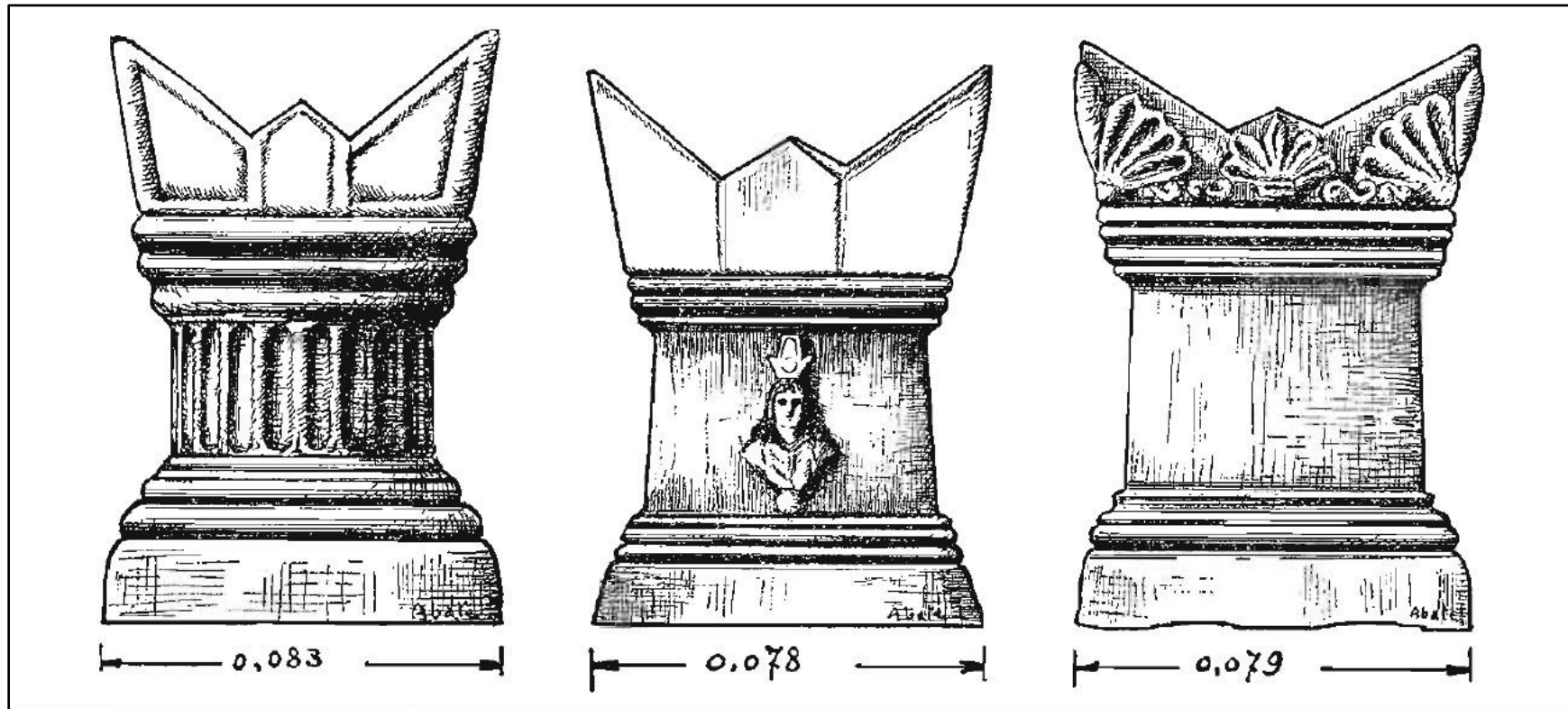
Sidi Gaber. Thiersch's hypogeum. In the antechamber (II), looking towards the κλίνη-alcove (III); after August Thiersch (Site 156. Thiersch 1904: Taf. II)

Plate DXCIV



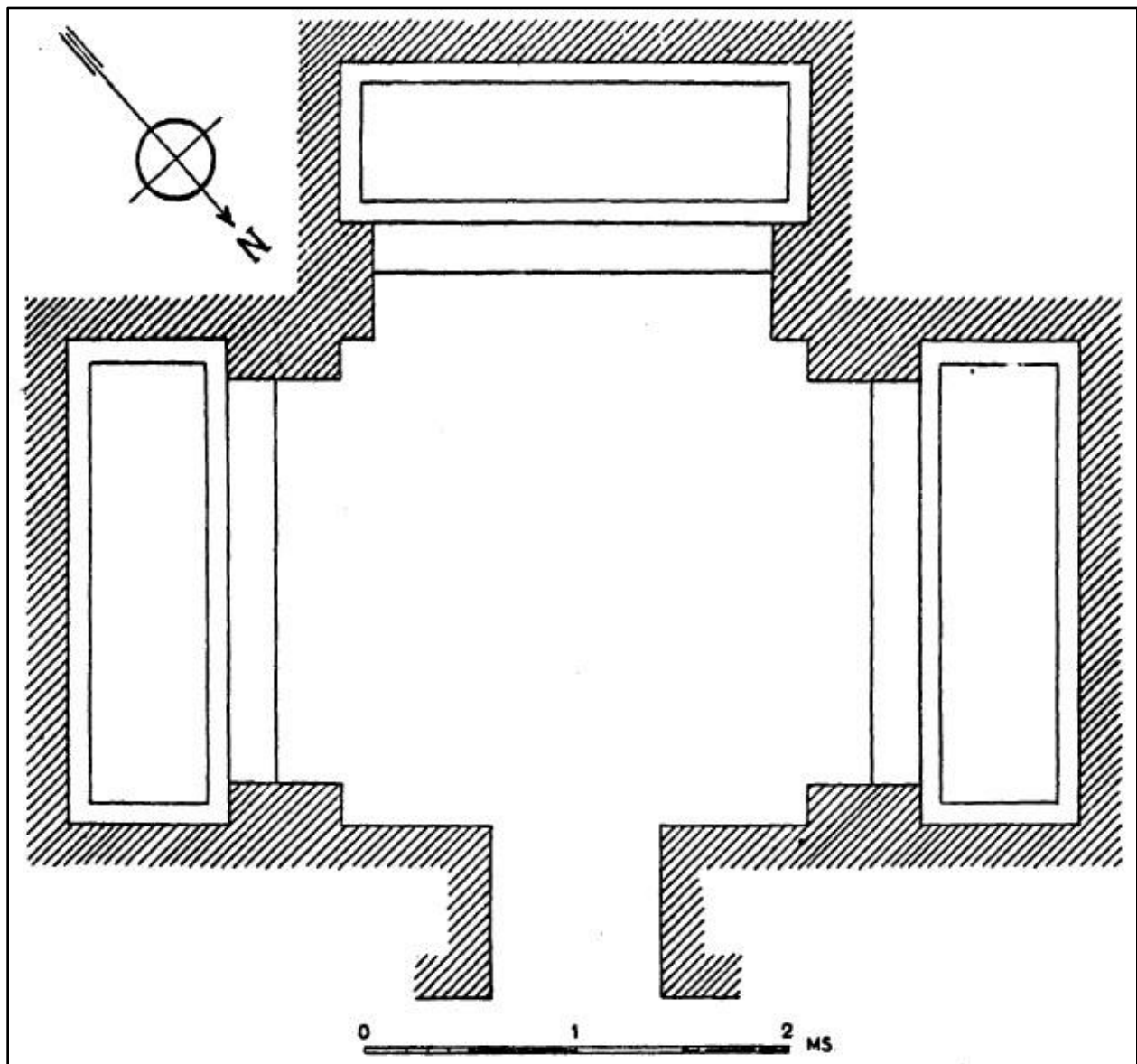
Sidi Gaber. Thiersch's hypogeum. Back wall of the κλίνη-alcove (III);  
after August Thiersch (Site 156. Thiersch 1904: Taf. III)

Plate DXCV



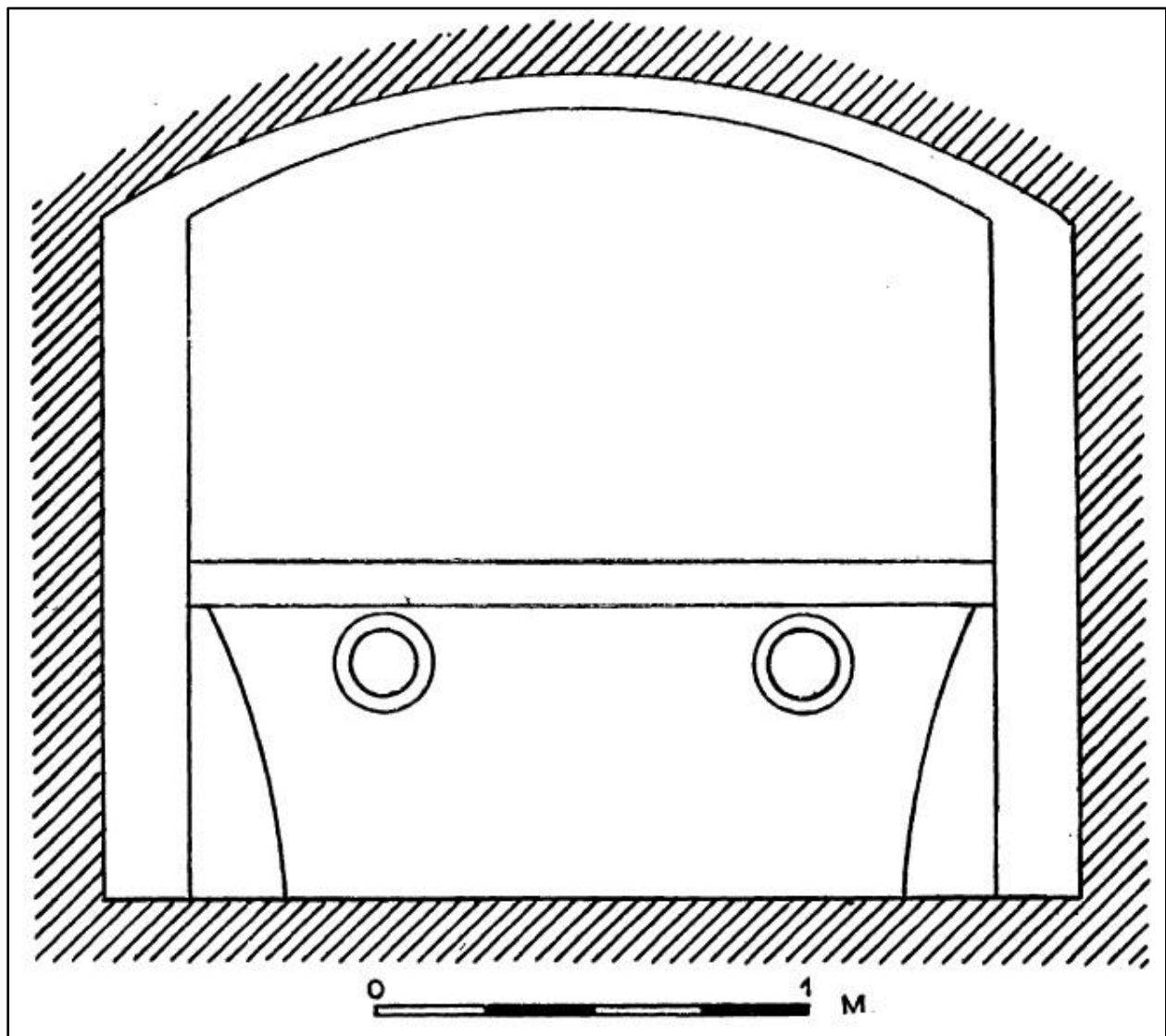
Sidi Gaber. Sidi Gaber Avenue, No. 47. Hypogeum. Miniature altars of the horned-type (Site 157a. Adriani 1940a: 123, Fig. 57)

Plate DXCVIa



Sidi Gaber. Sidi Gaber Avenue, 'fra Maréchal French e Hatassou'  
Funerary complex. Hypogeum (II). Plan of the *triclinium*-like chamberette  
(Site 157b. Adriani 1956a: 40, Fig. 42)

Plate DXCVIb



Sidi Gaber. Sidi Gaber Avenue, 'fra Maréchal French e Hatassou'  
Funerary complex. Hypogeum (II). Alcove with sarcophagus of the ληνός-type  
(Site 157b. Adriani 1956a: 41, Fig. 43)

Plate DXCVIIa



Kafr Abdo. ex-Abu el-Nawatir. Greek funerary epitaph featuring the biblical name Ἰώσεφος (Site 158a. Breccia 1932: Pl. X, Fig. 35)

Plate DXCVIb



Kafr Abdo. ex-Abu el-Nawatir. Greek funerary epitaph featuring the biblical name Μαριάμη (Site 158a. Breccia 1932: Pl. X, Fig. 36)

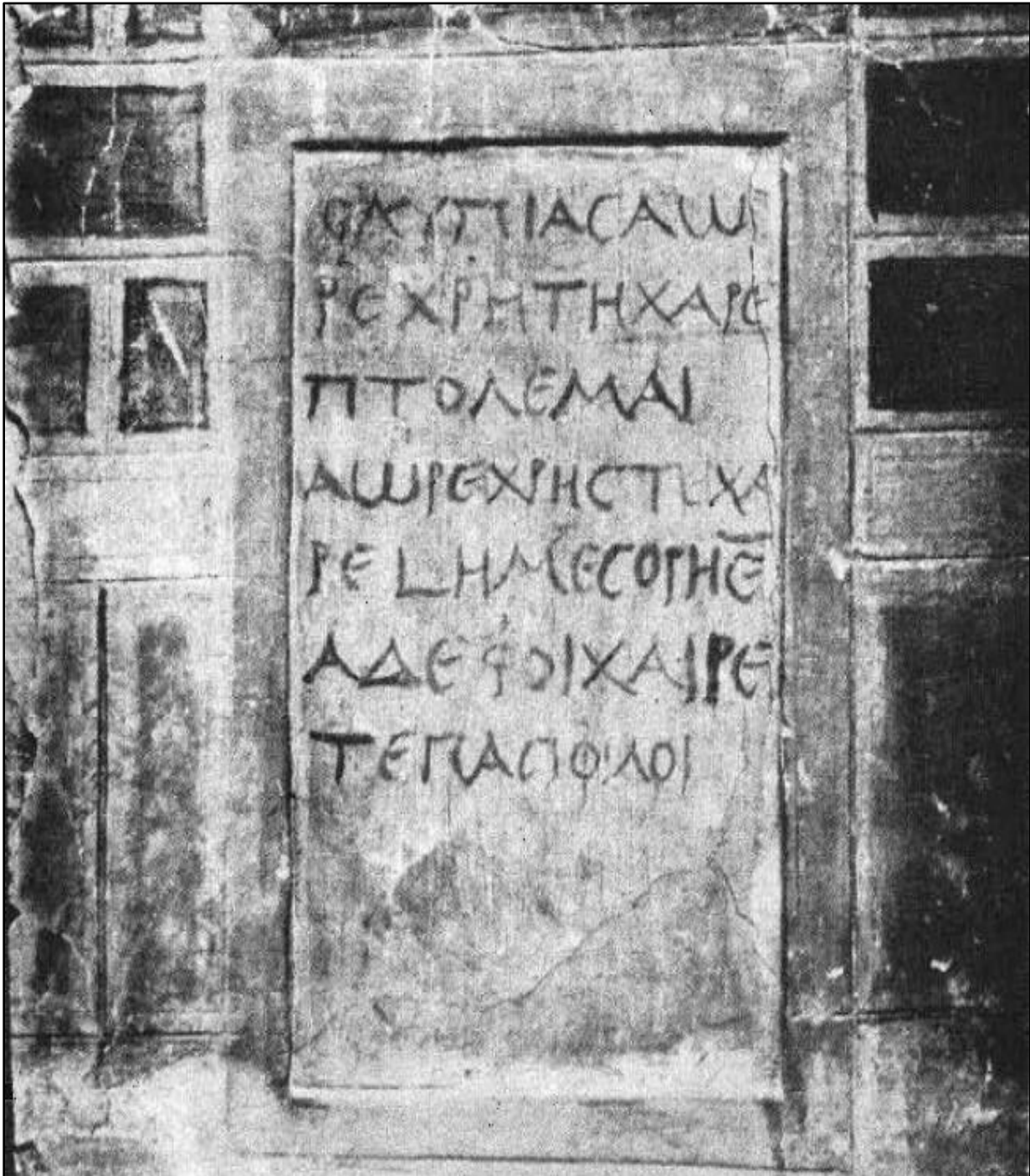
Plate DXCVIIc



Kafr Abdo. ex-Abu el-Nawatir. Greek funerary  
epitaph (Site 158a. Breccia 1932: Pl. X, Fig. 37)



Plate DXCVIId



Kafr Abdo. ex-Abu el-Nawatir. Greek funerary  
epitaph (Site 158a. Breccia 1932: Pl. X, Fig. 38)

Plate DXCVIII



Kafr Abdo. ex-Abu el-Nawatir. Kafr Abdo-1. Practice of *enchytrismos*. Infant-interment in Late Roman, Gazan *amphorae* (Site 158a. © Egyptian Ministry of Antiquities; Abd el-Maguid 2016: 68, Fig. 1)

Plate DXCIX



Cleopatra. Tiba Street. Funerary *stela* featuring a Roman legionnaire making a libation (reused as *loculus*-closing slab) (Site 158c. © Egyptian Ministry of Antiquities; Abd el-Maguid 2016: 64)

Plate DC



Mustapha Pasha. East of Sidi Gaber el-Sheikh Tram Station  
Sarcophagus in marble (Site 159. Adriani 1940a: Pl. LIX, Fig. 2)

Plate DCI



Cleopatra; Sidi Gaber. Rodosli Street, off Sidi Gaber Avenue  
Sarcophagus in marble (Site 159. Adriani 1934: Tav. XX, Fig. 1)

Plate DCII



Mustapha Pasha necropolis (delimited in red) and environs. Satellite image (Site 160. Google Earth © 2018)

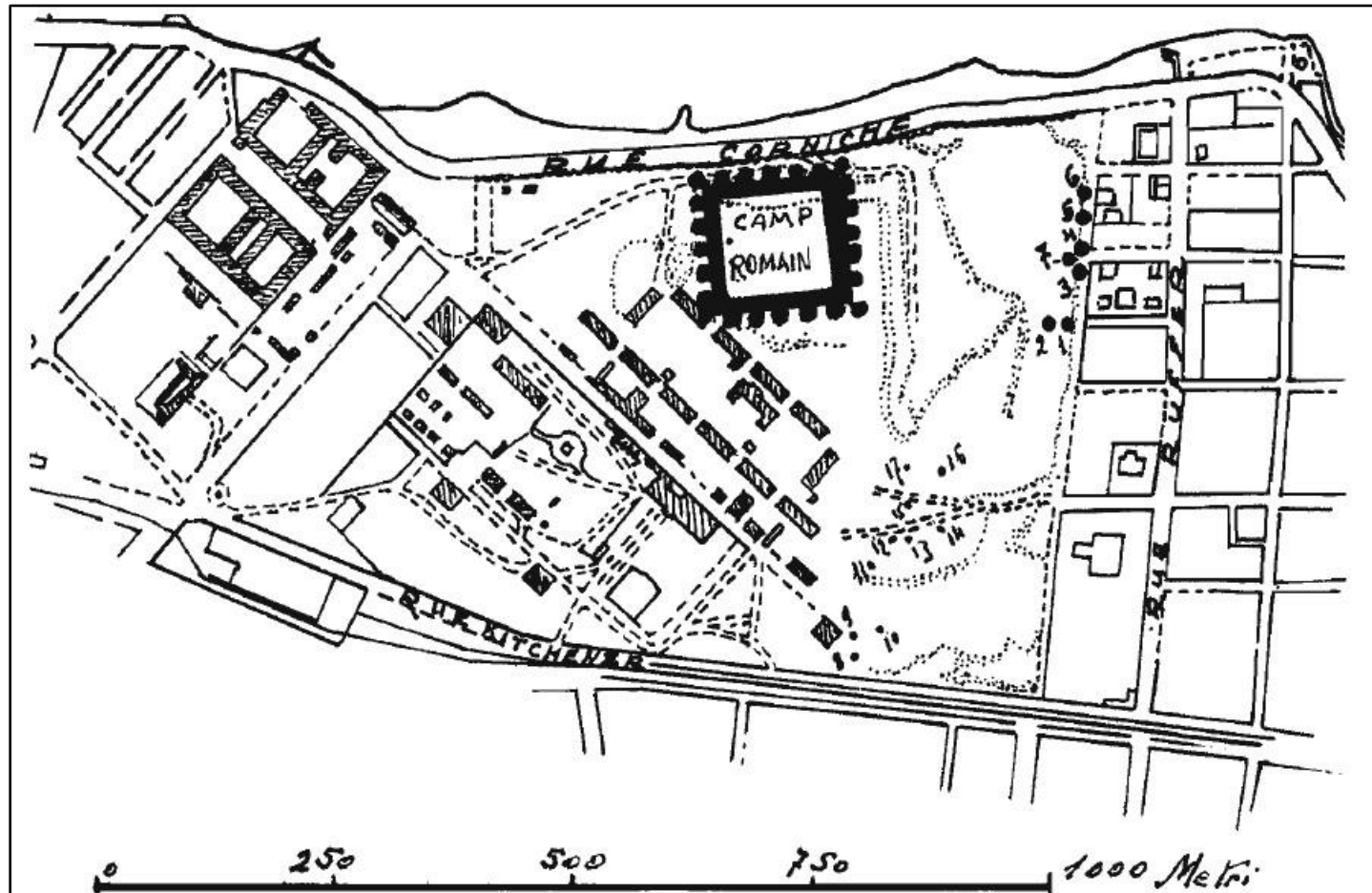
Plate DCIII



**Mustapha Pasha necropolis (delimited in red)**

**Satellite image (Site 160. Google Earth © 2018)**

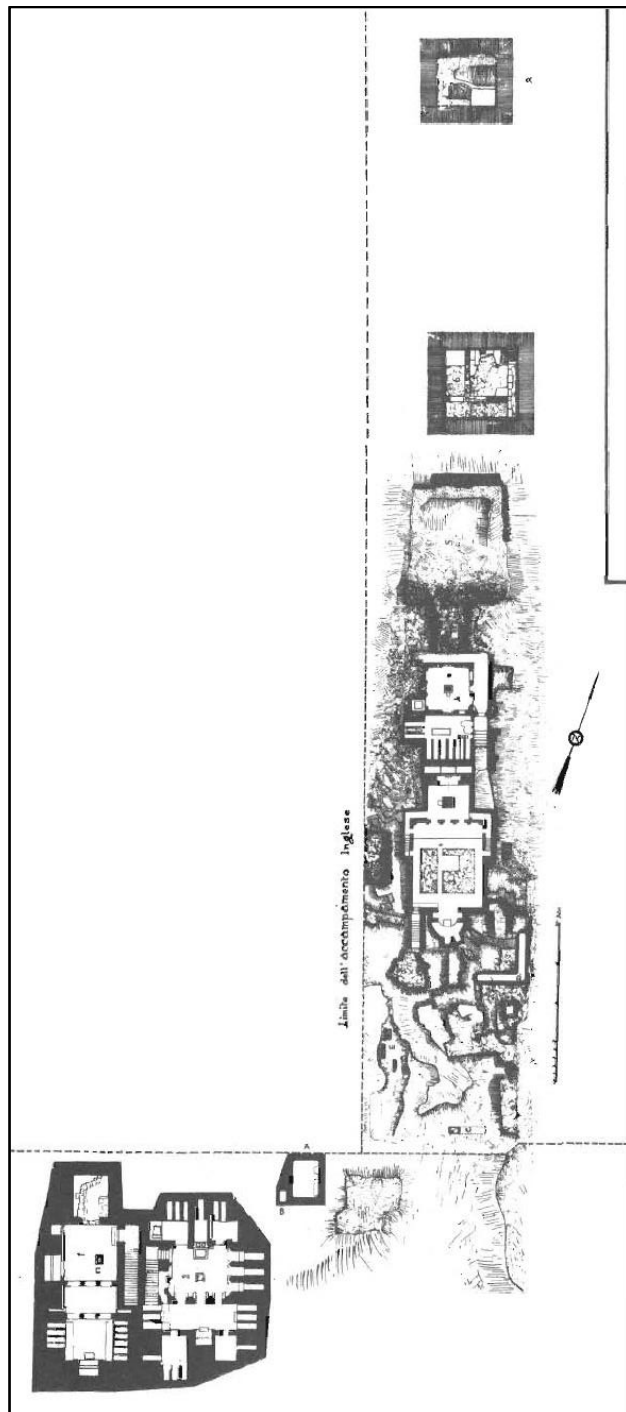
Plate DCIV



Mustapha Pasha necropolis. Adriani's 1933-34 sondages (1-17) west of el-Moaskar el-Romani Street (Site 160. Adriani 1936: 11, Fig. 1)



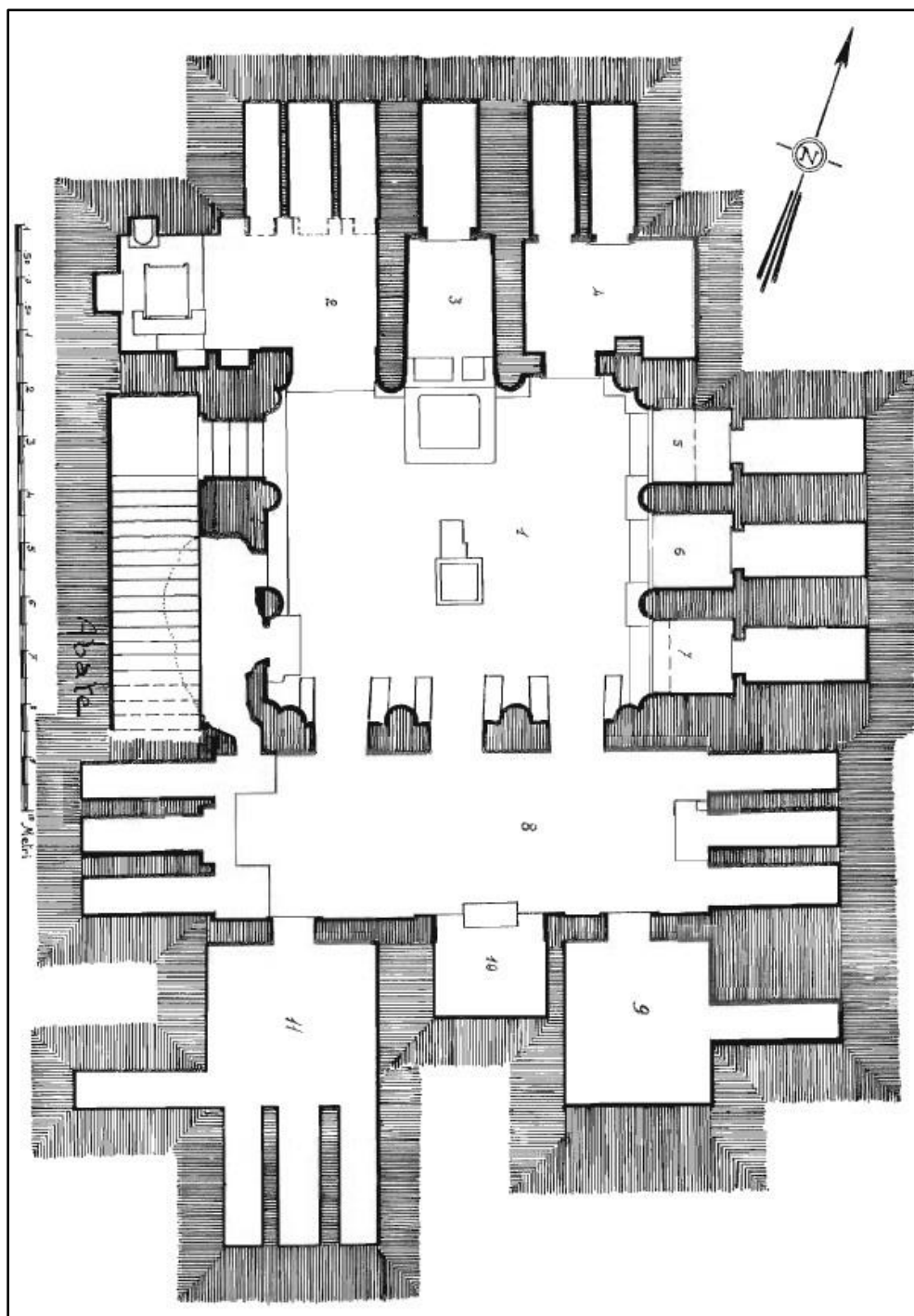
Plate DCV



Mustapha Pasha necropolis. General plan of site (Site 160. Adriani 1936: Pl. XXXV)



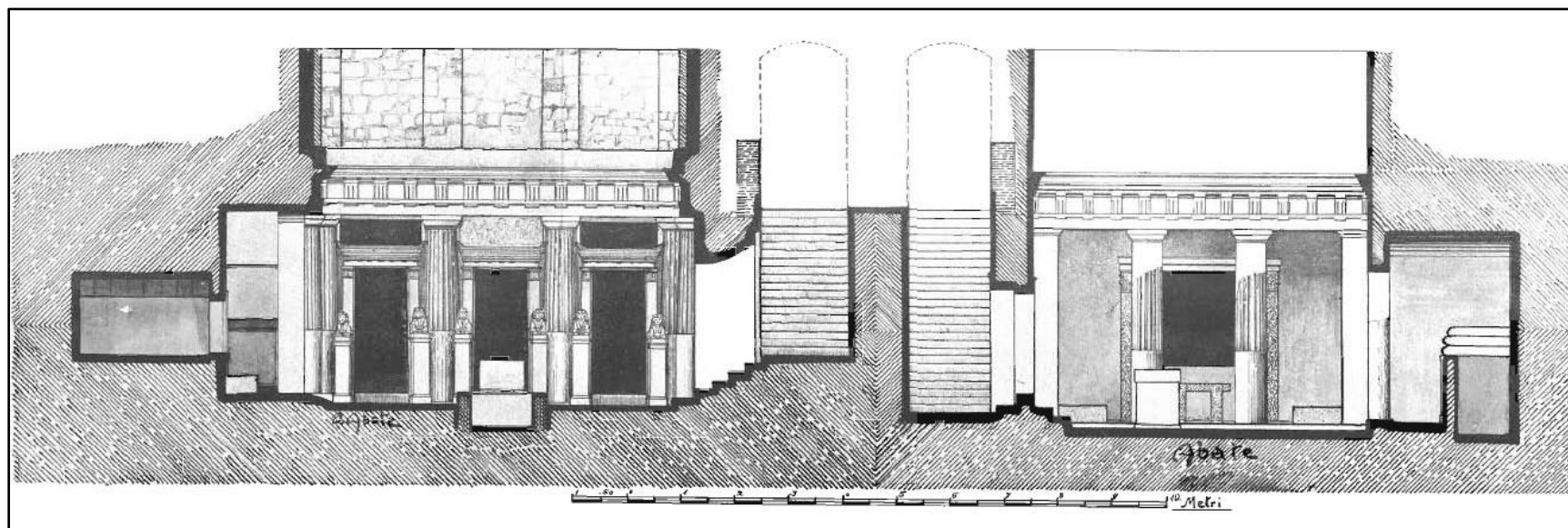
Plate DCVIIa



Mustapha Pasha necropolis. Hypogeum (I)

Plan; after O. Abate (Site 160. Adriani 1936: Pl. XXV)

Plate DCVIIb



Mustapha Pasha necropolis. Hypogea (I-II)

Section; after O. Abate (Site 160. Adriani 1936: Pl. XXVI)

Plate DCVIIc



**Mustapha Pasha necropolis. Hypogea (I-II). General view  
of Adriani's excavations (Site 160. Adriani 1936: Pl. I)**

Plate DCVIId



Mustapha Pasha necropolis. Hypogeum (I). Clearing the upper part  
(Attic wall) of the courtyard; north side (Site 160. Adriani 1936: Pl. II, Fig. 1)

Plate DCVIIe



Mustapha Pasha necropolis. Hypogeum (I). Clearing  
the access-staircase (Site 160. Adriani 1936: Pl. II, Fig. 2)


Plate DCVIIIa



Mustapha Pasha necropolis. Hypogeum (I). In the courtyard,  
looking towards the Ionic doorframe (Site 160. Adriani 1936: 16, Fig. 3)



Plate DCVIIIb




Mustapha Pasha necropolis. Hypogeum (I). In the courtyard, looking towards the sacrificial-altar and Ionic doorframe (Site 160. Adriani 1936: Pl. VII, Fig. 1)

Plate DCIXa




Mustapha Pasha necropolis. Hypogeum (I). Courtyard  
South side; pre-restoration (Site 160. Adriani 1936: Pl. IV, Fig. 1)

Plate DCIXb



**Mustapha Pasha necropolis. Hypogeum (I). Courtyard**  
**South side; post-restoration (Site 160. Adriani 1936: Pl. IV, Fig. 2)**

Plate DCIXc



Mustapha Pasha necropolis. Hypogeum (I). Courtyard. South side  
Reconstruction; after O. Abate (Site 160. Adriani 1936: Pl. XXVIII)

Plate DCXa




**Mustapha Pasha necropolis. Hypogeum (I). Courtyard  
SW. corner (Site 160. Adriani 1936: Pl. VIII, Fig. 2)**

Plate DCXb



**Mustapha Pasha necropolis. Hypogeum (I). Courtyard. Clearing one of the passageways on the south side (Site 160. Adriani 1936: Pl. IX, Fig. 2)**

Plate DCXc



Mustapha Pasha necropolis. Hypogeum (I). Courtyard. A passageway on the south side. Reconstruction; after O. Abate (Site 160. Adriani 1936: Pl. C)

Plate DCXI



Mustapha Pasha necropolis. Hypogeum (I). Courtyard. South side  
Painted frieze of the central passageway to vestibule (8); reproduced  
(Site 160. Adriani 1936: Pl. XXVII)



Plate DCXII



**Ancient Aiyáí (Vergina, northern Greece). Manolis Andronikos' Royal Tombs**

**Façade of Tomb II. Painted hunt-frieze; reproduced below**

**(Site 160. mmdtkw.org)**

Plate DCXIIIa



Mustapha Pasha necropolis. Hypogeum (I). Courtyard. West side,  
featuring an Ionic doorway (Site 160. Adriani 1936: Pl. V, Fig. 1)

Plate DCXIIIb




Mustapha Pasha necropolis. Hypogeum (I). Courtyard. West side,  
detail of the Doric entablature (Site 160. Adriani 1936: Pl. III, Fig. 1)

Plate DCXIV



Mustapha Pasha necropolis. Hypogeum (I). Courtyard  
East side; pre-restoration (Site 160. Adriani 1936: Pl. III, Fig. 2)

Plate DCXVa




**Mustapha Pasha necropolis. Hypogeum (I). Courtyard  
North side; pre-restoration (Site 160. Adriani 1936: Pl. VI, Fig. 1)**

Plate DCXVb




Mustapha Pasha necropolis. Hypogeum (I). Courtyard  
NE. corner; pre-restoration (Site 160. Adriani 1936: Pl. V, Fig. 2)

Plate DCXVc



**Mustapha Pasha necropolis. Hypogeum (I). Courtyard  
NE. corner; post-restoration (Site 160. Adriani 1936: Pl. VII, Fig. 2)**

Plate DCXVd



**Mustapha Pasha necropolis. Hypogeum (I). Courtyard  
NW. corner; post-restoration (Site 160. Adriani 1936: Pl. VIII, Fig. 1)**



Plate DCXVI



Mustapha Pasha necropolis. Hypogeum (1). Chamberette (2). Traces of figurative decoration on the niche of the southern wall (Site 160. Adriani 1936: 22, Fig. 8)


Plate DCXVII



Mustapha Pasha necropolis. Hypogeum (I). Chamberette (2)

Remains of a well (Site 160. Adriani 1936: Pl. X, Fig. 1)

Plate DCXVIII




**Mustapha Pasha necropolis. Hypogeum (I). Courtyard. North side  
Hydraulic installations; post-restoration (Site 160. Adriani 1936: Pl. VI, Fig. 2)**

Plate DCXIX



Mustapha Pasha necropolis. Hypogeum (I). Chamberette (3). Traces of painting (a *tholos*) on the eastern wall (Site 160. Adriani 1936: Pl. X, Fig. 2)

Plate DCXX



Mustapha Pasha necropolis. Hypogeum (I). Chamberette (4)

*Loculus*-closing slab (Site 160. Adriani 1936: 32, Fig. 14)

Plate DCXXI



**Mustapha Pasha necropolis. Hypogeum (I). Chamberette (4)  
Traces of drawing on the back wall (Site 160. Adriani 1936: Pl. IX, Fig. 1)**

Plate DCXXII



Mustapha Pasha necropolis. Hypogeum (I). Chamberette (6)  
Façade reconstructed; after O. Abate (Site 160. Adriani 1936: Pl. A)

Plate DCXXIII



Mustapha Pasha necropolis. Hypogeum (I). Chamberette (7)  
Façade reconstructed; after O. Abate (Site 160. Adriani 1936: Pl. B)




Plate DCXXIVa



Mustapha Pasha necropolis. Hypogeum (I). In the κλίνη-alcove (10), looking north towards the front wall of vestibule (8); pre-restoration (Site 160. Adriani 1936: Pl. XI, Fig. 2)

Plate DCXXIVb




Mustapha Pasha necropolis. Hypogeum (I). In the κλίνη-alcove (10), looking north towards the front wall of vestibule (8); post-restoration (Site 160. Adriani 1936: Pl. XII, Fig. 2)

Plate DCXXV




**Mustapha Pasha necropolis. Hypogeum (I). Remains of vestibule (8) and the passages to chamberettes (9) and (10); pre-restoration (Site 160. Adriani 1936: Pl. XI, Fig. 1)**

Plate DCXXVIa



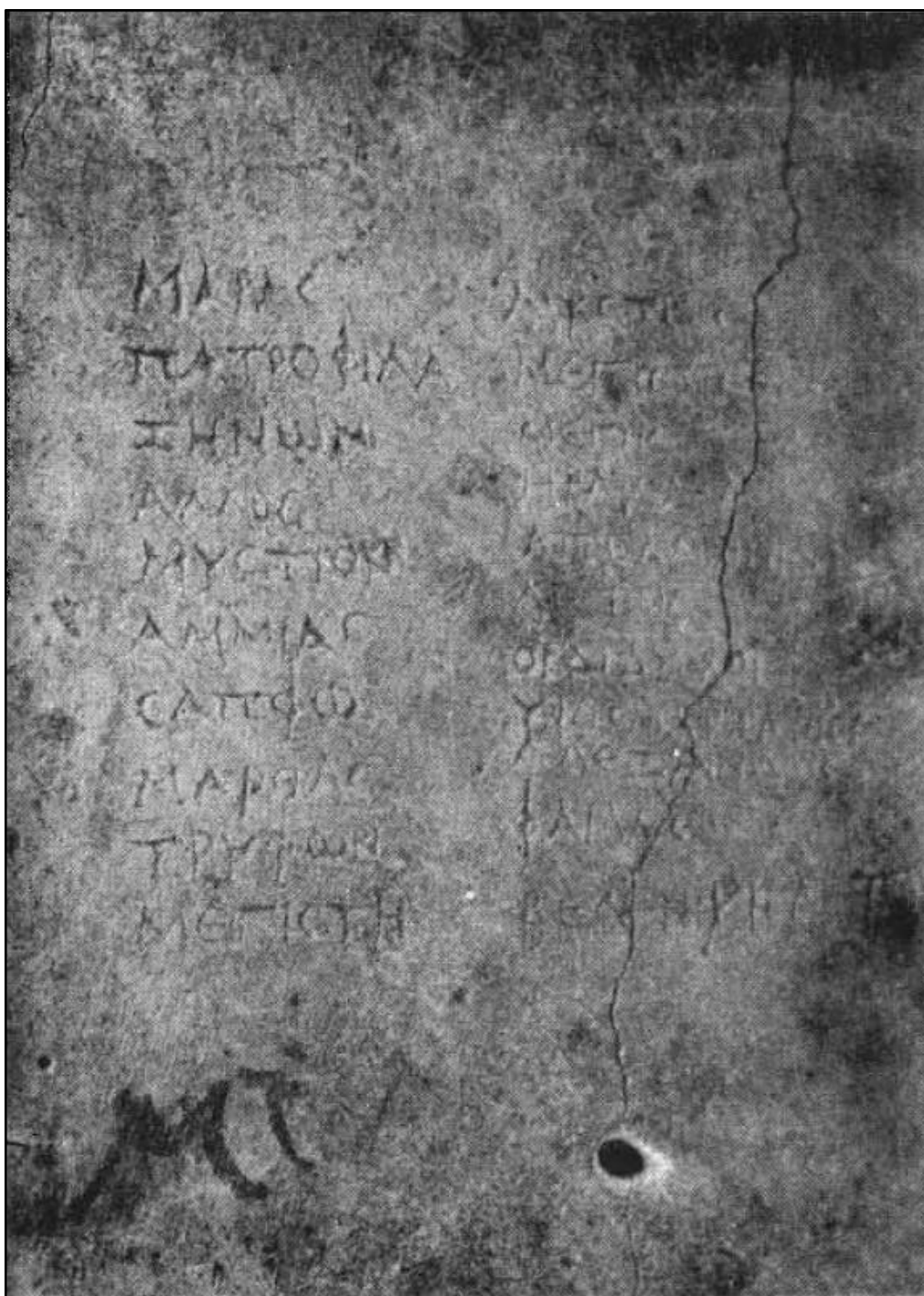
Mustapha Pasha necropolis. Hypogeum (I). Vestibule (8). Right side of the back wall; post-restoration (Site 160. Adriani 1936: Pl. XII, Fig. 1)

Plate DCXXVIb



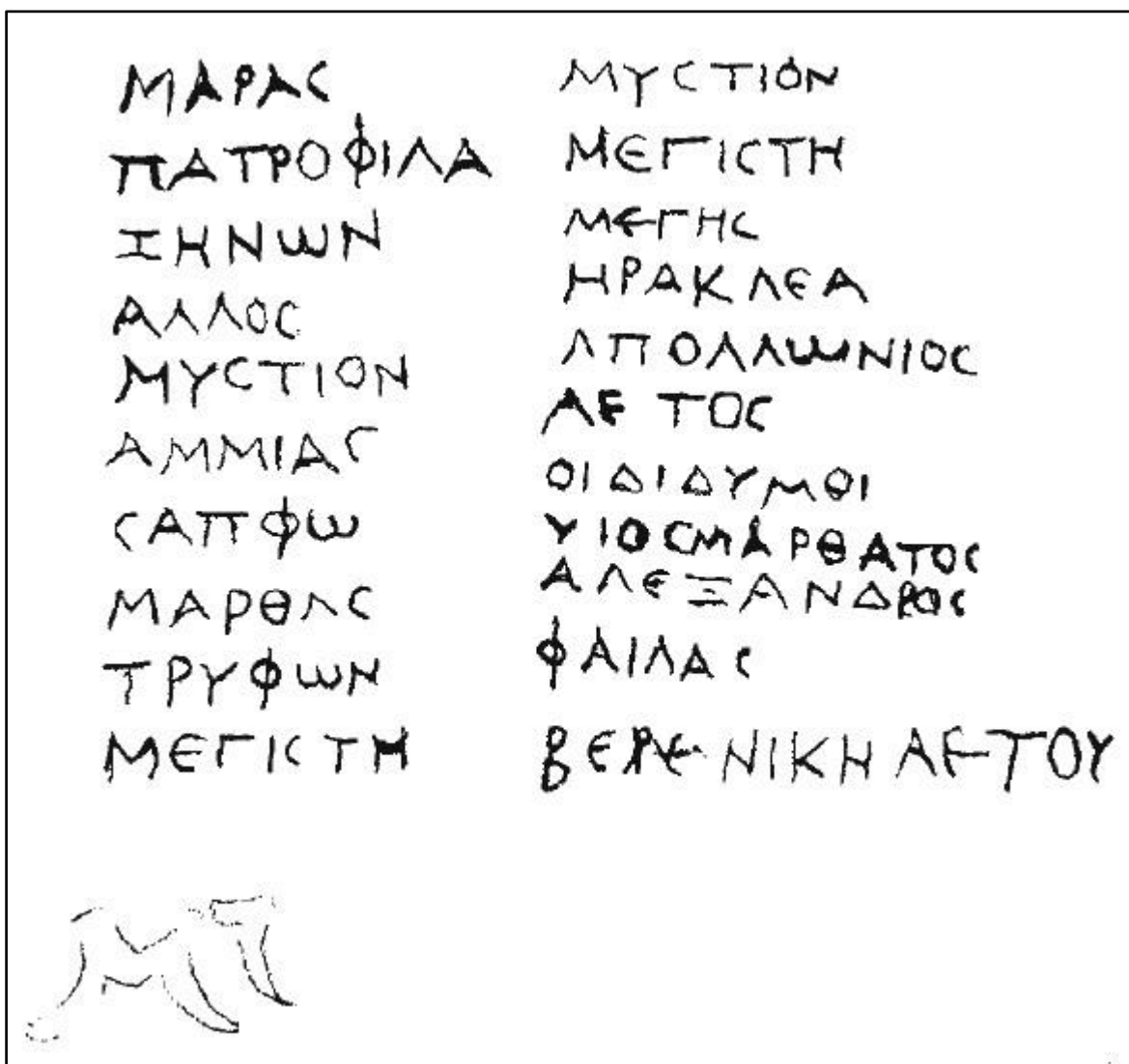
Mustapha Pasha necropolis. Hypogeum (I). Vestibule (8). Back wall  
reconstructed; after O. Abate (Site 160. Adriani 1936: 39, Fig. 17)

Plate DCXXVIIa



Mustapha Pasha necropolis. Hypogeum (I). Chamberette (11). Greek names engraved on the stuccoed left wall of the entrance (Site 160. Adriani 1936: 43, Fig. 18)

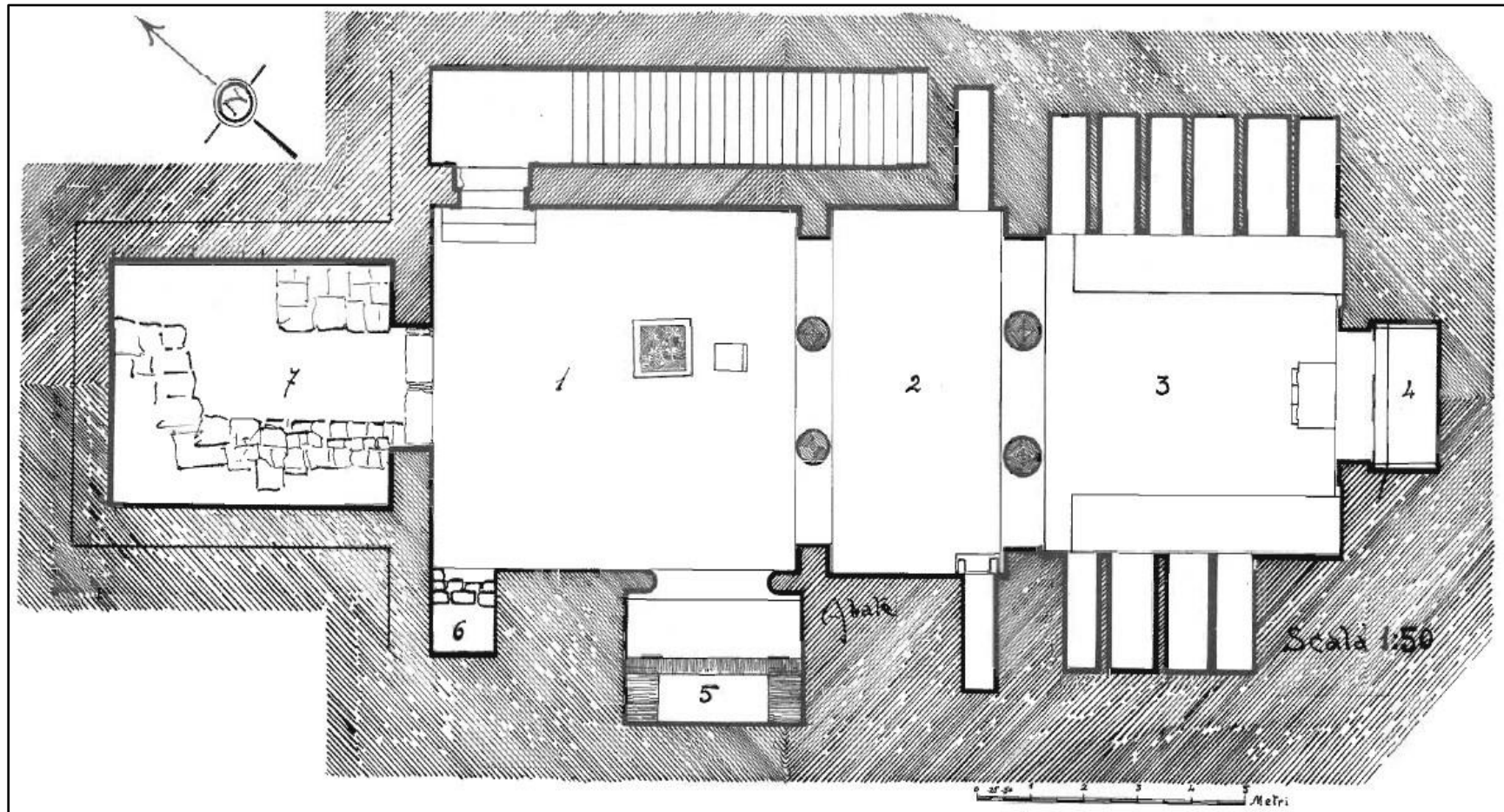
Plate DCXXVIIIb



Mustapha Pasha necropolis. Hypogeum (I). Chamberette (11). Greek names engraved on the stuccoed left wall of the entrance; reproduced

(Site 160. Adriani 1936: 44, Fig. 19)


Plate DCXXVIIIa



Mustapha Pasha necropolis. Hypogeum (II)  
Plan; after O. Abate (Site 160. Adriani 1936: Pl. XXIX)




Plate DCXXVIIIb



Mustapha Pasha necropolis. Hypogeum (II)


Section; after O. Abate (Site 160. Adriani 1936: Pl. XXIX)

Plate DCXXIXa




Mustapha Pasha necropolis. Hypogeum (II). View of the Doric doorway,  
from the access-staircase; post-restoration (Site 160. Adriani 1936: 45, Fig. 20)

Plate DCXXIXb



Mustapha Pasha necropolis. Hypogeum (II). View of the Doric doorway, from the courtyard; post-restoration (Site 160. Adriani 1936: Pl. XVII, Fig. 2)

Plate DCXXXa



Mustapha Pasha necropolis. Hypogeum (II). In the courtyard (1), looking east towards the portico (2) and antechamber (3); pre-restoration (Site 160. Adriani 1936: Pl. XIII, Fig. 1)

Plate DCXXXb




Mustapha Pasha necropolis. Hypogeum (II). In the courtyard (1), looking SE. towards the cleared portico (2) and antechamber (3); pre-restoration (Site 160. Adriani 1936: Pl. XIII, Fig. 2)

Plate DCXXXIa




**Mustapha Pasha necropolis. Hypogeum (II). In the courtyard (1), looking east towards the portico (2) and antechamber (3); post-restoration (Site 160. Adriani 1936: Pl. XVI, Fig. 1)**

Plate DCXXXIb



Mustapha Pasha necropolis. Hypogeum (II). In antechamber (3), looking NW. towards the portico (2) and courtyard (1); post-restoration (Site 160. Adriani 1936: Pl. XVII, Fig. 1)


Plate DCXXXIIa



Mustapha Pasha necropolis. Hypogeum (II). *Trapeza* of antechamber (3); looking towards the κλίνη-alcove (4); pre-restoration (Site 160. Adriani 1936: Pl. XIV, Fig. 1)




Plate DCXXXIib




Mustapha Pasha necropolis. Hypogeum (II). *Trapeza* of antechamber (3); looking towards the κλίνη-alcove (4); post-restoration (Site 160. Adriani 1936: Pl. XIV, Fig. 2)

Plate DCXXXIIIa




Mustapha Pasha necropolis. Hypogeum (II). SW. corner of the courtyard (1), showing the κλίνη-alcove (5); pre-restoration (Site 160. Adriani 1936: Pl. XV, Fig. 1)

Plate DCXXXIIIb




Mustapha Pasha necropolis. Hypogeum (II). SW. corner of the courtyard (1), showing the κλίνη-alcove (5); post-restoration (Site 160. Adriani 1936: Pl. XVI, Fig. 2)

Plate DCXXXIIIc



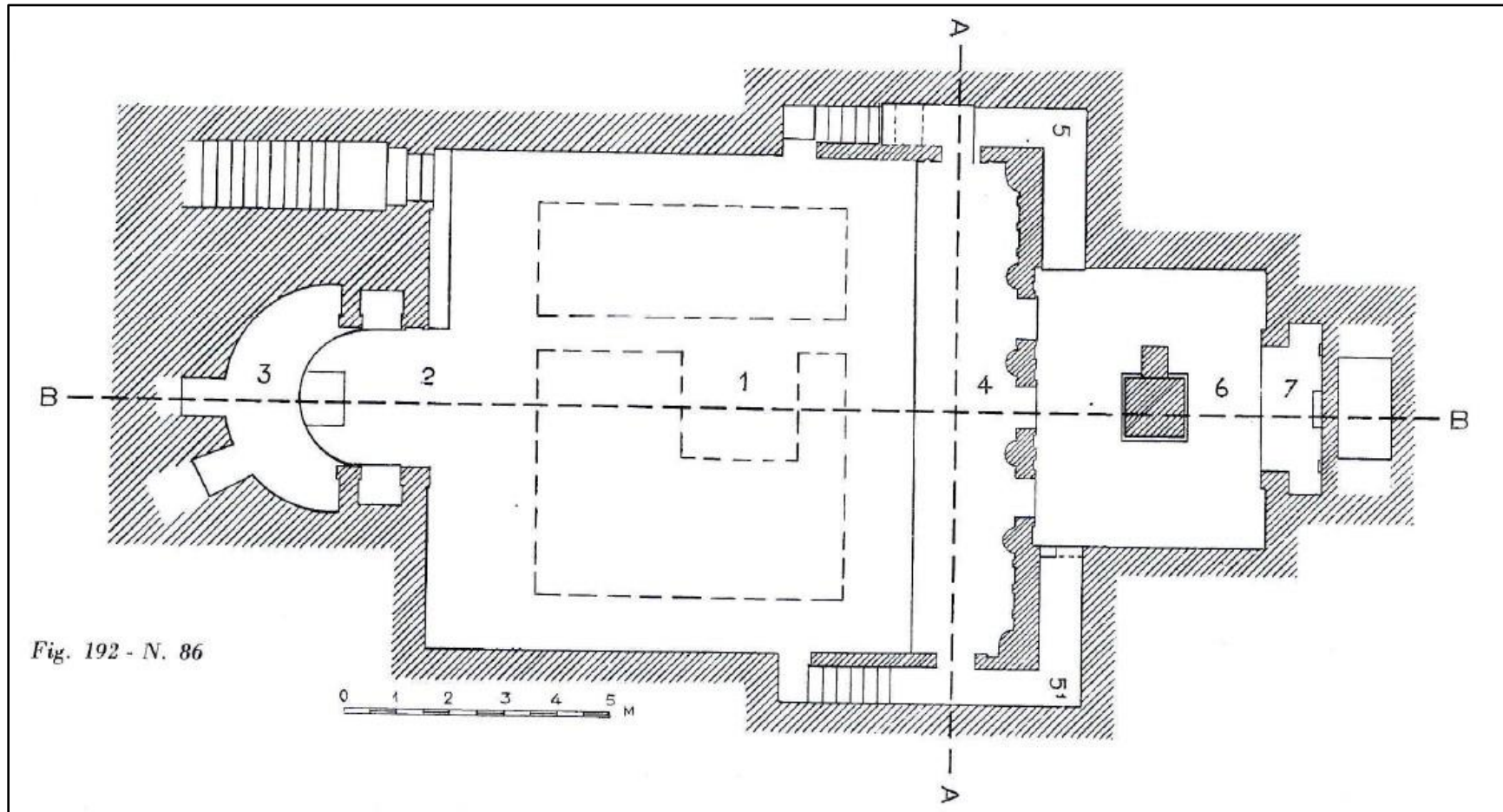
Mustapha Pasha necropolis. Hypogeum (II). Remains of the κλίνη-alcove (5); pre-restoration (Site 160. Adriani 1936: Pl. XV, Fig. 2)

Plate DCXXXIIId




Mustapha Pasha necropolis. Hypogeum (II). Κλίνη-alcove (5)  
reconstructed; after O. Abate (Site 160. Adriani 1936: Pl. D)

Plate DCXXXIVa



Mustapha Pasha necropolis. Hypogeum (III). Plan; after  
O. Abate (Site 160. Adriani 1966b: Tav. 54, Fig. 192, No. 86)


Plate DCXXXIVb



Mustapha Pasha necropolis. Hypogeum (III)

Section; after O. Abate (Site 160. Adriani 1936: Pl. XXXI)


Plate DCXXXVa



**Mustapha Pasha necropolis. Hypogeum (III). Courtyard (1); looking NW. towards the architectural façade (4); post-restoration (Site 160. Adriani 1936: Pl. XXI, Fig. 1)**




Plate DCXXXVb




Mustapha Pasha necropolis. Hypogeum (III). Courtyard (1); looking NW. towards the architectural façade (4). Reconstruction; after O. Abate (Site 160. Adriani 1936: Pl. XXXII)

Plate DCXXXVIa



Mustapha Pasha necropolis. Hypogeum (III). Clearing the south side of the courtyard (1) (Site 160. Adriani 1936: Pl. XX, Fig. 1)

Plate DCXXXVIb




Mustapha Pasha necropolis. Hypogeum (III). South side of the courtyard (1)  
Clearing the entrance to chamber (2-3) (Site 160. Adriani 1936: Pl. XX, Fig. 2)

Plate DCXXXVII



Mustapha Pasha necropolis. Hypogeum (III). Chamber (2-3). Gazelles painted on the bench of the *exedra* (3) (Site 160. Adriani 1936: 62, Fig. 27a)

Plate DCXXXVIIIa




Mustapha Pasha necropolis. Hypogeum (III). Entrance to chamber (2-3); looking SE. towards the inner *exedra* (3); post-restoration (Site 160. Adriani 1936: Pl. XXI, Fig. 2)

Plate DCXXXVIIIb




Mustapha Pasha necropolis. Hypogeum (III). Chamber (2-3). Niches of the *exedra*; post-restoration (Site 160. Adriani 1936: 57, Fig. 24)

Plate DCXXXIX



Mustapha Pasha necropolis. Hypogeum (III). Chamber (2-3). Painting on the ceiling of the central niche of the *exedra* (3). Reconstruction; after O. Abate (Site 160. Adriani 1936: 56, Fig. 23)


Plate DCXLa



Mustapha Pasha necropolis. Hypogeum (III). In the courtyard (1), looking NW. towards the architectural façade (4), antechamber (6), and κλίνη-alcove (7); pre-restoration (Site 160. Adriani 1936: Pl. XVIII)

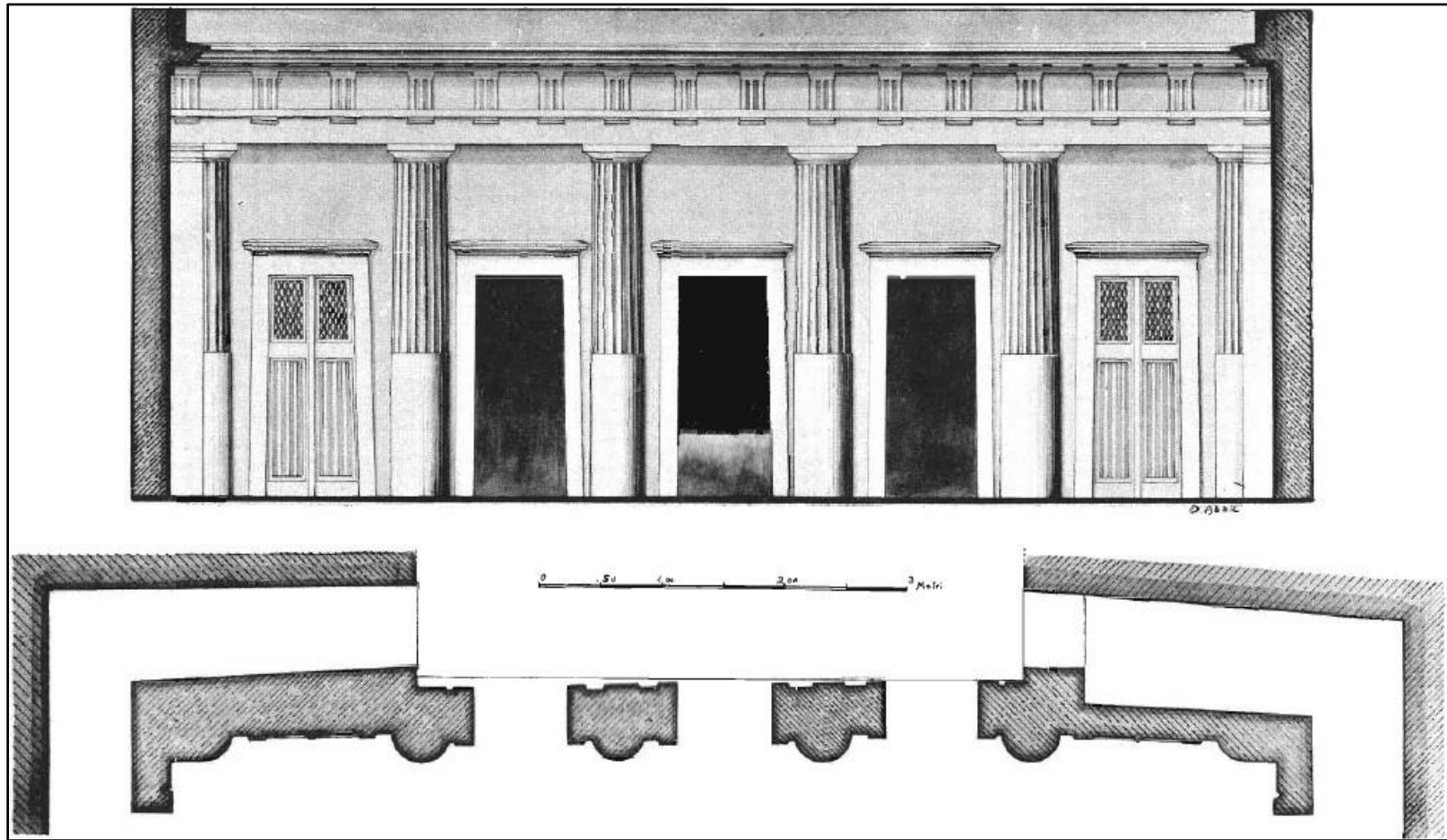


Plate DCXLb



Mustapha Pasha necropolis. Hypogeum (III). Architectural façade (4). One end of the pseudo-Doric colonnade. Intercolumnar-passageway painted false-door; pre-restoration (Site 160. Adriani 1936: 59, Fig. 25)

Plate DCXLc



Mustapha Pasha necropolis. Hypogeum (III). Architectural façade (4)


Reconstruction; after O. Abate (Site 160. Adriani 1936: 60, Fig. 26)

Plate DCXIIa



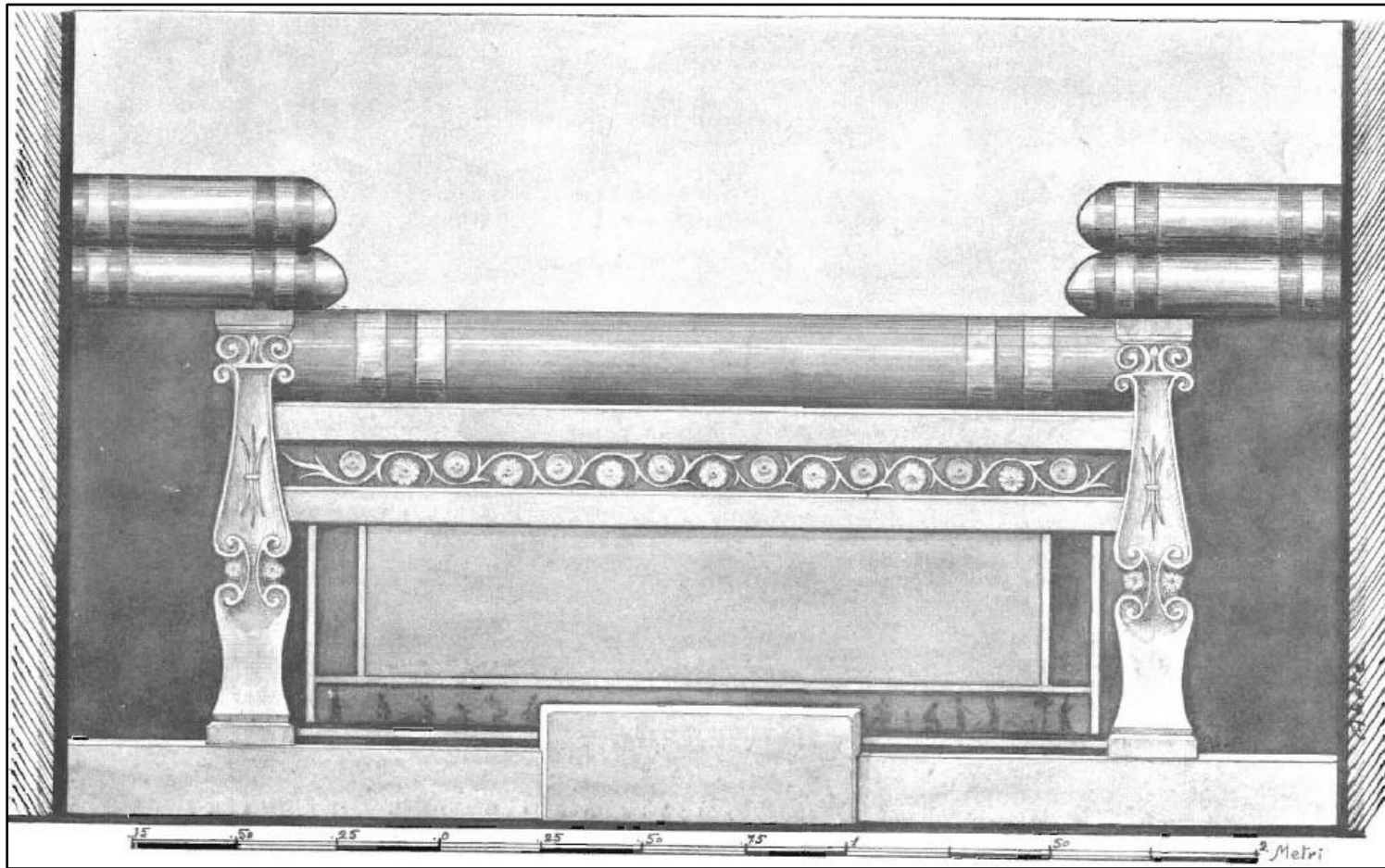
Mustapha Pasha necropolis. Hypogeum (III). The κλίνη-alcove (7), with the remnants of Hypogeum (IV) in the background; pre-restoration (Site 160. Adriani 1936: Pl. XIX, Fig. 1)

Plate DCXLIIb



Mustapha Pasha necropolis. Hypogeum (III). Remains of the κλίνη-alcove (7); pre-restoration (Site 160. Adriani 1936: Pl. XIX, Fig. 2)

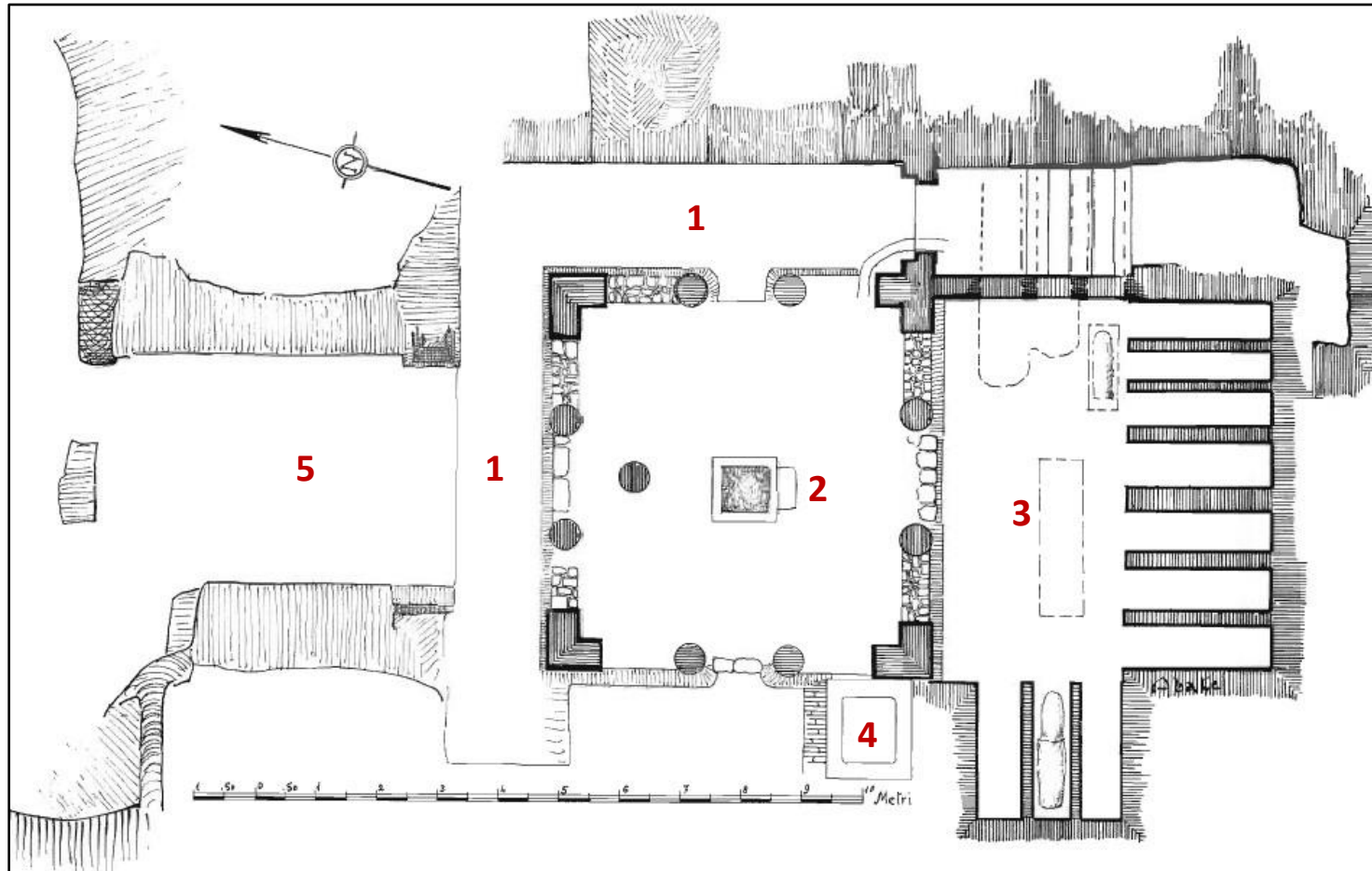
Plate DCXLlc



Mustapha Pasha necropolis. Hypogeum (III). The κλίνη-alcove (7)

Reconstruction; after O. Abate (Site 160. Adriani 1936: Pl. XXXIII)

Plate DCXLII



Mustapha Pasha necropolis. Hypogeum (IV)

Plan; after O. Abate (Site 160. Adriani 1936: Pl. XXXIV)

Plate DCXLIIIa



Mustapha Pasha necropolis. Hypogeum (IV). Access-staircase, *loculus*-chamber, and a peristyle; pre-restoration (Site 160. Adriani 1936: Pl. XXII, Fig. 1)

Plate DCXLIIIb



Mustapha Pasha necropolis. Hypogeum (IV). Looking south towards the remnants of the peristyle; pre-restoration (Site 160. Adriani 1936: Pl. XXII, Fig. 2)



Plate DCXLIIIc



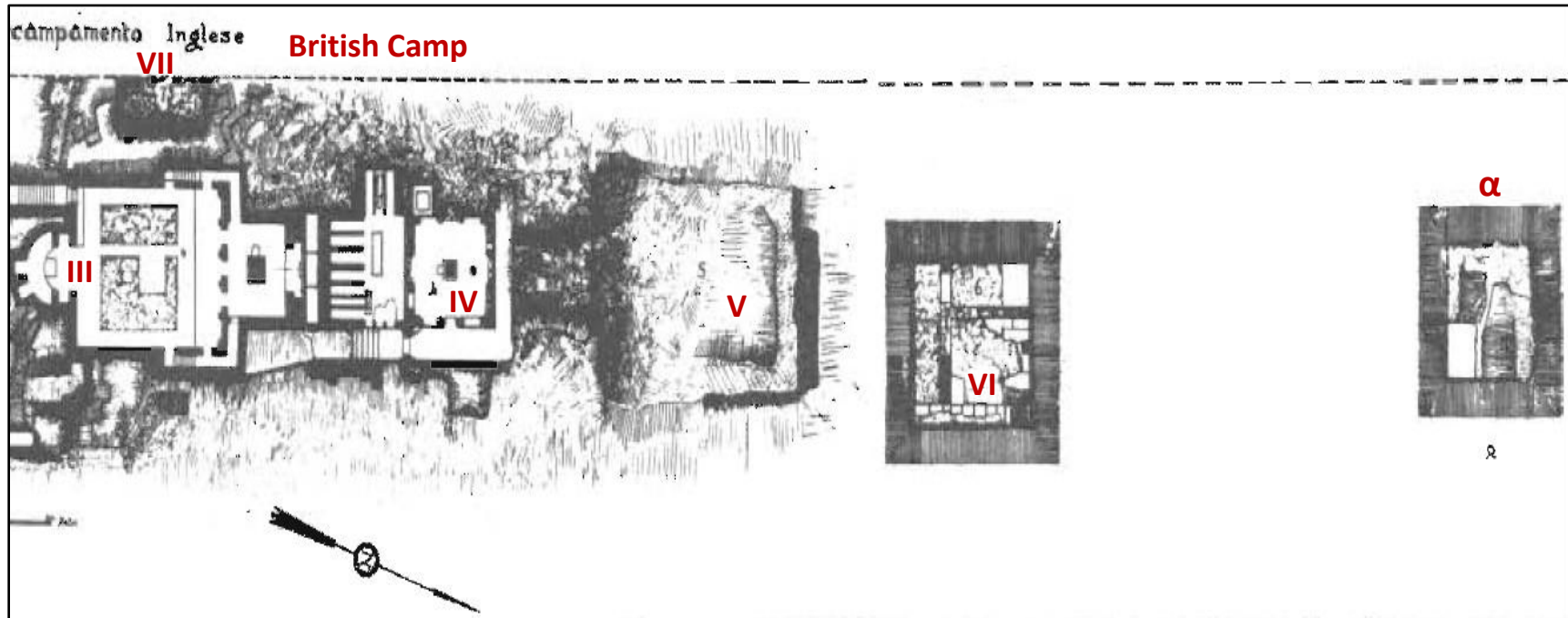
Mustapha Pasha necropolis. Hypogeum (IV). Looking south towards the remnants of the peristyle; post-restoration (Site 160. Adriani 1936: Pl. XXIII, Fig. 2)

Plate DCXLIIId



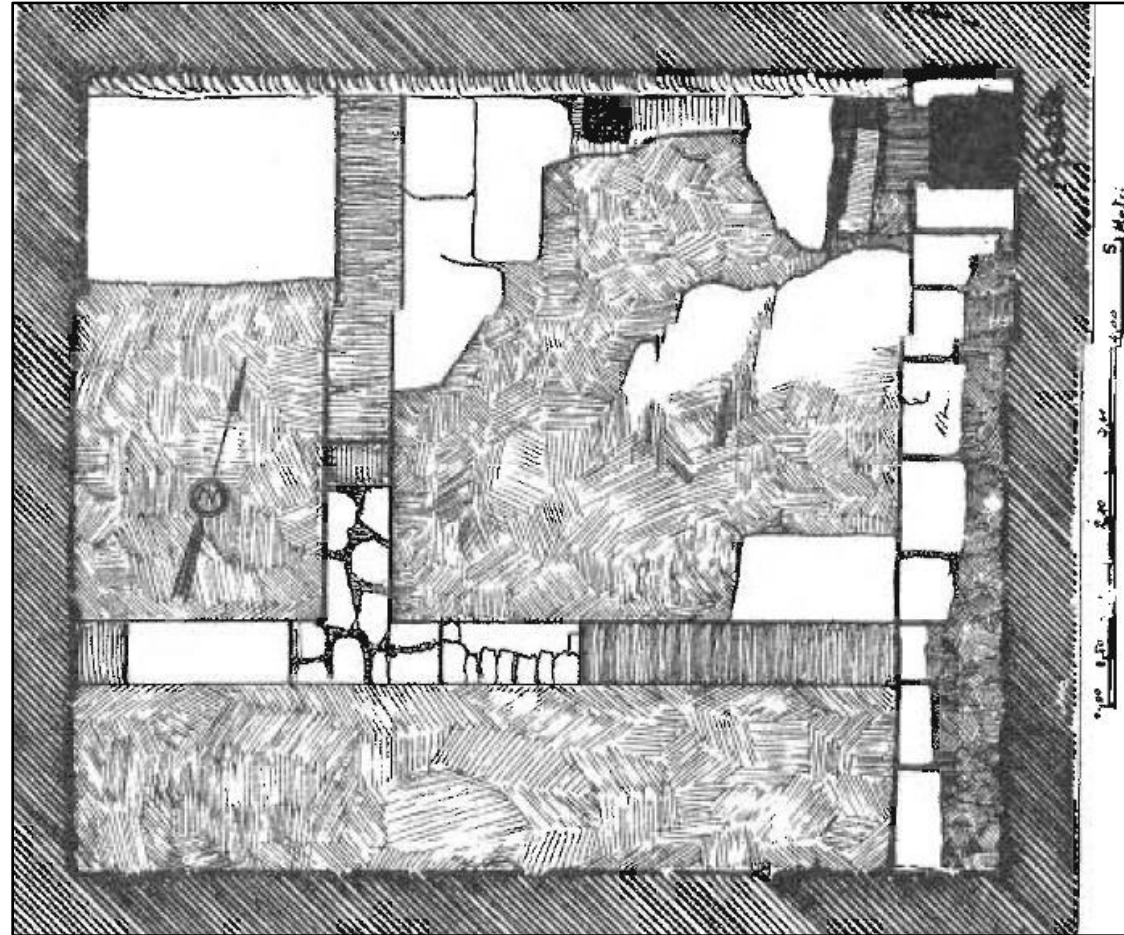
Mustapha Pasha necropolis. Hypogeum (IV). *Loculus*-chamber south of the peristyle; pre-restoration (Site 160. Adriani 1936: Pl. XXIII, Fig. 1)

Plate DCXLIV



Mustapha Pasha necropolis. Vertical arm: hypogea (III; IV; V; VI; VII) and *sondage* (α)  
Plan; after O. Abate (Site 160. Adriani 1936: Pl. XXXV. Cropped; labels added by author)

Plate DCXLV



Mustapha Pasha necropolis. Remnants of Hypogeum (VI)

Plan; after O. Abate (Site 160. Adriani 1936: 65, Fig. 28)

Plate DCXLVI




**Mustapha Pasha necropolis. Hypogeum (VIII): The Great Peristyle Tomb**  
**Relative location to Adriani's complex. Satellite image (Site 160. Google Earth © 2018)**

Plate DCXLVIIa



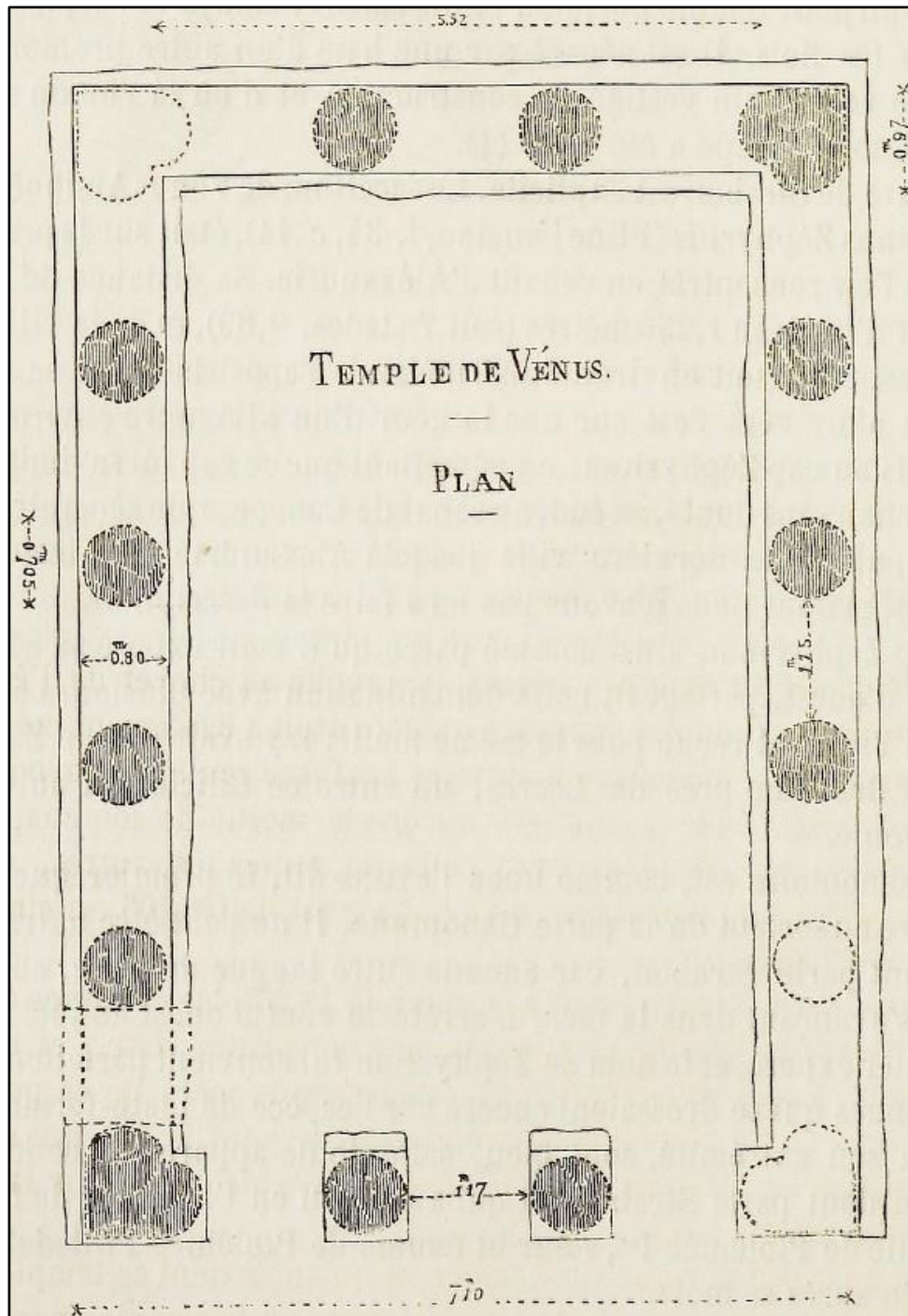
**Mustapha Pasha necropolis. Hypogeum (VIII): The Great Peristyle Tomb  
Courtyard and Doric colonnade (Site 160. Adriani 2000: Tav. XXV)**

Plate DCXLVIIb



Mustapha Pasha necropolis. Hypogeum (VIII): The Great Peristyle Tomb  
Details of the Doric entablature (Site 160. Adriani 2000: Tav. XXVI, Fig. 2)


Plate DCXLVIIIa



Stanley. Funerary monument. Plan  
(Site 161. Ceccaldi 1869: 270, Fig. 1)




Plate DCXLVIIIb



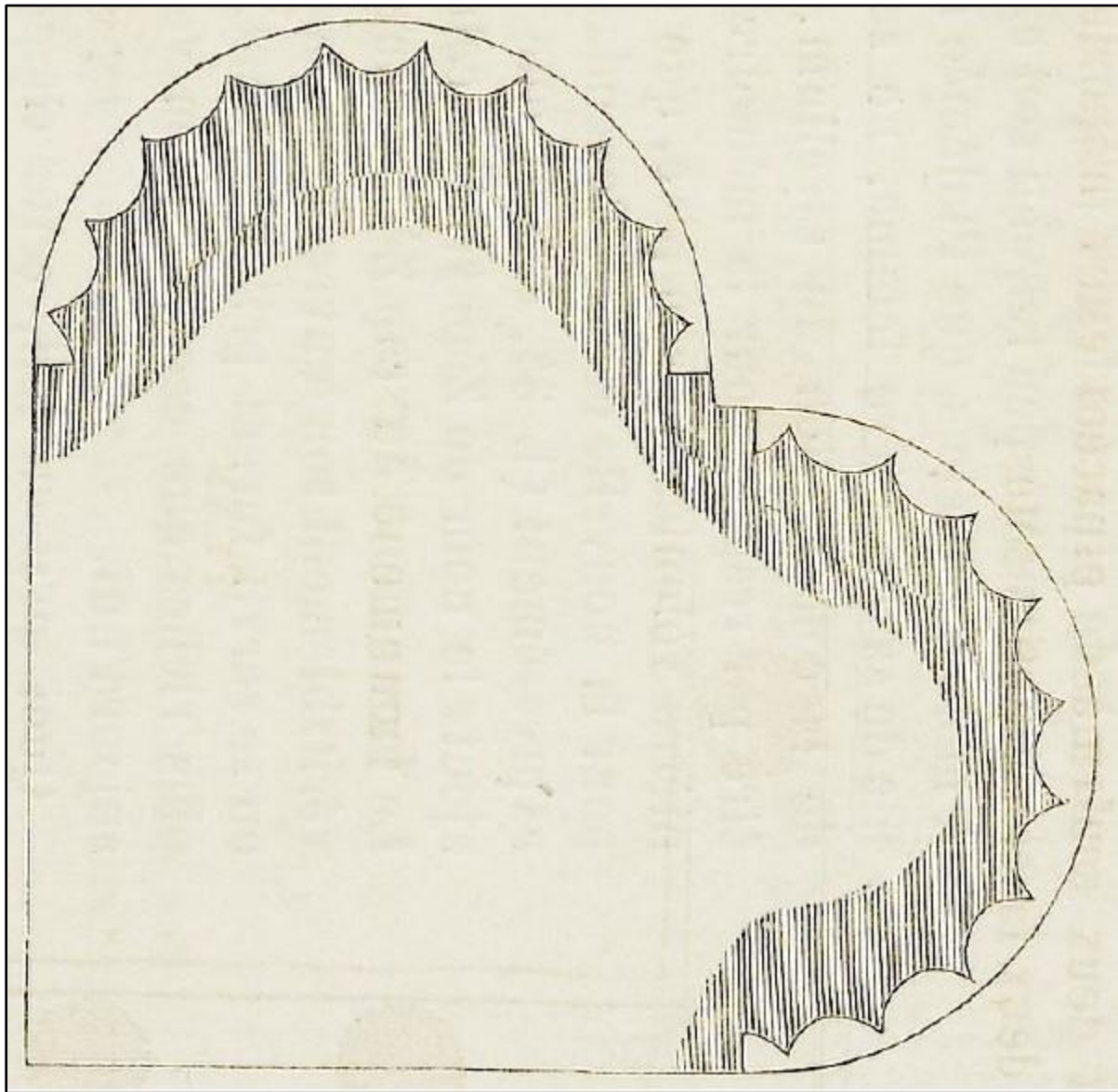
Stanley. Funerary monument. Sketch; after  
E. Simond (Site 161. Botti and Simond 1899: 58)

Plate DCXLIXa



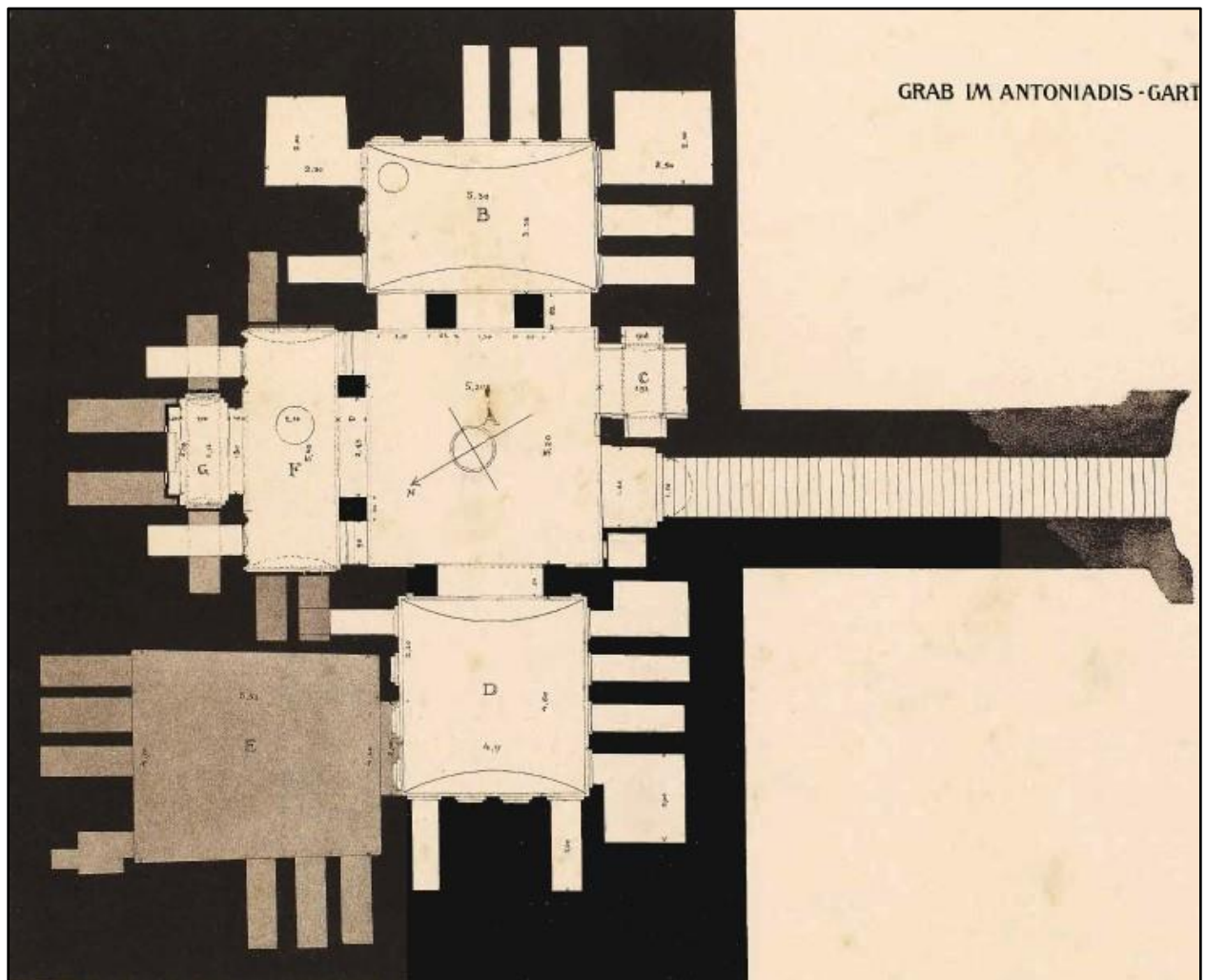
Stanley. Funerary monument. Partially-fluted Doric column, and section (Site 161. Ceccaldi 1869: 272, Fig. 3)

Plate DCXLIXb



**Stanley. Funerary monument**  
**Heart-shaped column. Section**  
**(Site 161. Ceccaldi 1869: 271, Fig. 2)**

Plate DCLa



Smouha. Antoniadis Gardens. Thiersch's hypogeum

Plan (Site 162. Thiersch 1904: Taf. IV)

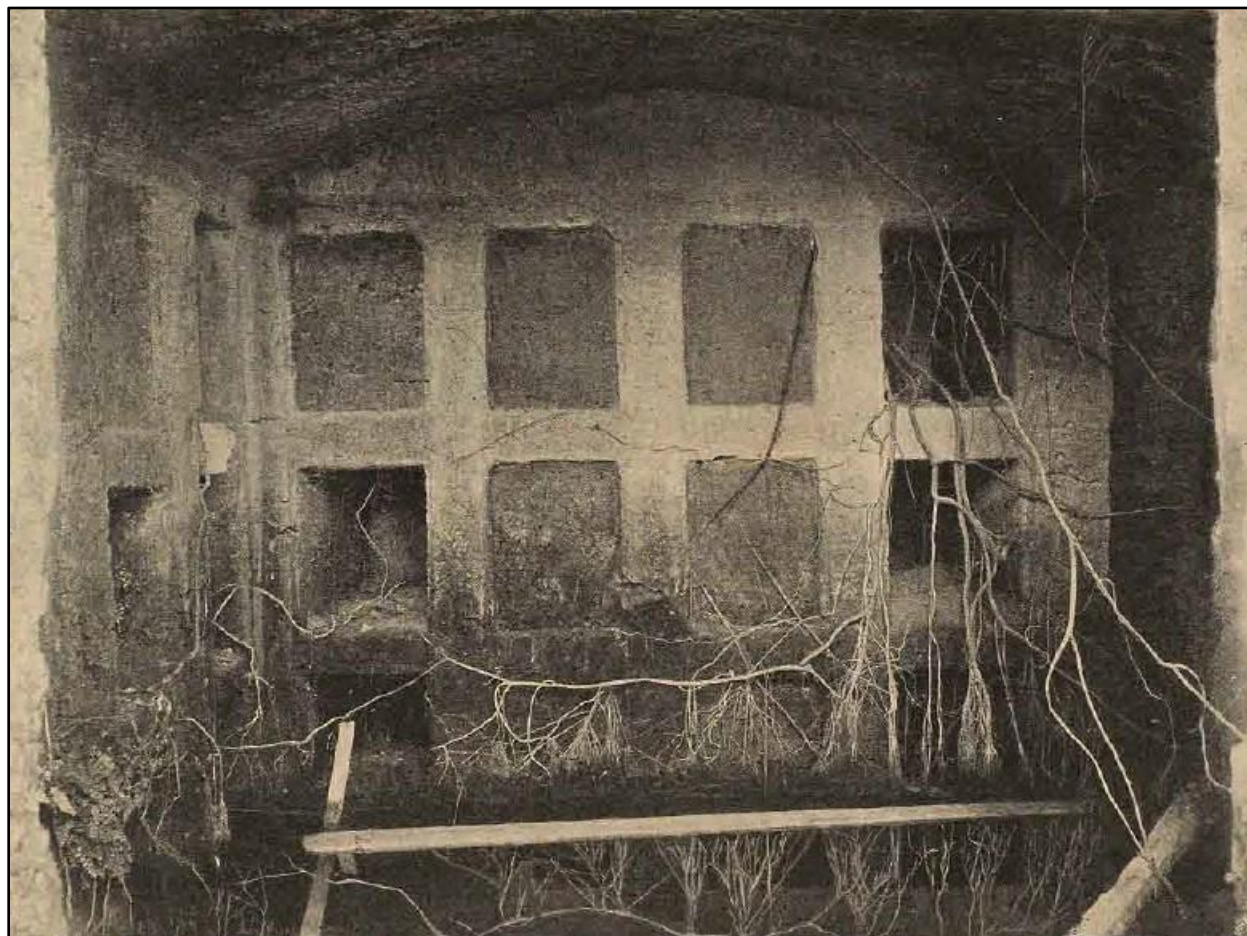
Plate DCLb



Smouha. Antoniadis Gardens. Thiersch's hypogeum


Section (Site 162. Thiersch 1904: Taf. V)

Plate DCLI




Smouha. Antoniadis Gardens. Thiersch's hypogeum  
*Loculus*-chamber (D) (Site 162. Thiersch 1904: 7, Abb. 5)

Plate DCLIIa



Smouha. Antoniadis Gardens. Thiersch's hypogeum. In the *atrium* (A),  
looking NE. towards the vestibule (F) (Site 162. Thiersch 1904: 8, Abb. 6)

Plate DCLIIb



Smouha. Antoniadis Gardens. Thiersch's hypogeum. In the *atrium* (A), looking NE. towards the vestibule (F); reconstruction (Site 162. Thiersch 1904: Taf. VI)

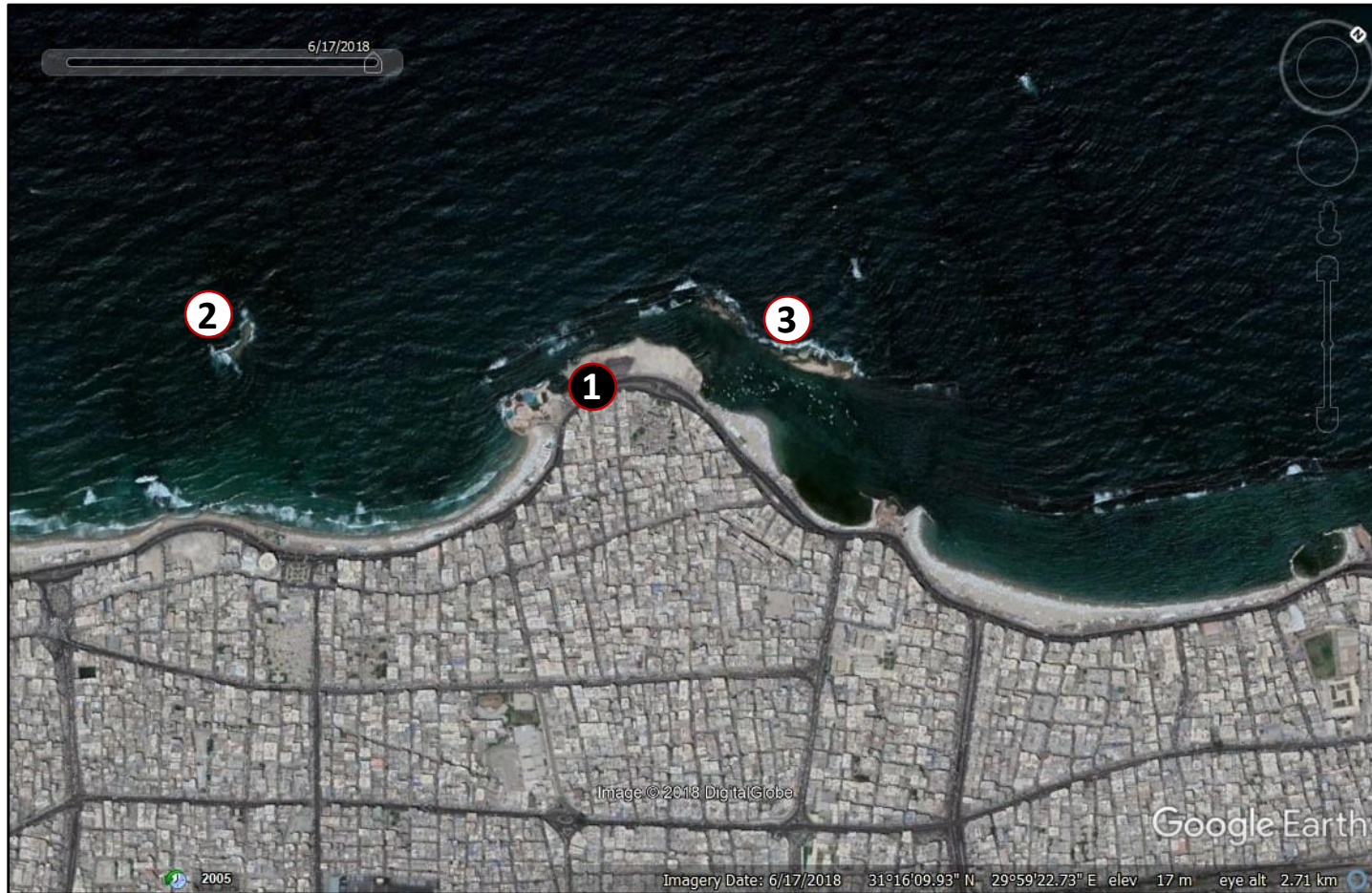


Plate DCLIII



Smouha. Antoniadis Gardens. Thiersch's hypogeum. View of the κλίνη-alcove (G) and its ἀγαθοδαίμων (Site 162. Thiersch 1904: 9, Abb. 7)

Plate DCLIV




**Sidi Bishr. Bir Masoud (1); el-Dahab (2); Gabr el-Khur: aka Miami (3)**  
**Satellite image (Site 163. Google Earth © 2018. Labels added by author)**

Plate DCLVa




Sidi Bishr. Bir Masoud (1); Gabr el-Khur: aka Miami (3). Satellite image (Site 163. Google Earth © 2018. Labels added by author)

Plate DCLVb



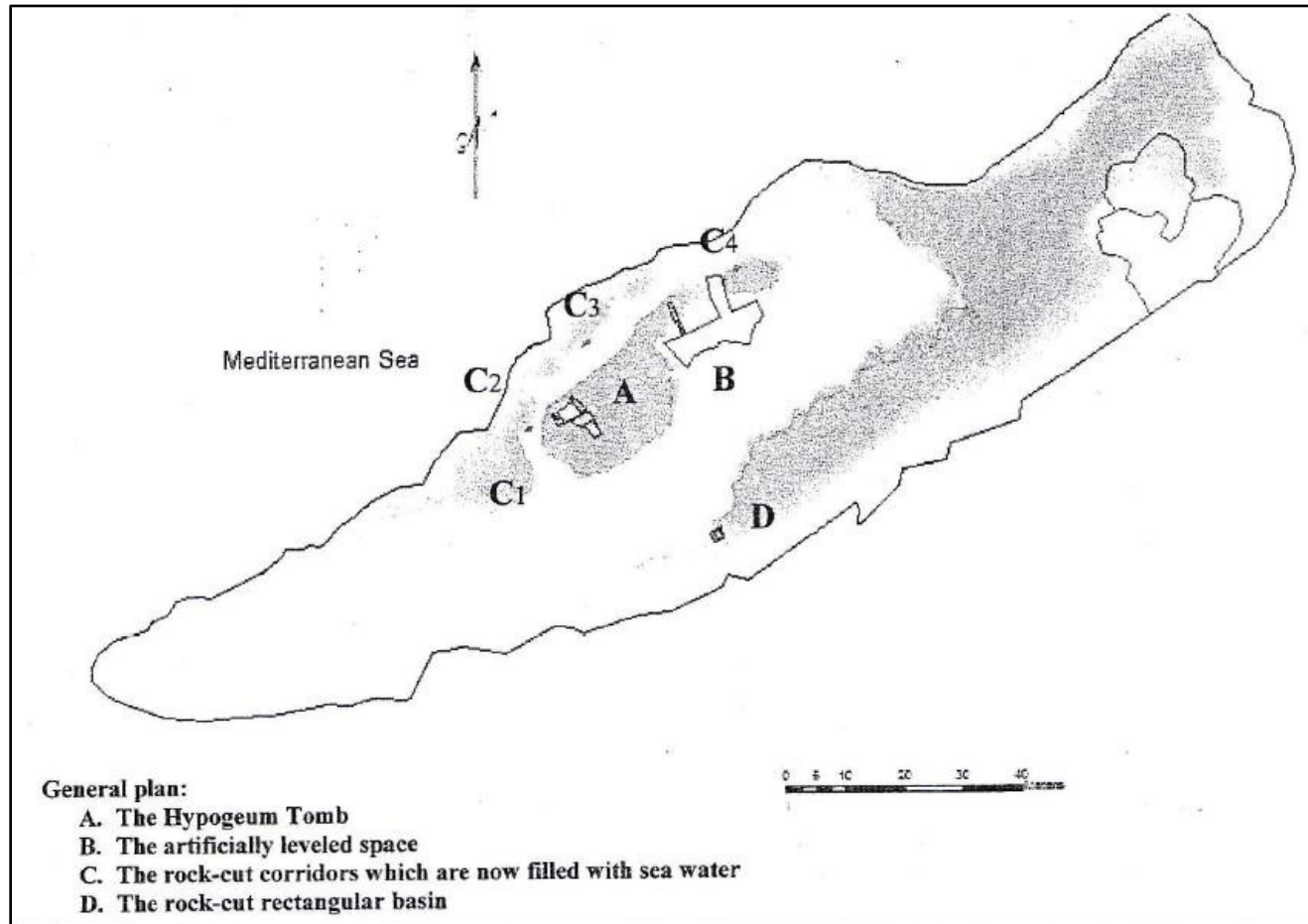
Sidi Bishr. Bir Masoud. Remnants of a rock-cut hypogeum. Light-shaft (A) and entrance (B); after Kyriakos Savvopoulos (Site 163. Tzalas 2015: 359, Fig. 13)

Plate DCLVIa



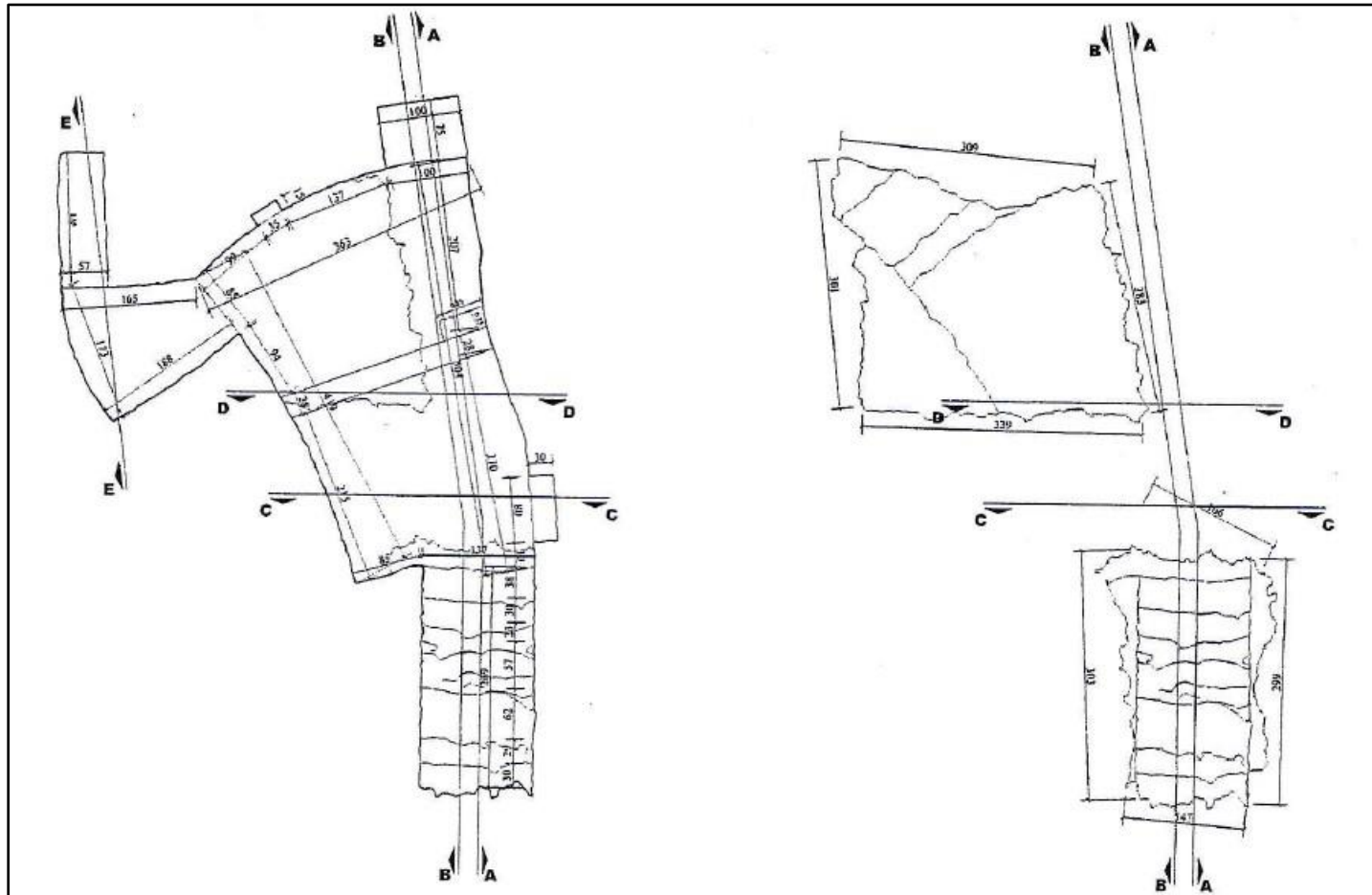
Sidi Bishr. Gabr el-Khur Islet: aka Miami  
Satellite image (Site 163. Google Earth © 2018)

Plate DCLVIb



Sidi Bishr. Gabr el-Khur Islet. General Plan  
(Site 163. © HIAMAS; Tzalas 2012: 135, Fig. 8)

Plate DCLVII



Sidi Bishr. Gabr el-Khur Islet. Hypogeum (A). General plan (Site 163. © HIAMAS; Tzalas 2012: 138, Fig. 10)

Plate DCLVIII



Sidi Bishr. Gabr el-Khur Islet. Hypogeum (A). Access-staircase

(Site 163. © HIAMAS; Tzalas 2012: 137, Fig. 9a)




Plate DCLIXa



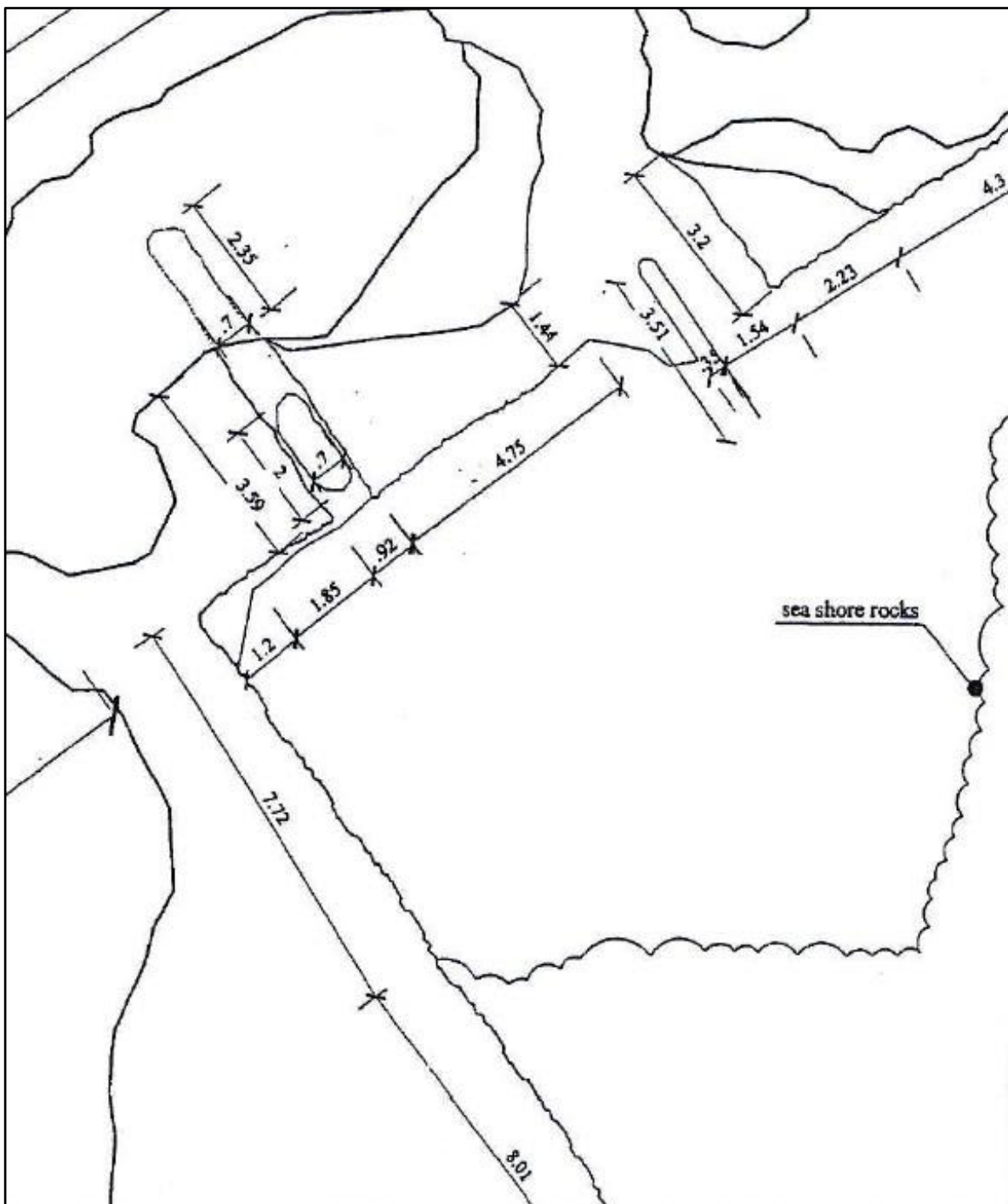
Sidi Bishr. Gabr el-Khur Islet. Hypogeum (A). General view of the antechamber (Site 163. © HIAMAS; Tzalas 2012: 137, Fig. 9b)

Plate DCLIXb



Sidi Bishr. Gabr el-Khur Islet. Hypogeum (A). View of the antechamber and the entrance to the nucleus (Site 163. © HIAMAS; Tzalas 2012: 137, Fig. 9c)


Plate DCLX



Sidi Bishr. Gabr el-Khur Islet. Plan of levelled-space (B)

(Site 163. © HIAMAS; Tzalas 2012: 139, Fig. 11)

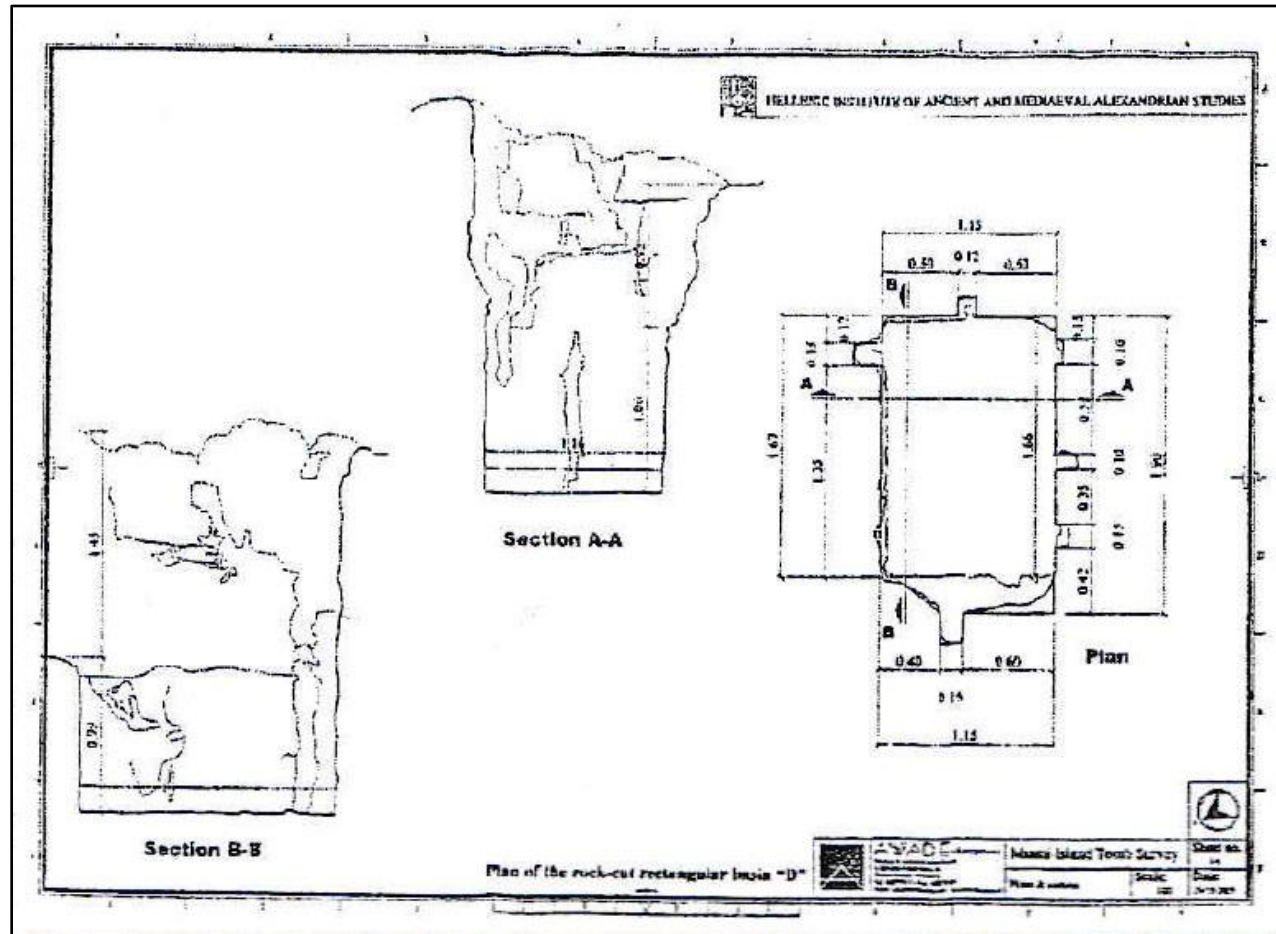
Plate DCLXI



Sidi Bishr. Gabr el-Khur Islet. View of rock-cut corridor (C4)

(Site 163. © HIAMAS; Tzalas 2012: 140, Fig. 12)


Plate DCLXII



Sidi Bishr. Gabr el-Khur Islet. Rock-cut, rectangular basin (D)


Plan and section (Site 163. © HIAMAS; Tzalas 2012: 140, Fig. 15)

Plate DCLXIIIa



Sidi Bishr. Gabr el-Khur Islet. View of the rock-cut, rectangular basin (D) before reaching groundwater-level (Site 163. © HIAMAS; Tzalas 2012: 140, Fig. 14)

Plate DCLXIIIb



Sidi Bishr. Gabr el-Khur Islet. View of the rock-cut, rectangular basin (D) after reaching groundwater-level. Deep, narrow ridges on the eastern and southern walls

(Site 163. © HIAMAS; Tzalas 2012: 140, Fig. 13)


Plate DCLXIV



Relative location of Bir Masoud (1) to Alexandria (2), Canopus (3), and Abu Qir Lake (4). Description de l'Égypte (1798-99) (Site 163. Imperial Edition 1809-22. Carte Topographique de l'Égypt, 1818: Alexandrie, F<sup>l</sup>e 37. Cropped; labels added by author)



Plate DCLXVa



**el-Montazah. el-Montazah Bay in 1925; looking east towards  
el-Salamlek Palace (Site 164. Breccia 1926: Tav. XLVIII, Fig. 1)**

Plate DCLXVb



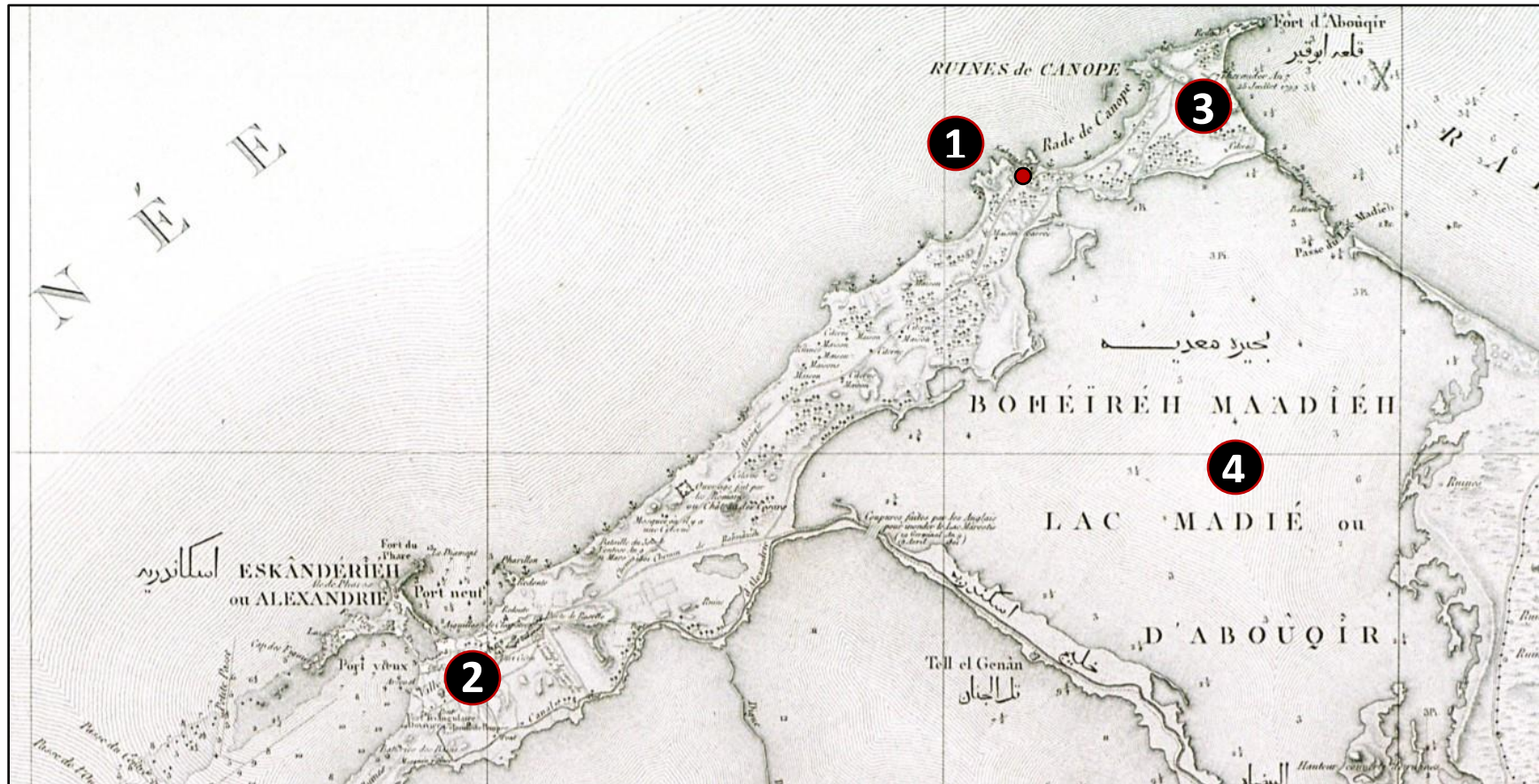
**el-Montazah. el-Montazah Bay in 1925; looking west towards the site of el-Haramlek Palace (Site 164. Breccia 1926: Tav. XLVIII, Fig. 2)**

Plate DCLXVIa



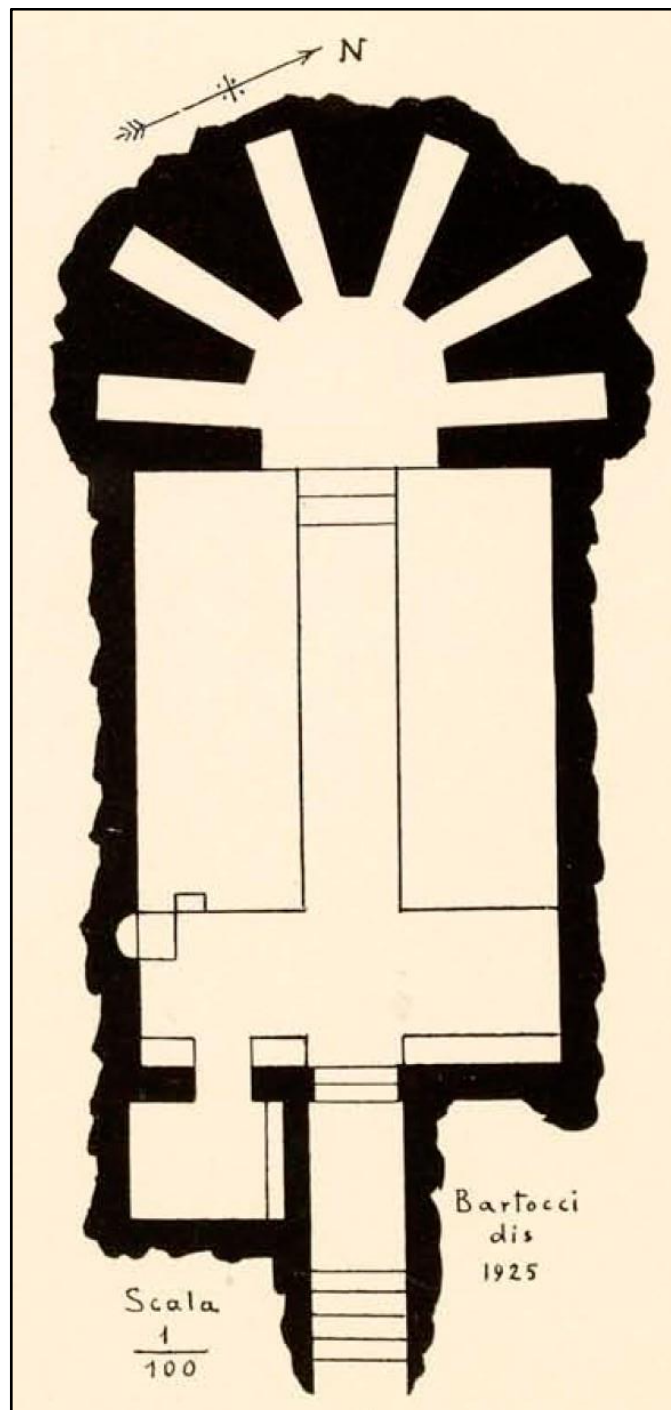
**Relative location of el-Montazah (1) to Canopus (3) and the now-desiccated Abu Qir Lake: agricultural land (4). Satellite image (Site 164. Google Earth © 2018)**

Plate DCLXVIb



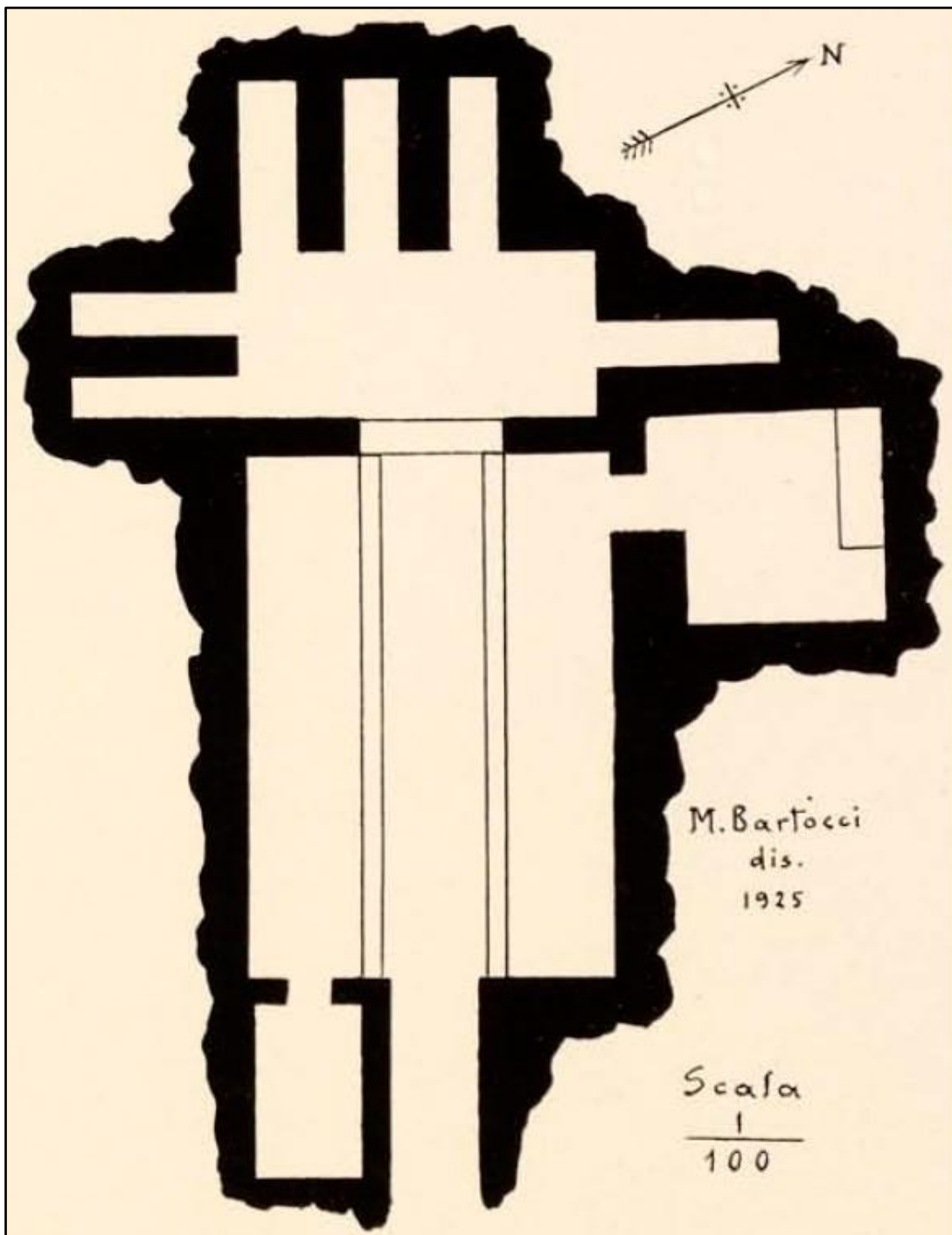
Relative location of el-Montazah (1) to Alexandria (2), Canopus (3), and Abu Qir Lake (4). Description de l'Égypte (1798-99) (Site 164. Imperial Edition 1809-22. Carte Topographique de l'Égypt, 1818: Alexandrie, F<sup>l</sup>e 37. Cropped; labels added by author)

Plate DCLXVIIa




el-Montazah. el-Montazah Bay. Hypogeum (I). Plan;  
after M. Bartocci (Site 164. Breccia 1926: Tav. L, Fig. 2)

Plate DCLXVIIb



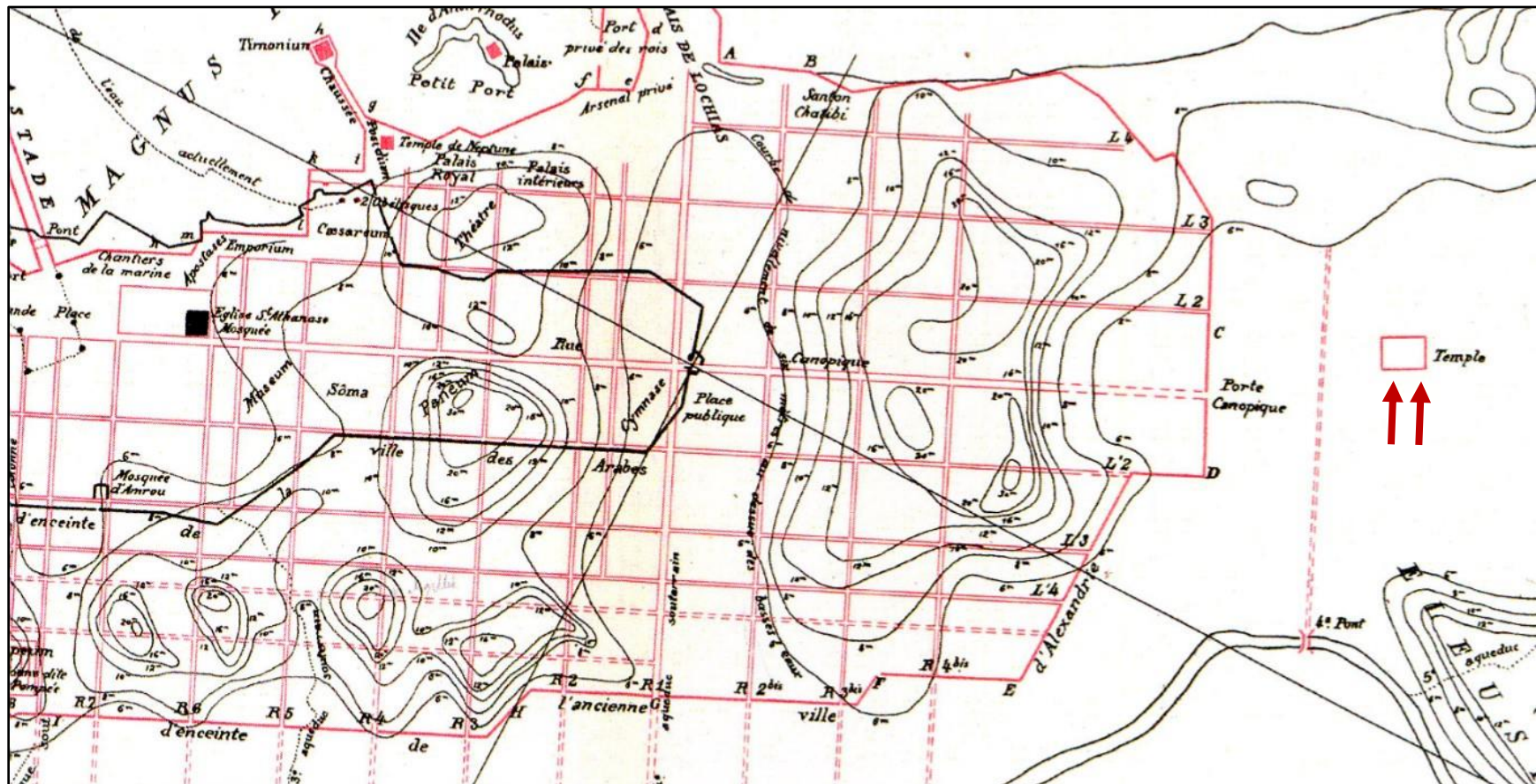
el-Montazah. el-Montazah Bay. Hypogeum (II). Plan;  
after M. Bartocci (Site 164. Breccia 1926: Tav. L, Fig. 3)

Plate DCLXVIII



Mustapha Pasha. Enclosure of a Roman *castrum* (Site 165. Pococke 1743: Plate V, Fig. E)

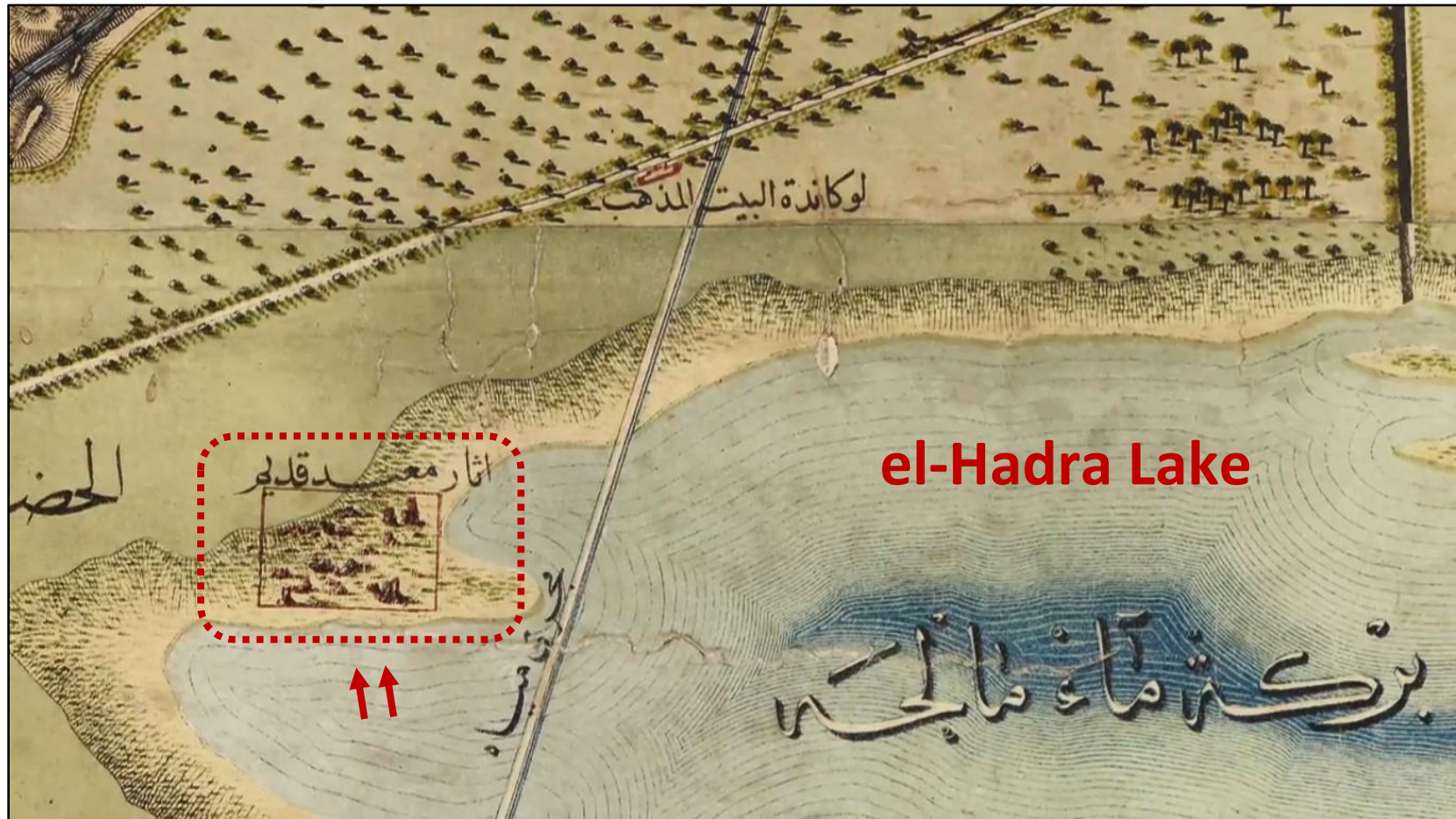
Plate DCLXIXa



Smouha. Location of the Eleusinian temple on el-Falaki's 1866 *carte* of the ancient city (Site 166. Jondet 1921: Pl. XXXVII. Cropped; labels added by author)



Plate DCLXIXb



Smouha. Location of the Eleusinian temple on el-Falaki's 1865 *carte* of the modern city  
(Site 166. Mahmoud-Bey 1865. *Carte d'Alexandrie en 1865*. Cropped; labels added by author)

Plate DCLXXa



Smouha. Fragment of a colossal statue: female figure. Musée Royal de Mariemont, Belgium; Inv. No. B.505.1 (E. 49); after Michel Lechien (Site 166. musee-mariemont.be)

Plate DCLXXb



Smouha. Fragment of a colossal statue: two clasped hands. Musée Royal de Mariemont, Belgium; Inv. No. B.505.2 (E. 49); after Michel Lechien (Site 166. [musee-mariemont.be](http://musee-mariemont.be))

Plate DCLXXIa




Smouha. Fragment of a colossal statue: male figure. Graeco-Roman Museum, Alexandria; Inv. No. 11275 (transferred to Kom el-Shuqafa); after Marie-Cécile Bruwier (Site 166. [musee-mariemont.be](http://musee-mariemont.be))

Plate DCLXXIb



**Smouha. Fragment of a colossal statue: the left leg of a male figure  
Graeco-Roman Museum, Alexandria; after Marie-Cécile Bruwier  
(Site 166. musee-mariemont.be)**

Plate DCLXXIIa



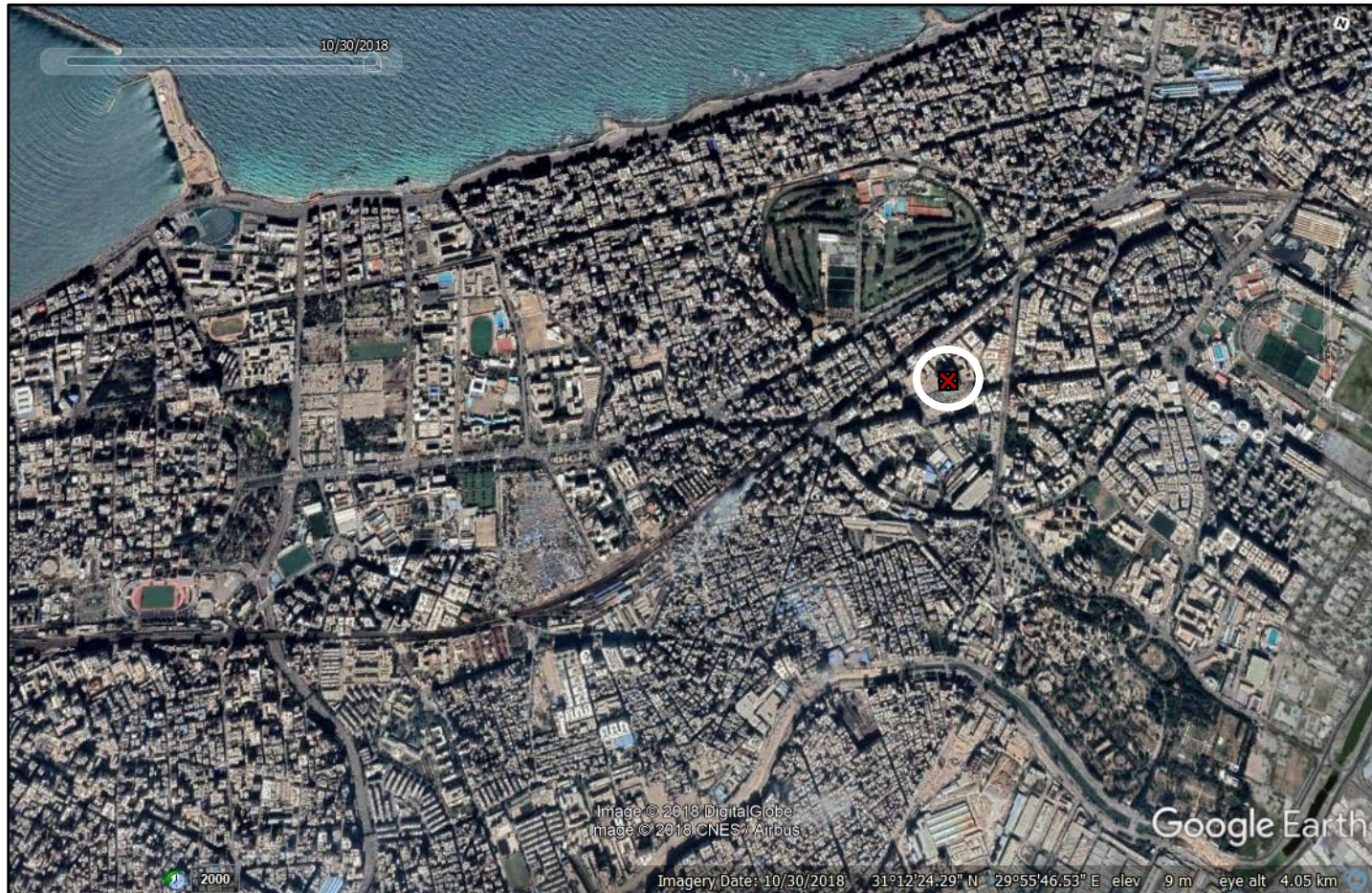
Smouha. Portrait of Ptolemaic rulers in pharaonic guise  
Reconstruction; after Pierre Gilbert (Site 166. musee-mariemont.be)

Plate DCLXXIib



Smouha. The head and fragmentary leg of a male figure, *in situ*; transported ca. 1901-07 to the Graeco-Roman Museum of Alexandria. The GRM archives (Site 166. [musee-mariemont.be](http://musee-mariemont.be))

Plate DCLXXIIIa



Smouha. Fawzi Moaz and Tut-Ankh-Amun. Localisation of the Eleusinian temple (✘) within the modern district of Smouha. Satellite image (Site 166. Google Earth © 2018)



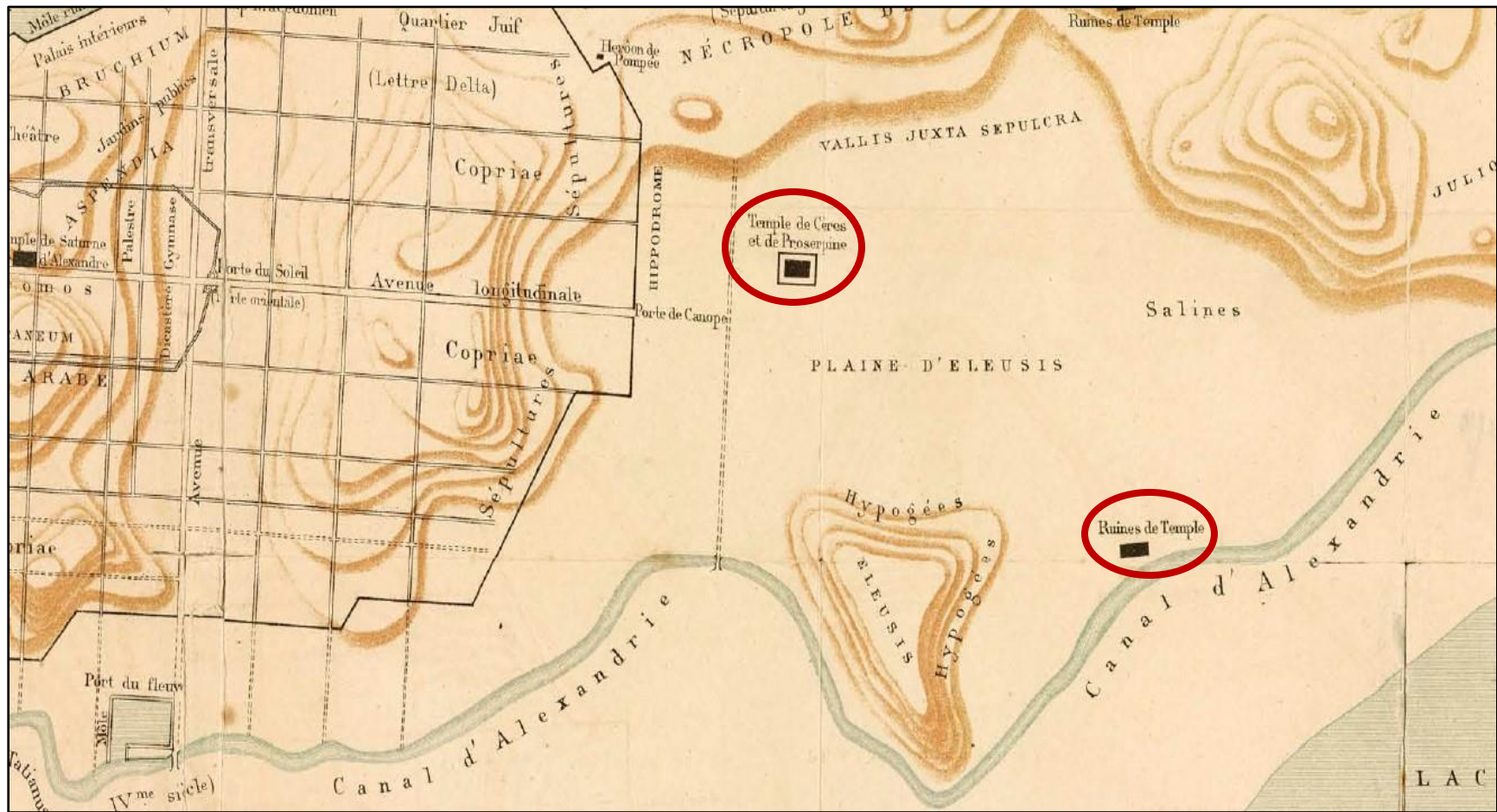
Plate DCLXXIIIb



Smouha. Localisation of the Eleusinian temple (☒) on Saint-Genis' 1822 *carte*. Description de l'Égypte (1798-99)

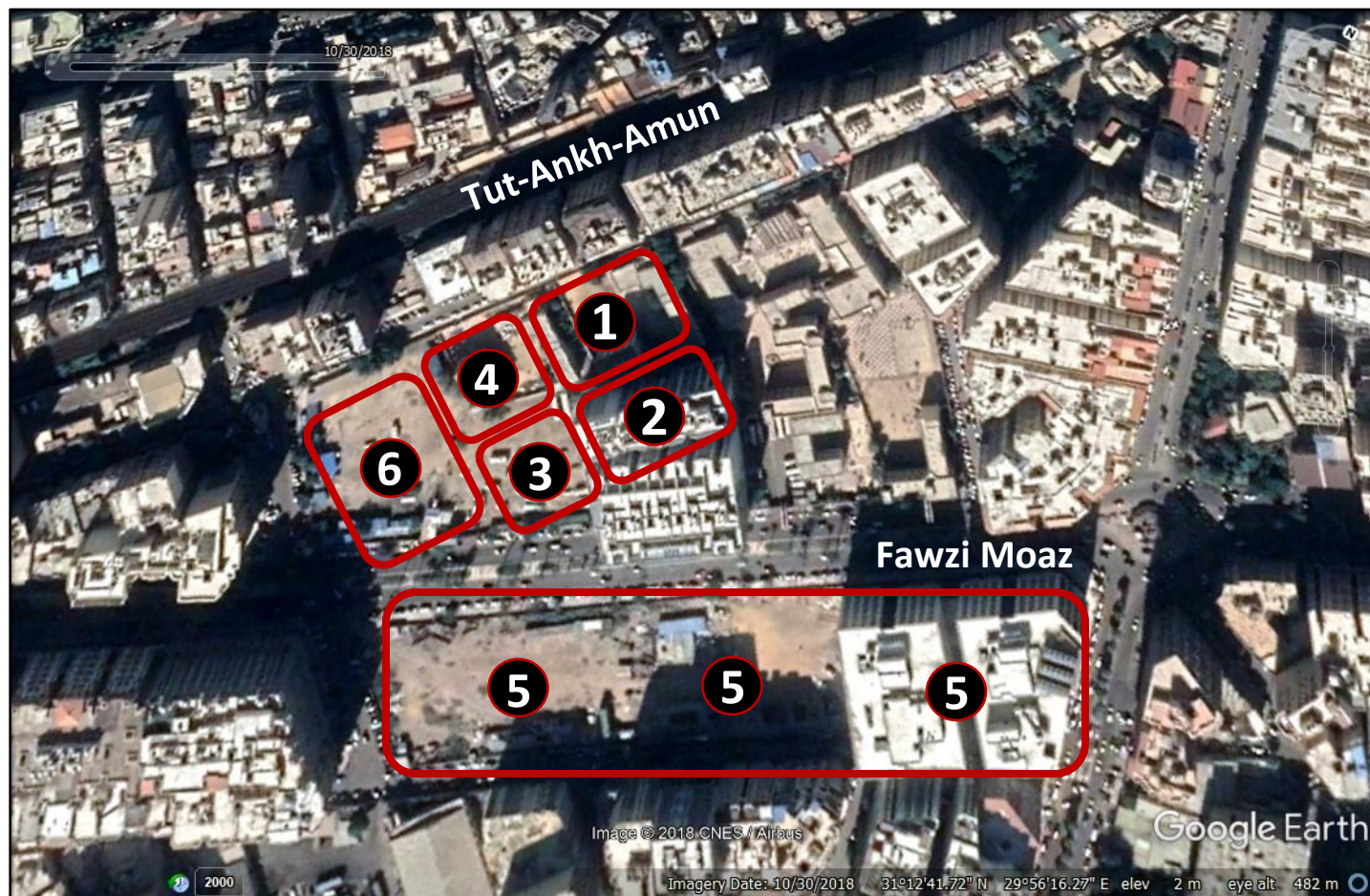
(Site 166. Imp. Ed. 1809-22. Antiquities V, 1822, Carte Générale des Côte, Rades, Ports, Ville et Environs d'Alexandrie: Pl. 31. Cropped)

Plate DCLXXIV



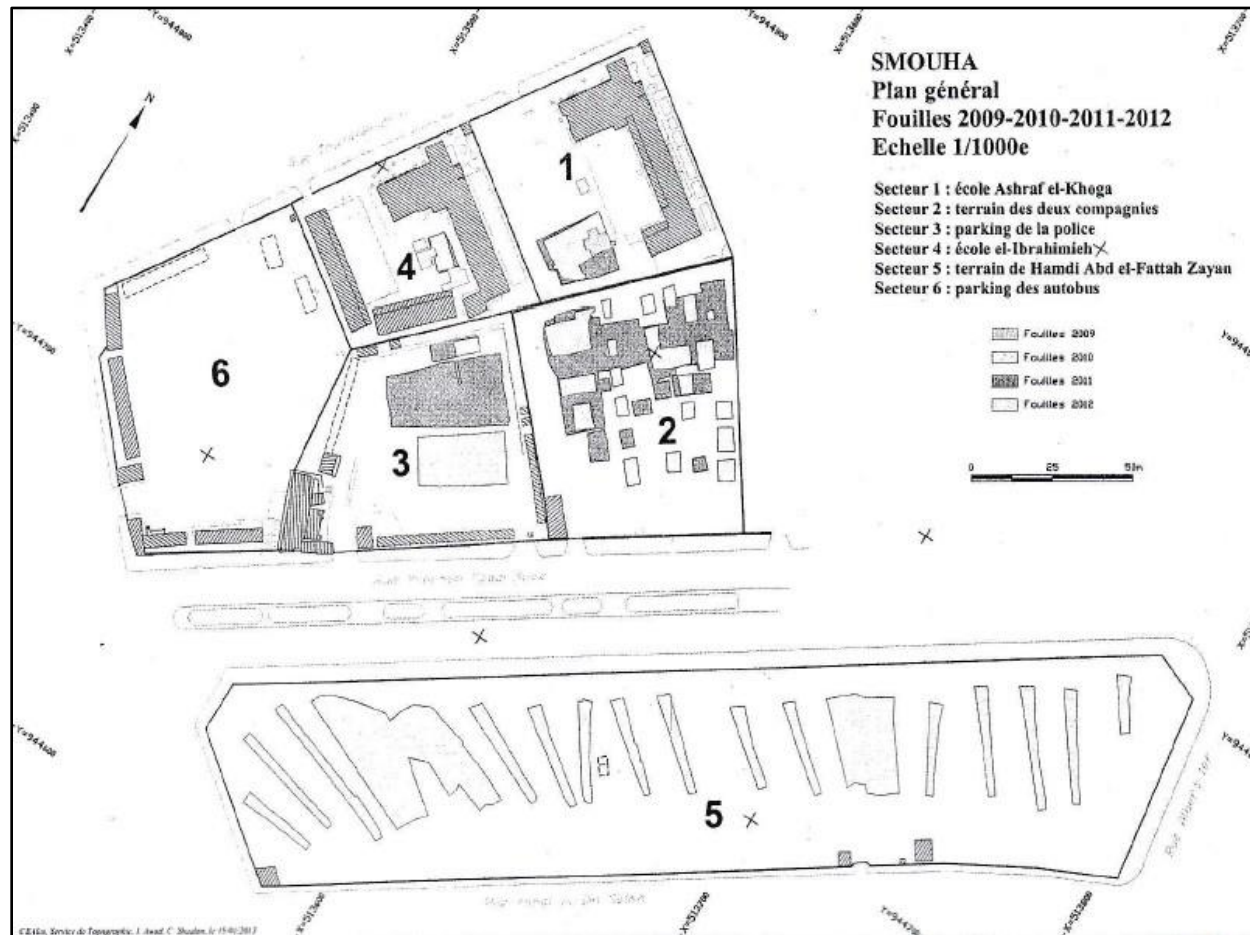
Smouha. Location of two Eleusinian temples on Neroutsos' 1888 map (Site 166. Neroutsos 1888: Alexandrie Ancienne. Cropped)

Plate DCLXXVa



Smouha. Fawzi Moaz and Tut-Ankh-Amun. Plots (1-6) surveyed by the Musée Royal de Mariemont and the CEALex. Satellite image (Site 166. Google Earth © 2018. Labels added by author)

Plate DCLXXVb



Smouha. Fawzi Moaz and Tut-Ankh-Amun. General plan of surveyed plots (1-6) (2009-2012) on either side of Fawzi Moaz (Site 166. © CEALex, C. Shaalan, I. Awad; Bruwier 2014: 29, Fig. 13)

Plate DCLXXVc



Smouha. Fawzi Moaz and Tut-Ankh-Amun. Aerial view of surveyed area on either side of Fawzi Moaz (Site 166. © CEALex, V. Euverte; Bruwier 2014: 29, Fig. 12)

Plate DCLXXVd



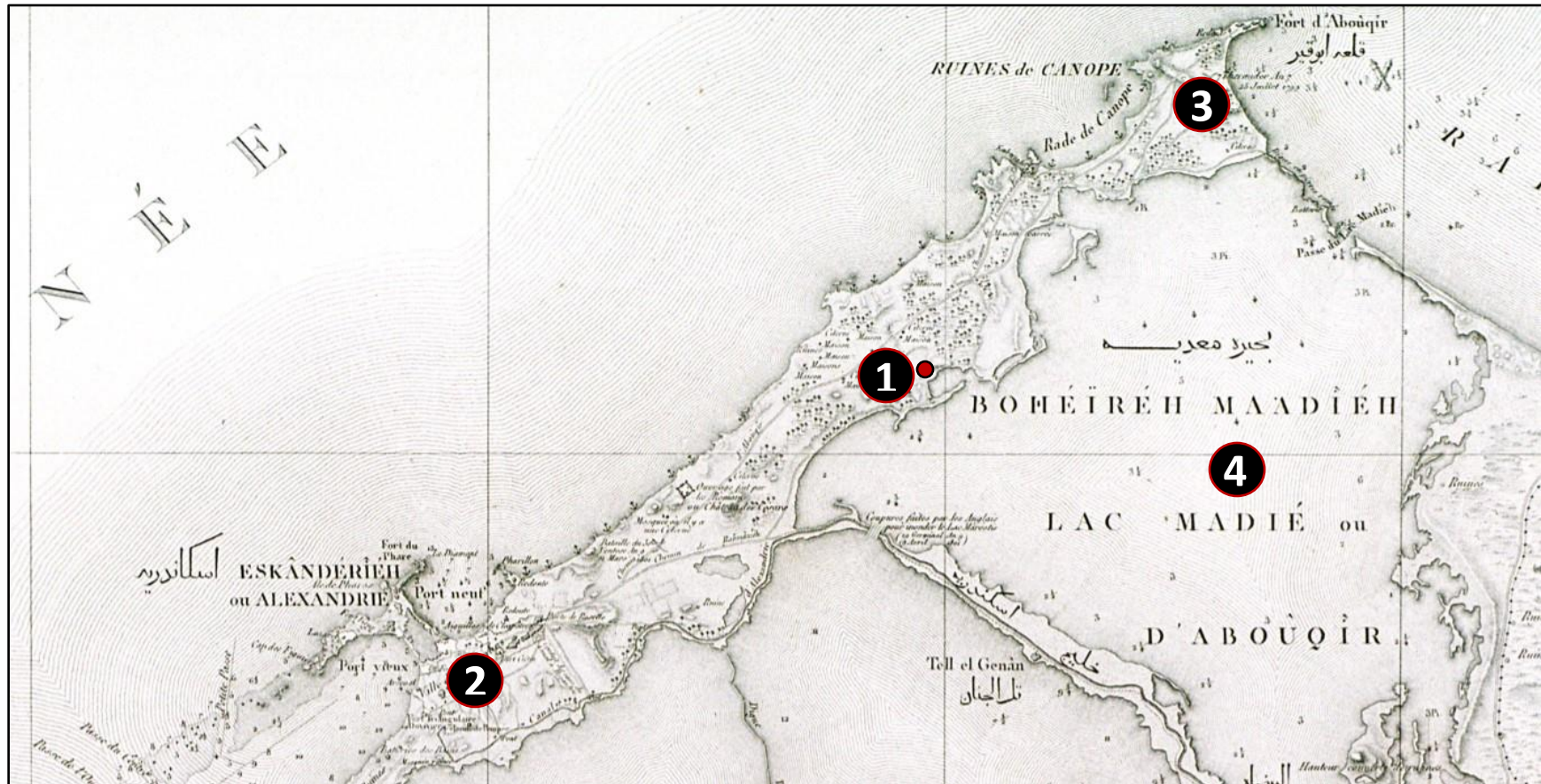
Smouha. Fawzi Moaz and Tut-Ankh-Amun. Excavation plan  
(2009-2012) (Site 166. © CEALex, Fr. Choël; Bruwier 2014: 30, Fig. 14)

Plate DCLXXVe



Smouha. Fawzi Moaz and Tut-Ankh-Amun. Clearing a dismantled, granite colonnade on plot (2) (Site 166. © CEALex-CNRS, J.-Y. Empereur; Bruwier 2016: 39, Fig. 2)

Plate DCLXXVI



Relative location of Ras el-Soda (1) to Alexandria (2), Canopus (3), and Abu Qir Lake (4). Description de l'Égypte (1798-99) (Site 168. Imperial Edition 1809-22. Carte Topographique de l'Égypt, 1818: Alexandrie, F<sup>l</sup>e 37. Cropped; labels added by author)

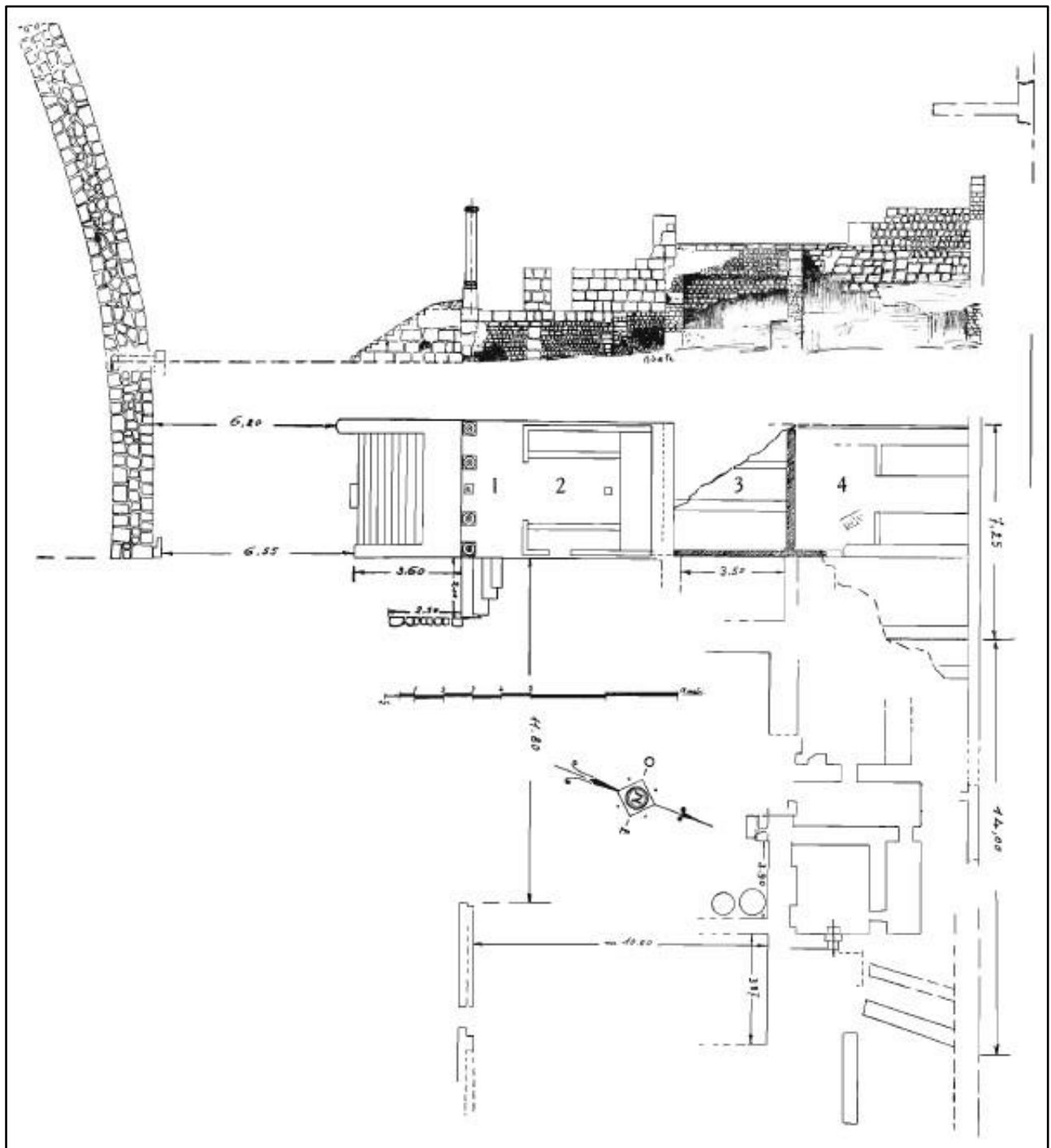


Plate DCLXXVII



Ras el-Soda (1): Sidi Bishr Qibly. Relative location to Bir Masoud (2), el-Montazah (3), and the desiccated Abu Qir (el-Maadiya) Lake (4): presently, agricultural land. Satellite image (Site 168. Google Earth © 2018)

Plate DCLXXVIIIa



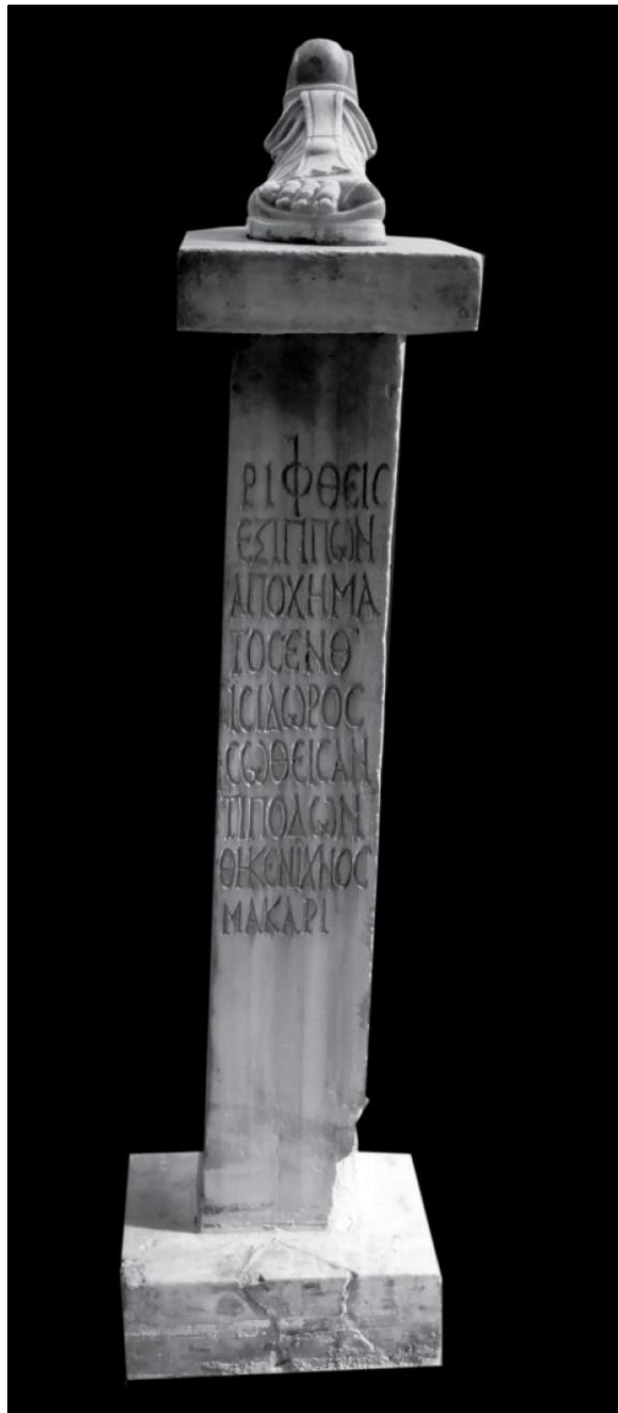
Sidi Bishr Qibly. Ras el-Soda Sanctuary. General plan and section (Site 168. Adriani 1940a: Fig. 61)

Plate DCLXXVIIIb



Sidi Bishr Qibly. Ras el-Soda Sanctuary  
General view (Site 168. Adriani 1940a: Pl. L)

Plate DCLXXIX




Sidi Bishr Qibly. Ras el-Soda Sanctuary. Votive offering bearing a Greek dedicatory  
GRM, Inv. No. 25788-25789 (Site 168. Savvopoulos and Bianchi 2012: 171, Cat. No. 48f)

Plate DCLXXXa



Sidi Bishr Qibly. Ras el-Soda Sanctuary  
Lateral view (Site 168. Adriani 1940a: Pl. LI, Fig. 2)

Plate DCLXXXb



Sidi Bishr Qibly. Ras el-Soda Sanctuary. Staircase and *pronaos* of the Ionic tetrastyle temple (Site 168. Adriani 1940a: Pl. LI, Fig. 1)

Plate DCLXXXIa



Sidi Bishr Qibly. Ras el-Soda Sanctuary. Marble statuary, *in situ*  
(Site 168. Savvopoulos and Bianchi 2012: 175, Cat. No. 48)

Plate DCLXXXIb



Sidi Bishr Qibly. Ras el-Soda Sanctuary. Marble statuary, *in situ*  
(Site 168. Savvopoulos and Bianchi 2012: 174, Cat. No. 48)



Plate DCLXXXIIa



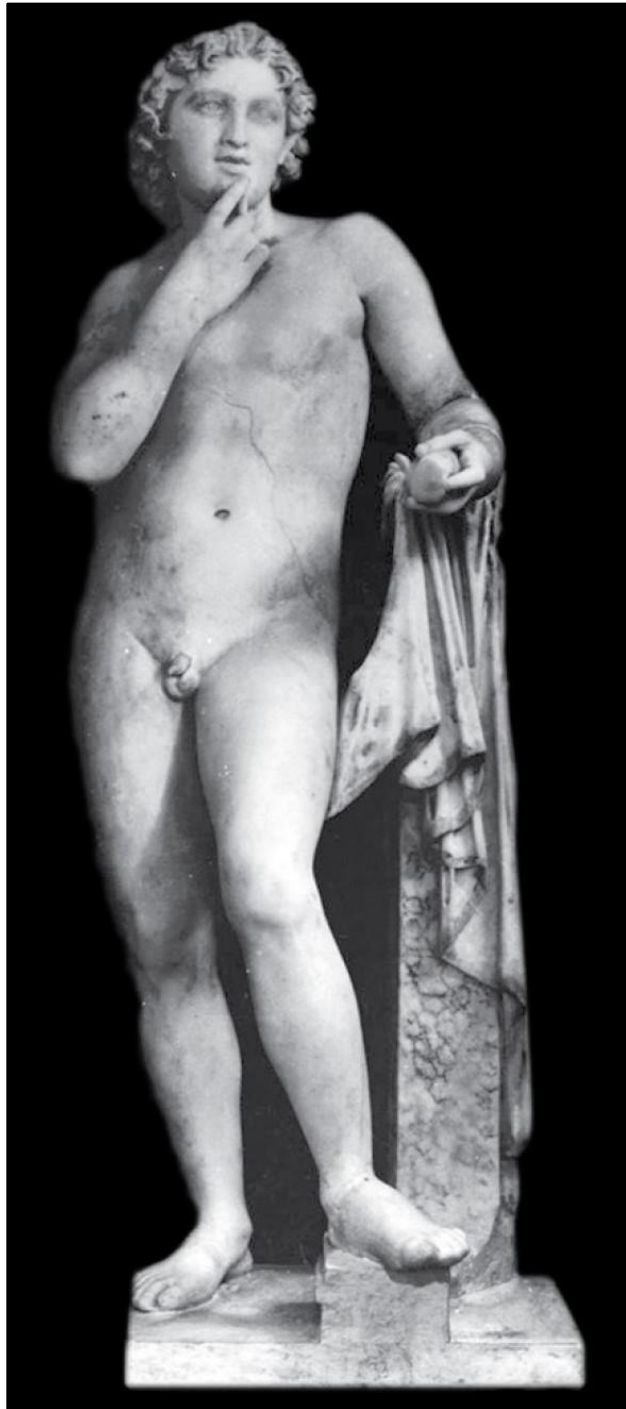
Sidi Bishr Qibly. Ras el-Soda Sanctuary. Statue of Isis. GRM Inv. No. 25783;  
BAAM Serial T0022 (Site 168. Savvopoulos and Bianchi 2012: 165, Cat. No. 48a)

Plate DCLXXXIb



Sidi Bishr Qibly. Ras el-Soda Sanctuary. Statue of Hermanubis. GRM Inv. No. 25785;  
BAAM Serial T0019 (Site 168. Savvopoulos and Bianchi 2012: 167, Cat. No. 48c)

Plate DCLXXXIIIa



Sidi Bishr Qibly. Ras el-Soda Sanctuary. Statue of Harpocrates. GRM Inv. No. 25784;  
BAAM Serial T0018 (Site 168. Savvopoulos and Bianchi 2012: 165, Cat. No. 48b)

Plate DCLXXXIIIb



Sidi Bishr Qibly. Ras el-Soda Sanctuary. Sacrificial altar. GRM Inv. No. 25790-25791;  
BAAM Serial T0023 (Site 168. Savvopoulos and Bianchi 2012: 171, Cat. No. 48g)

Plate DCLXXXIVa



Sidi Bishr Qibly. Ras el-Soda Sanctuary. Osiris-Canopus with a *nemes* headdress  
GRM, Inv. No. 25787 (Site 168. Savvopoulos and Bianchi 2012: 167, Cat. No. 48d)

Plate DCLXXXIVb



Sidi Bishr Qibly. Ras el-Soda Sanctuary. Osiris-Canopus with an *atef* crown  
GRM, Inv. No. 25786 (Site 168. Savvopoulos and Bianchi 2012: 169, Cat. No. 48e)

Plate DCLXXXVa



Sidi Bishr Qibly. Ras el-Soda Sanctuary. Sphinx  
(Site 168. Savvopoulos and Bianchi 2012: 173, Cat. No. 48h)

Plate DCLXXXVb



Sidi Bishr Qibly. Ras el-Soda Sanctuary. Sphinx  
(Site 168. Savvopoulos and Bianchi 2012: 173, Cat. No. 48h)



Plate DCLXXXVIa



**Sidi Bishr Qibly. Ras el-Soda Sanctuary. Relocating the Ionic tetrastyle temple (1) to el-Chatby's Latin Cemeteries (2). Satellite image (Site 168. Google Earth © 2018)**

Plate DCLXXXVIb



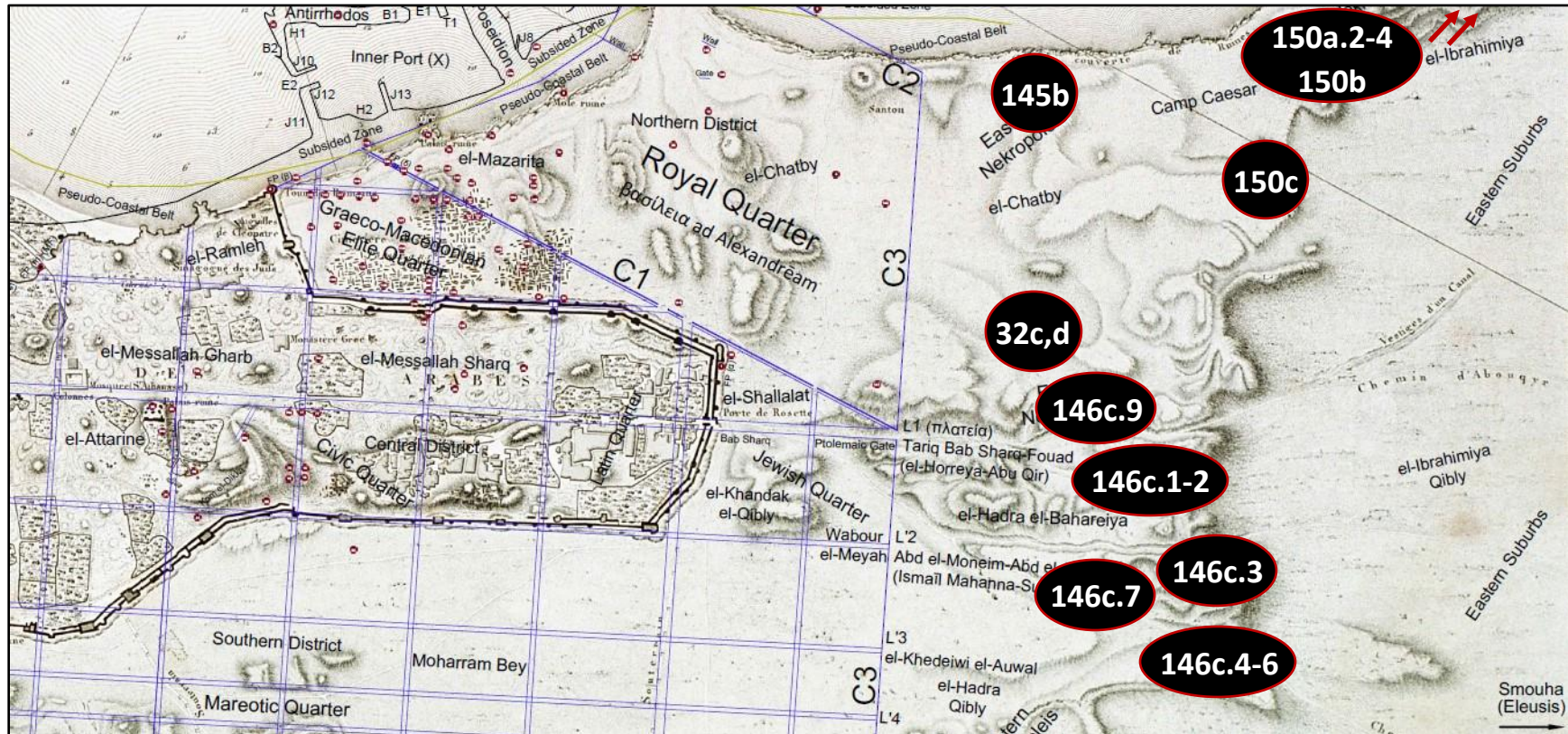
Ionic tetrastyle temple of Ras el-Soda, reconstructed at  
el-Chatby's Latin Cemeteries (Site 168. [antiquities.bibalex.org](http://antiquities.bibalex.org))

Plate DCLXXXVII



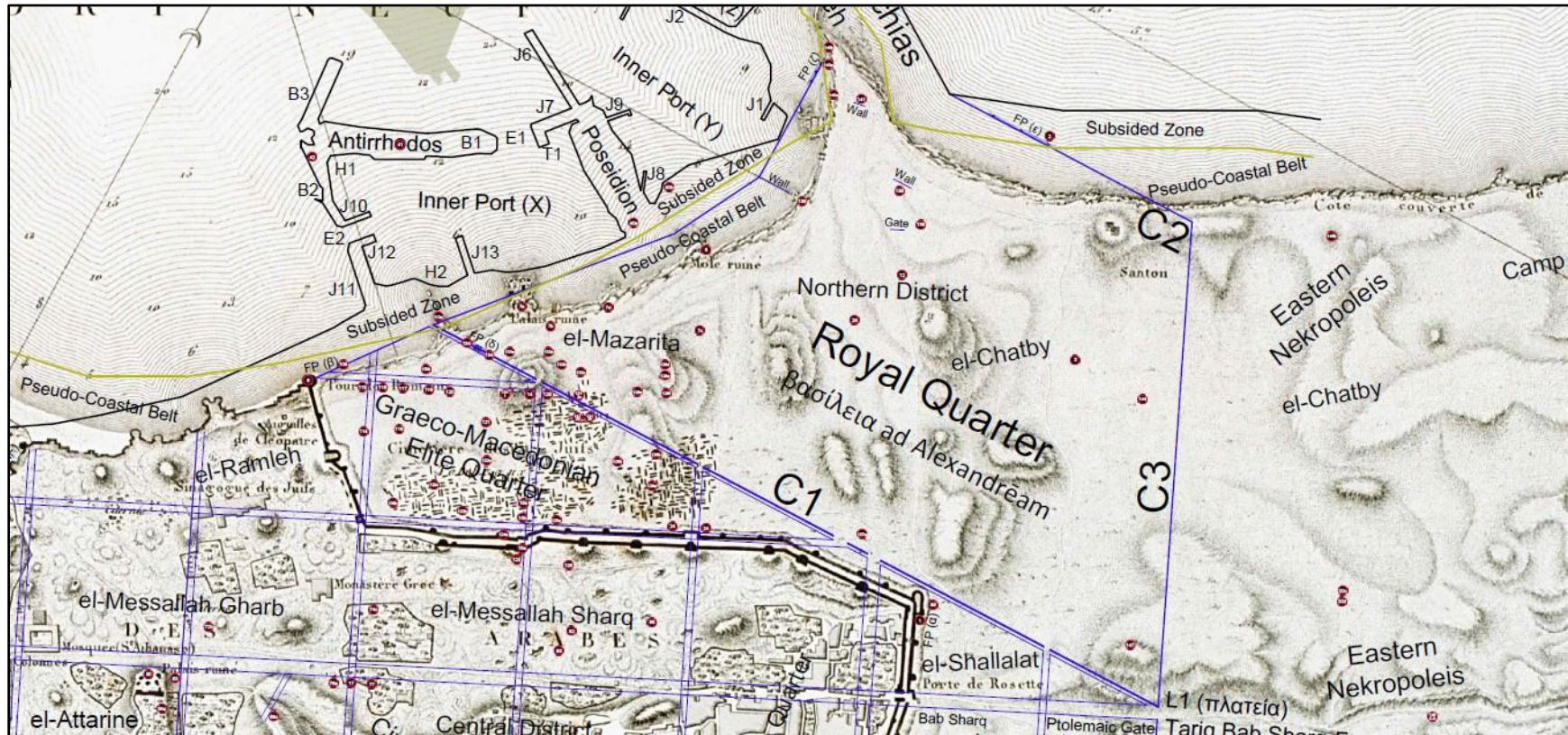
Sidi Bishr. el-Mehammara. Statue of Nilus. GRM, Inv. No. 29448;  
BAAM Serial T0002 (Site 168. Savopoulos and Bianchi 2012: 151, Cat. No. 47a)

Plate DCLXXXVIII



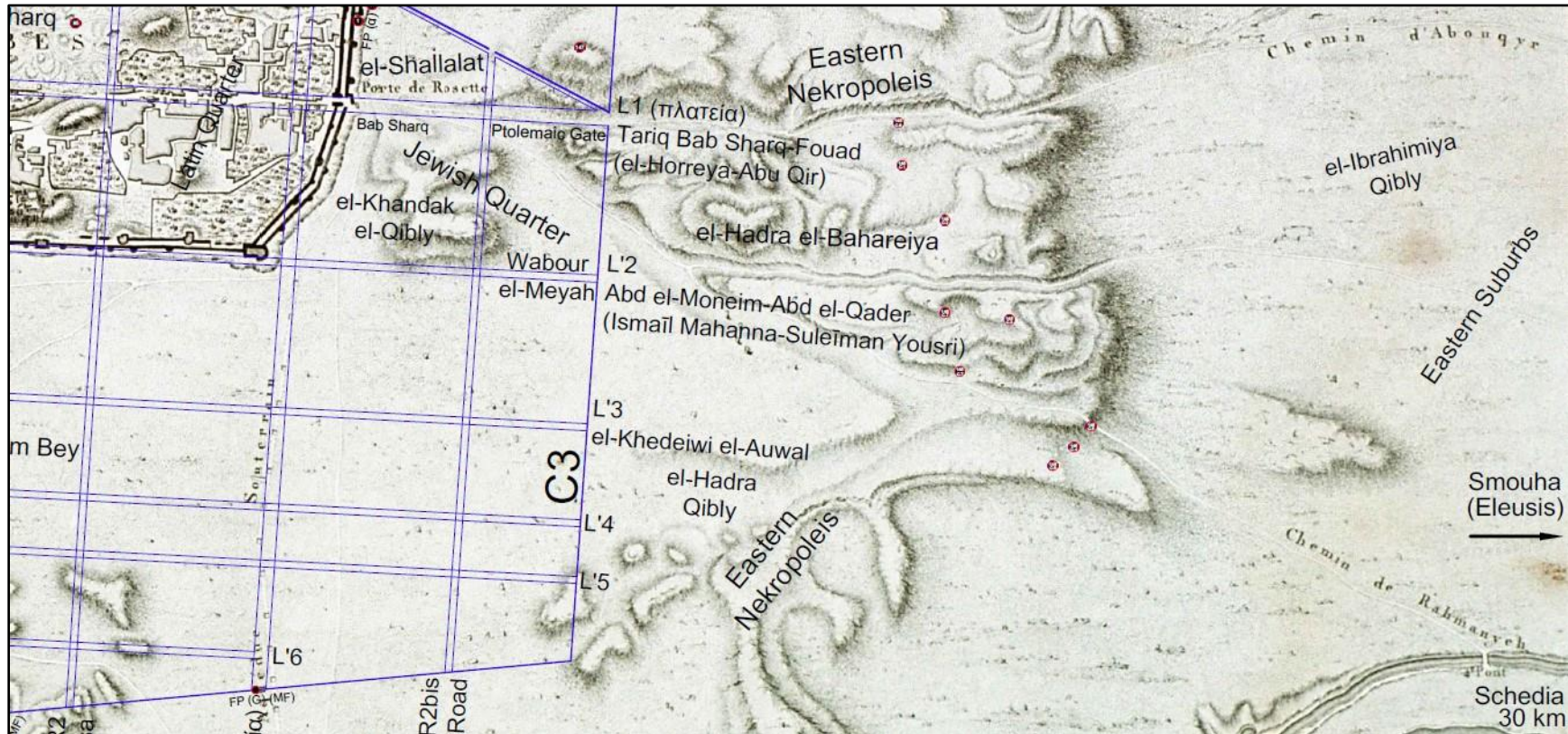
Conclusion I.a. City walls. Eastern Peripheries. Eastern nekropoleis of Ptolemaic Alexandria (AutoCAD map V1. Cropped. Author © 2019)

Plate DCLXXXIX



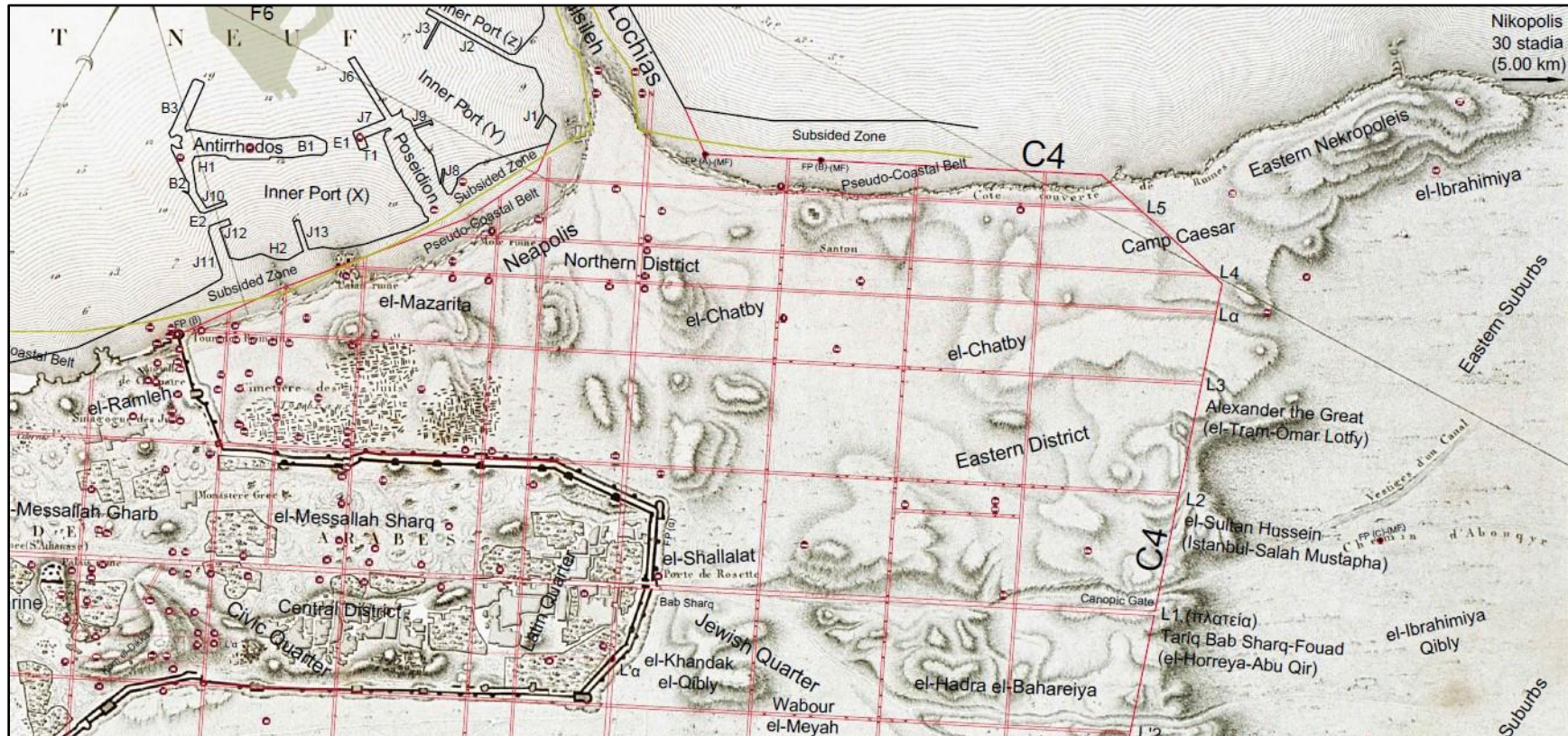
Conclusion I.a. City Walls. Eastern Peripheries. Hypothesized enclosure (C1-C2-C3) of the Ptolemaic βασιλεία, ca. 3rd-2nd century BC (AutoCAD map V1. Cropped. Author @ 2019)

Plate DCXC



Conclusion I.a. City walls. Eastern Peripheries. Hypothesized periphery (C3) of the Ptolemaic city, ca. 3rd-2nd century BC (AutoCAD map V1. Cropped. Author @ 2019)

Plate DCXCI



Conclusion I.a. City walls. Eastern Peripheries. Hypothesized periphery (C4) of the Roman city, ca. 1st century BC – 3rd/4th century AD (AutoCAD map V2. Cropped. Author @ 2019)

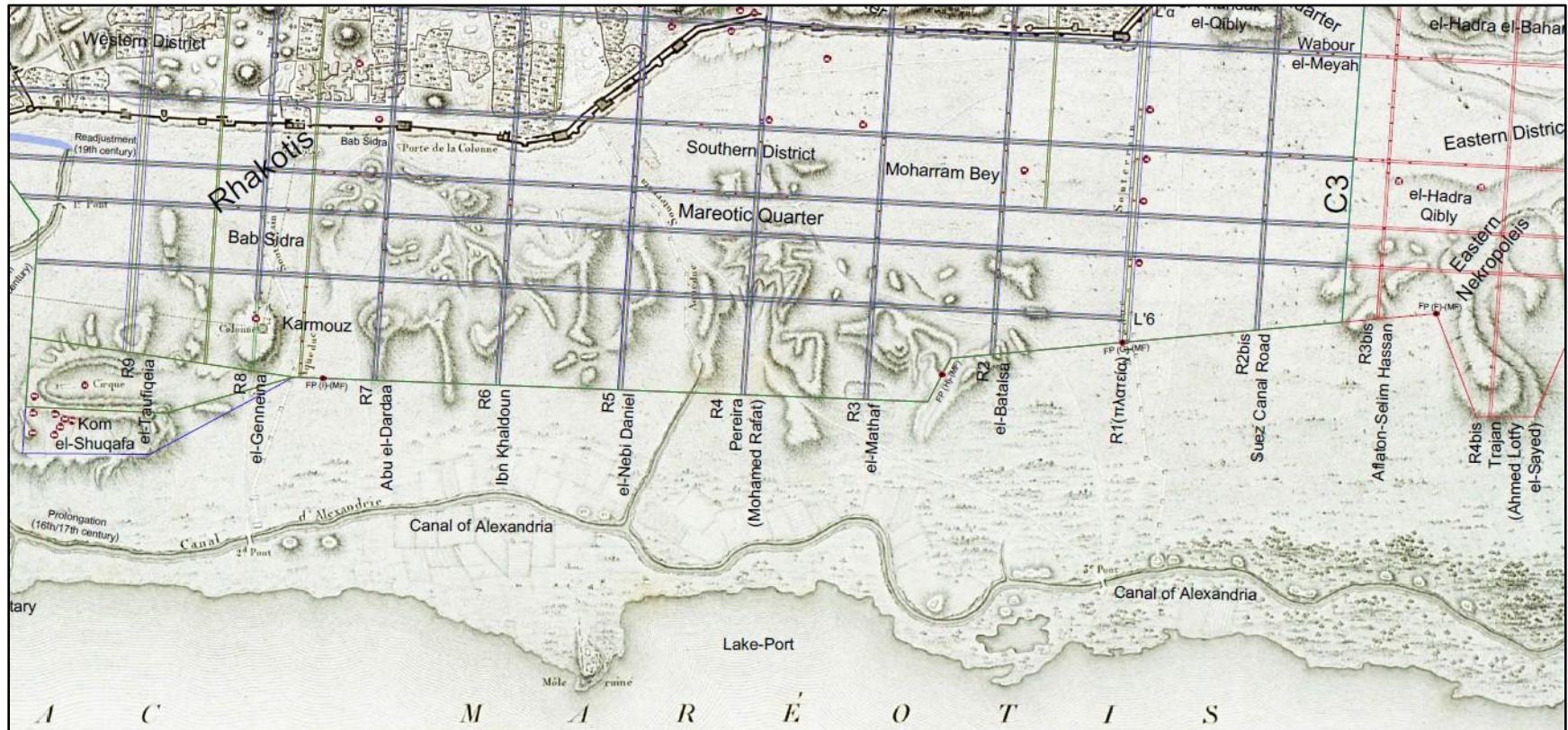
Plate DCXCII



Conclusion I.a. City walls. Eastern Peripheries. Hypothesized periphery (C4) of the Roman city, ca. 1st century BC – 3rd/4th century AD (AutoCAD map V2. Cropped. Author @ 2019)



Plate DCXCIII



Conclusion I.a. City Walls. Southern Periphery. Hypothesized periphery of the ancient city (AutoCAD map V4. Cropped. Author @ 2019)

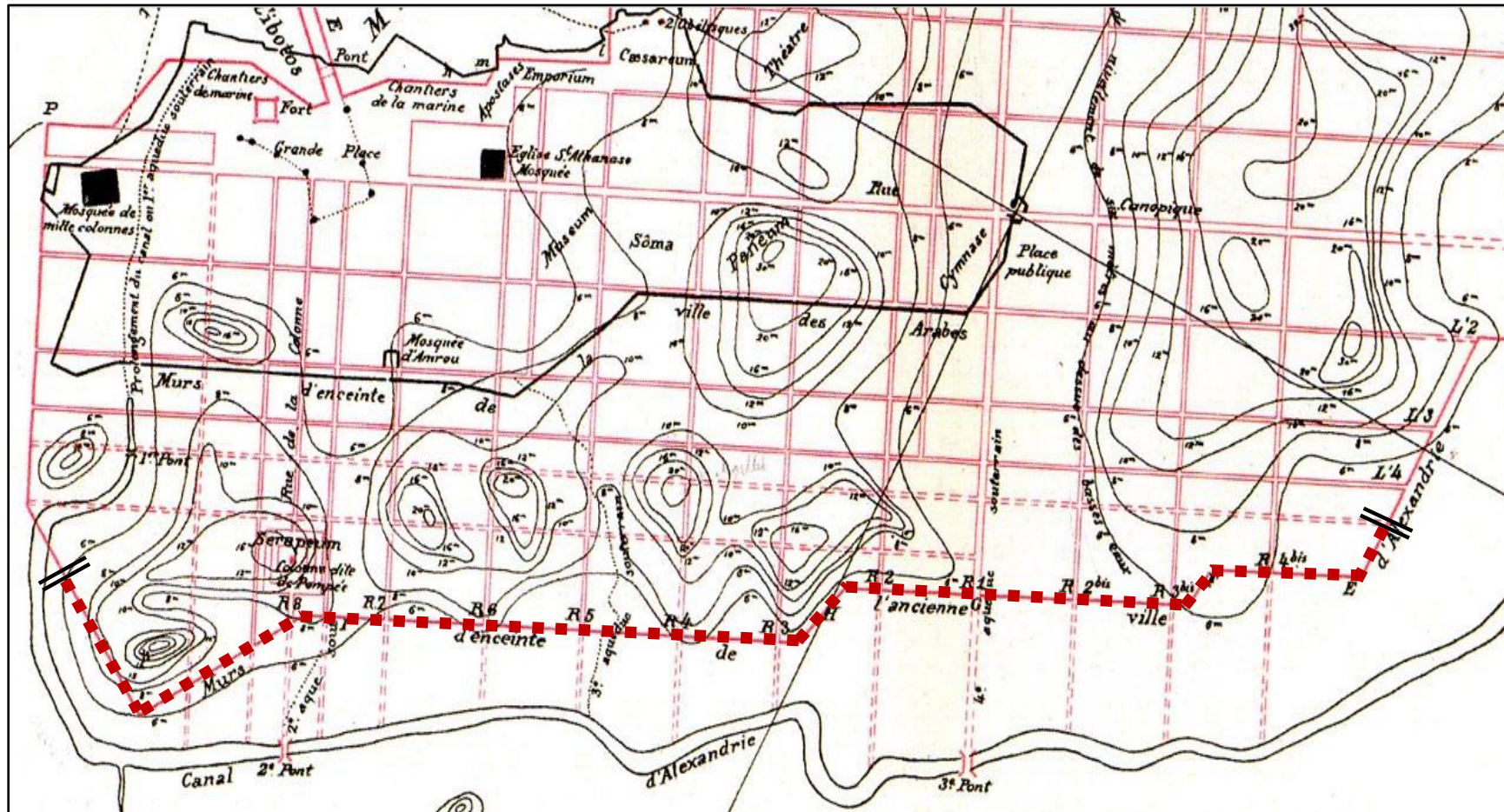
Plate DCXCIVa



Conclusion I.a. City Walls. Southern periphery. Saint-Genis' hypothetical periphery. Description de l'Égypte (1798-99)

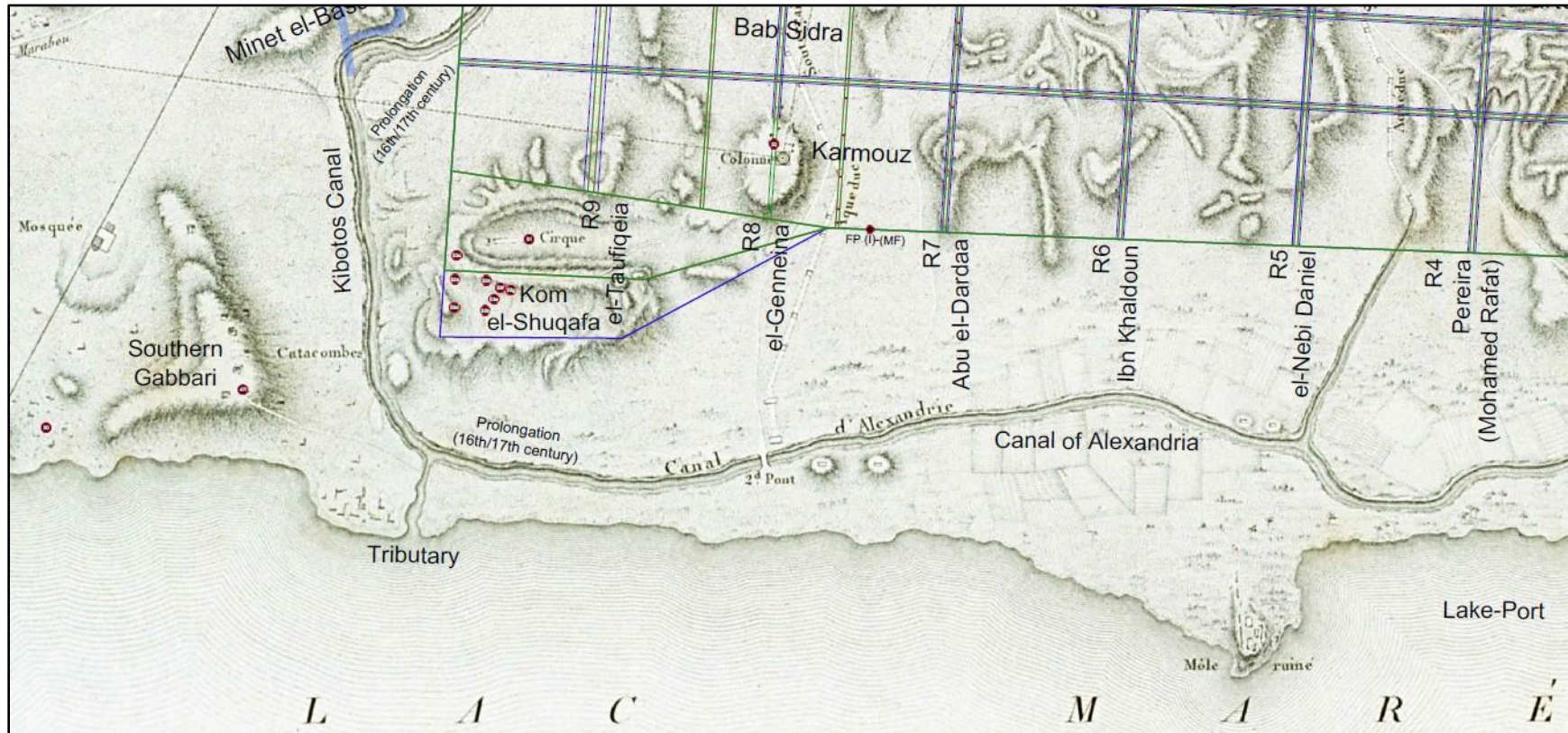
(Imperial Edition 1809-22. Antiquities V, 1822, Carte Générale des Côte, Rades, Ports, Ville et Environs d'Alexandrie: Pl. 31. Cropped)

Plate DCXCIV



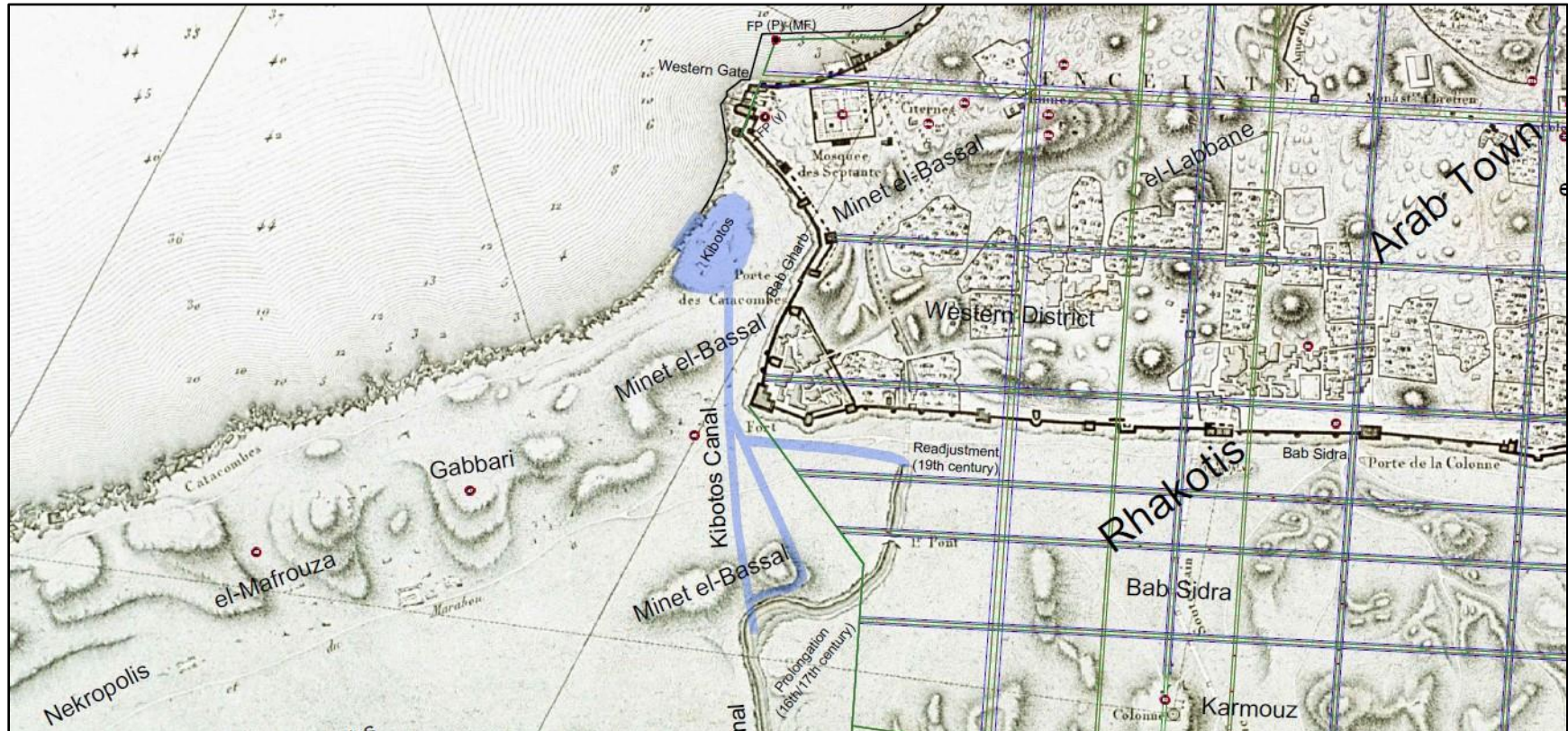
Conclusion I.a. City Walls. Southern periphery. el-Falaki's hypothetical periphery (Jondet 1921: Pl. XXXVII. Cropped)

Plate DCXCva



Conclusion I.a. City Walls. Western periphery. Hypothesized periphery of the ancient city (AutoCAD map V4. Cropped. Author @ 2019)

Plate DCXCVb



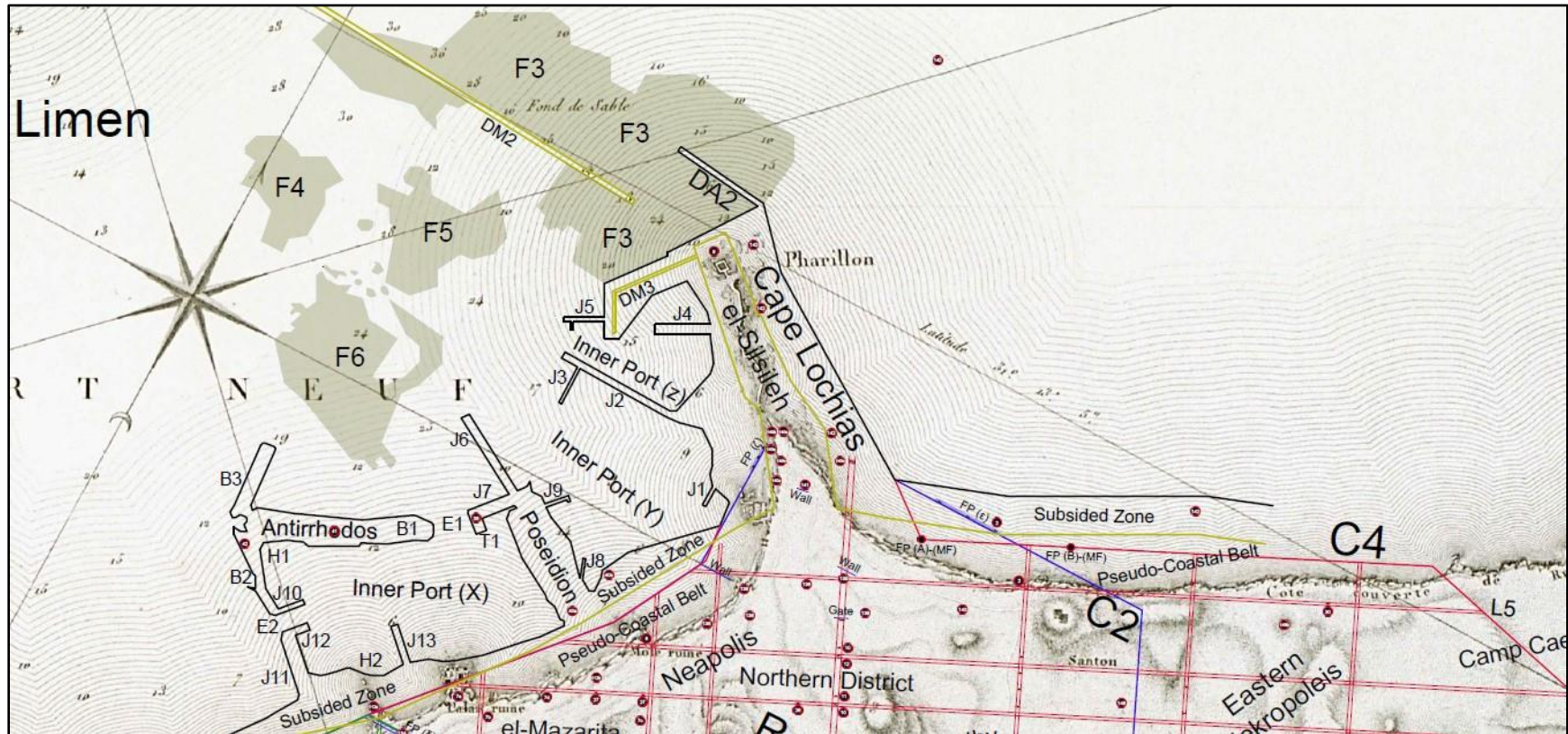
Conclusion I.a. City Walls. Western periphery. Hypothesized periphery of the ancient city (AutoCAD map V4. Cropped. Author @ 2019)

Plate DCXCVIa



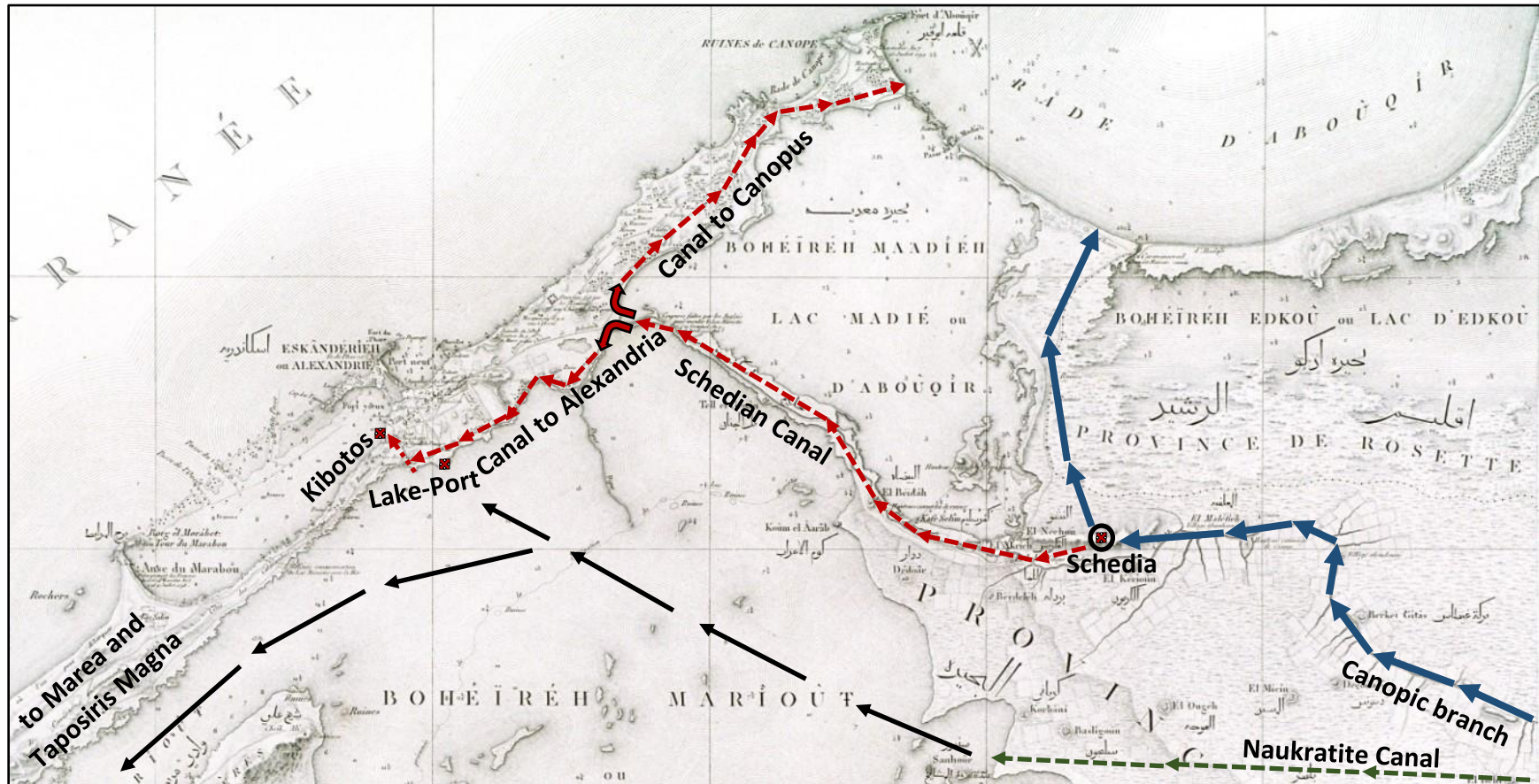
Conclusion I.a. City Walls. Northern periphery. Hypothesized periphery of the ancient city (AutoCAD map V4. Cropped. Author @ 2019)

Plate DCXCVIb



Conclusion I.a. City Walls. Northern periphery. Hypothesized periphery of the ancient city (AutoCAD map V4. Cropped. Author @ 2019)

Plate DCXCVII



Conclusion I.c. Waterways and Harbour-Infrastructure. Hypothesized course of Strabo's Κανωβικῆς διώρυγος. Description de l'Égypte (1798-99) (Imperial Edition 1809-22. Carte Topographique de l'Égypt, 1818: Alexandrie, F<sup>l</sup>e 37. Cropped. Author @ 2019)



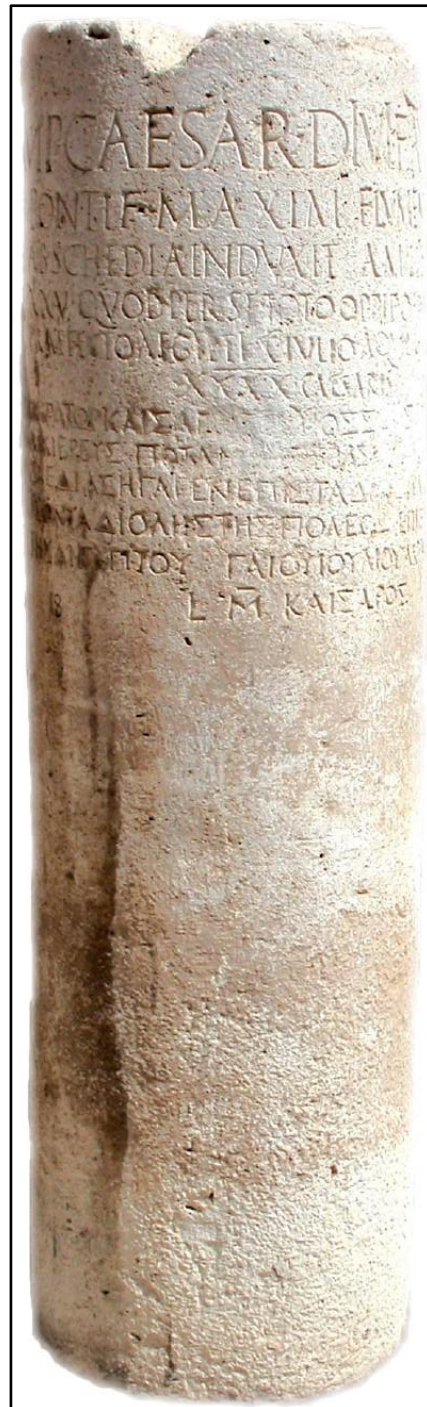
## Plate DCXCVIII



Conclusion I.c. Waterways and Harbour-Infrastructure. Maintenance of waterways, ca. AD 10-11

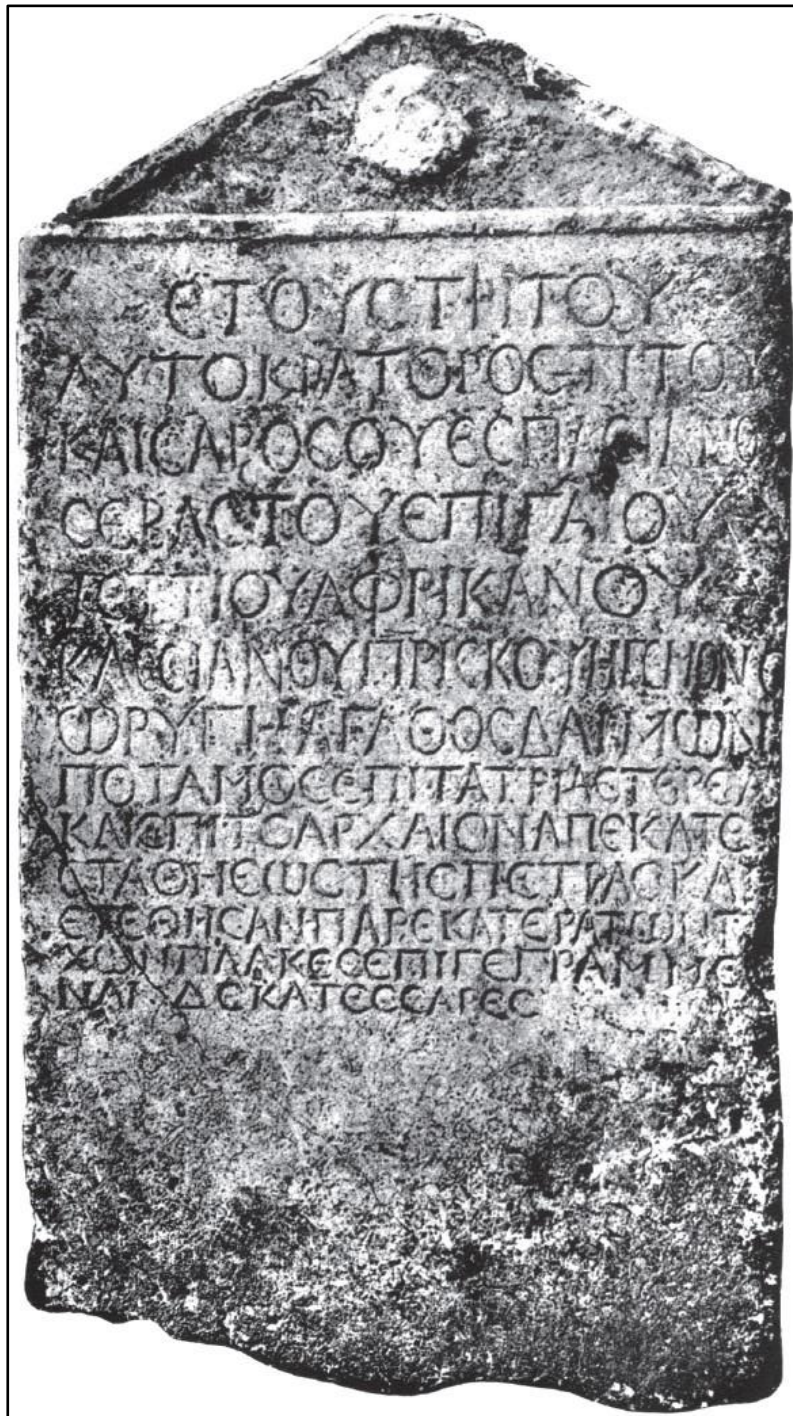
Limestone *stela* bearing bilinguual, Greek-Latin inscription (Hairy and Sennoune 2011: 140, Fig. 1)

Plate DCXCIX



Conclusion I.c. Waterways and Harbour-Infrastructure. Maintenance of waterways, ca. AD 10-11  
Limestone *cippe* bearing bilingual, Greek-Latin inscription (Hairy and Sennoune 2011: 147, Fig. 10)


Plate DCC



Conclusion I.c. Waterways and Harbour-Infrastructure. Maintenance of waterways, ca. AD 80-81

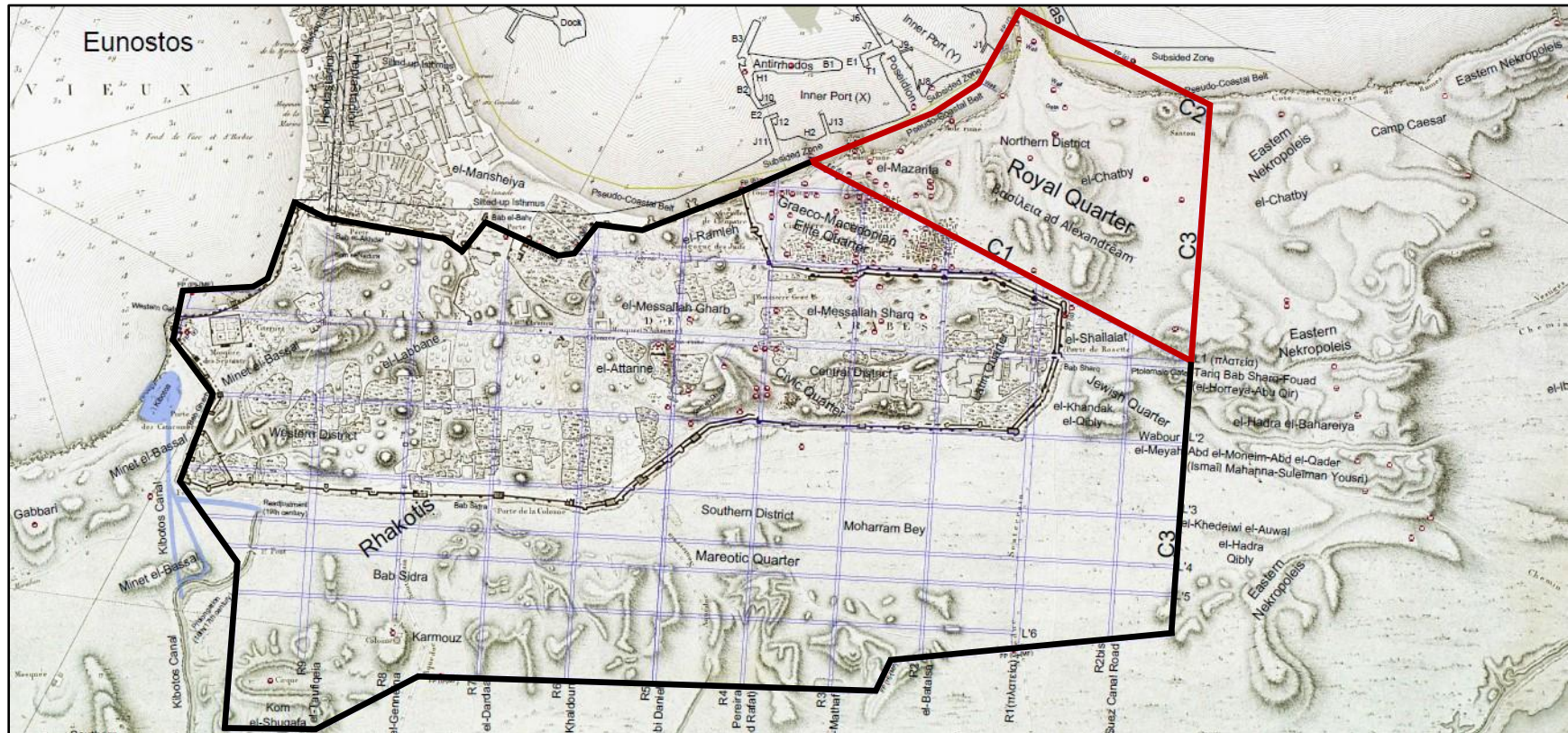
Limestone *stela* bearing Greek inscription (Hairy and Sennoune 2011: 142, Fig. 3)

Plate DCCI



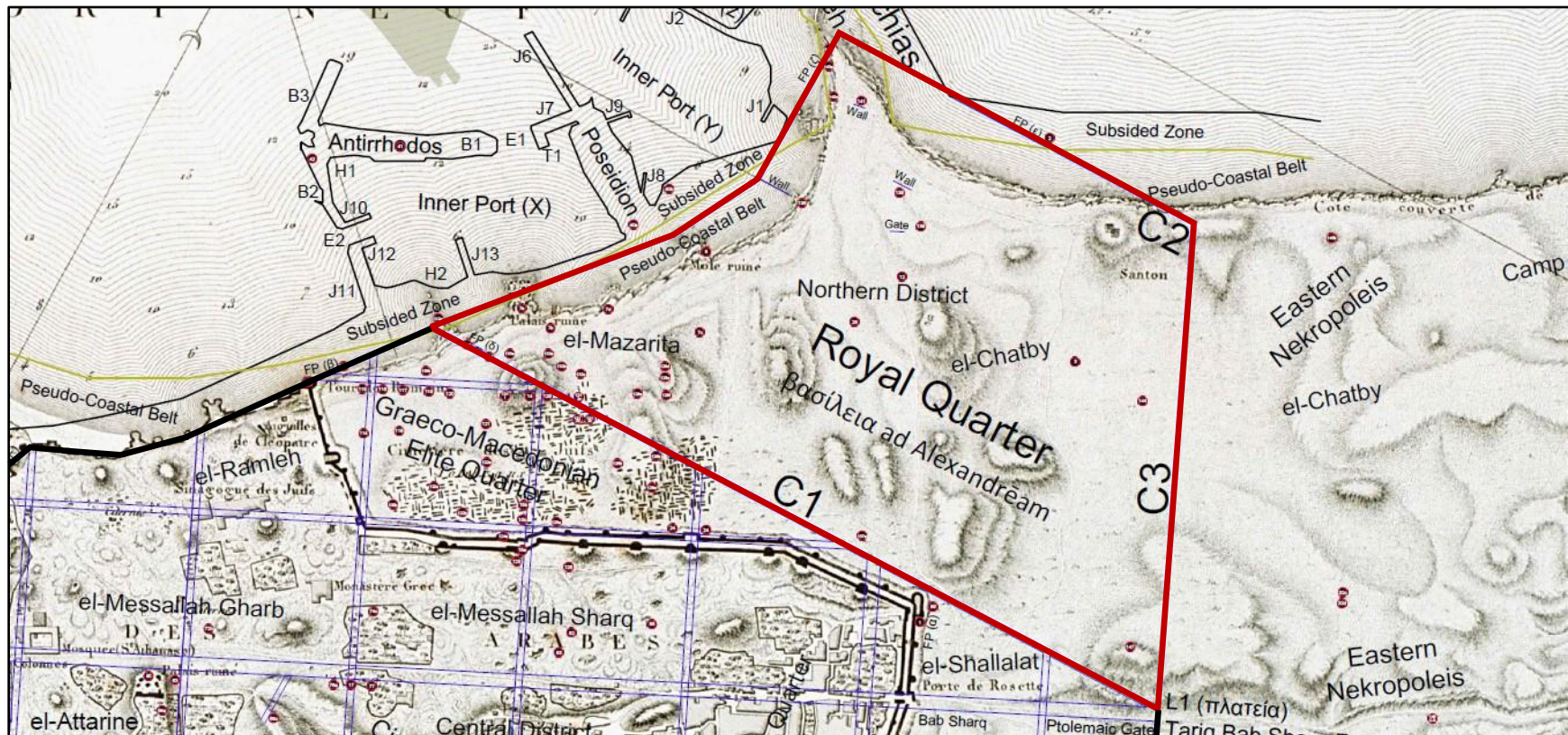
Conclusion I.c. Waterways and Harbour-Infrastructure. Maintenance of waterways, ca. AD 86-87  
Limestone *stela* bearing bilinguual, Greek-Latin inscription (Hairy and Sennoune 2011: 141, Fig. 2)

Plate DCCIIa



Conclusion II. Cityscape. *Basileia ad Alexandream*,  
ca. 3rd-2nd century BC (AutoCAD map V1. Cropped. Author @ 2019)

Plate DCCIIb



Conclusion II. Cityscape. *Basileia ad Alexandream*,  
ca. 3rd-2nd century BC (AutoCAD map V1. Cropped. Author @ 2019)

Plate DCCIIIa



Conclusion II. Cityscape. el-Sultan Hussein. Fragment of Late Antique mosaic displaying a Greek mythological scene: Ἀνδρομέδα and Περσεύς (© CEAlex-CNRS, Ph. Soubias; Rezq 2016: 69, Fig. 2)

Plate DCCIIIb



Conclusion II. Cityscape. el-Sultan Hussein. Fragment of Late Antique mosaic featuring a gladiator in action; below, a diamond-grid of birds

(© CEAlex-CNRS, Ph. Soubias; Rezq 2016: 69, Fig. 1)



Plate DCCIVa



Conclusion III. Marble head of Alexander the Great: historical founder of Alexandria

Polish concession, Kom el-Dikka. GRM, Inv. No. 4397; BAAM Serial 0223 ([antiquities.bibalex.org](http://antiquities.bibalex.org))

Plate DCCIVb



**Conclusion III. Statue of Mohamed Ali Pasha: reviver of Alexandria  
Square of the Consuls (el-Mansheiya), Alexandria (pinterest.co.uk)**